Olcott's LAND VALUES BLUE BOOK of CHICAGO

1936

VALUA

Compi

Estates, Financia
Corporations on F
Improv

A thorough understanding of
essential to establish the true

There is no sound permanent
due to the fluctuating purch

KUHN &
INVESTMENT
Central and North
Chicago



Gift of

Gerald A. Danzer

RAYMOND S. PRUITT
President

RAY R. HEMINGWAY
Vice Pres. and Treas.

Raymond Realty Company
(Incorporated)

REAL ESTATE

BONDED PROPERTY MANAGEMENT
INSURANCE
MORTGAGES

1569 Howard St. Briargate 1668

THOMAS H. WILLIS

Formerly

H. H. Walker & Co.

REAL ESTATE

MANUFACTURING SITES

DOCK PROPERTY

FIRST MORTGAGE LOANS

Otis Building

Corner Madison and La Salle Sts. Telephone Cen. 4086

Edgar M. Snow A. A. Brock

Established 1873

Edgar M. Snow & Co.

REAL ESTATE
FIRST MORTGAGE LOANS
INSURANCE

TITLE & TRUST BUILDING, CHICAGO
Telephone Central 7474

Boston Correspondents
JOHN JEFFRIES & SONS

THE GUNTHORP-WARREN PRINTING COMPANY, 210 WEST JACKSON, CHICAGO

CHANDLER AND MONTAGUE

Industrial Realtors

1st Natl. Bank Bldg.
RANdolph 1828

CHICAGO

ORLO O. MONTAGUE

ASSOCIATES
LOUIS A. HEIL
MANAGER
N. RAY MILLER
ALBERT R. MONTAGUE

WALTON F. EHREN

ESTABLISHED
1889

SALES
LEASES
APPRAISALS
MANAGEMENT

WANTED—FIRST MORTGAGES

No Commission Charged

$7,500 to $250,000

Apartment Buildings— 6 to 36 Apartments
in Select Neighborhoods

Retail Commercial Buildings

Choice Residences in North Shore and
Western Suburbs

THE UNIVERSITY OF CHICAGO

122 South Michigan Avenue **Wabash 5222**

Gift of Gerald F. Dunne

First Mortgage Money

to loan on residence, apartment, and business properties. Attractive rates. Brokers co-operation solicited.

Cooper-Kanaley & Co.

120 South La Salle Street

FRANKLIN 0353

We Make Choice

FIRST MORTGAGES

on

COMMERCIAL, APARTMENT, AND RESIDENCE BUILDINGS

▼

Interest Rates 4½% Up

▼

JOHN BLUE & CO., Inc.

134 So. La Salle St.

Phone FRAnklin 3680

FRANKENSTEIN & COMPANY

REAL ESTATE — PROPERTY MANAGEMENT

Westminster Building

110 South Dearborn Street

Telephone Central 5753 CHICAGO

"Complete Insurance Service"

The facilities of this office anticipates the needs of the Agent or Broker in all forms of insurance

BRUMMEL BROTHERS

Insurance Underwriters

Cook County Department Managers representing Strong Old Line Companies only

175 West Jackson Boulevard
CHICAGO, ILLINOIS

TELEPHONE WABASH 2056

Ralph J. Sherman, Inc.

: Realtor :

Property Management

::

40 North Dearborn Street
Rooms 711-712
CHICAGO

Telephone Central
0 0 2 4

For Safe, Easy, Low-cost Financing

GET DETAILS ABOUT OUR

LONG-TERM FIRST MORTGAGE RESIDENTIAL PROPERTY LOANS

for refinancing, building, modernizing, buying

LOW INTEREST-UP TO 20 YEARS-NO RENEWALS
MONTHLY REPAYMENTS SUITED TO INCOME

FIRST FEDERAL SAVINGS AND LOAN ASSN.

Broker Cooperation Solicited ☆ ***of Chicago*** **111 S. Dearborn St.**

OLCOTT'S LAND VALUES BLUE BOOK OF CHICAGO

Established 1900

Issued Annually | 1936 | Twenty-Sixth Issue

Copyrighted 1936 by

GEO. C. OLCOTT & CO., INC., Publishers and Appraisers
30 N. LaSalle St., Room 728
Phone Franklin 5186 **CHICAGO**

PRICE PER COPY - - - - - - - - - FIVE DOLLARS

CONTENTS Page

Annual Review A15

EXPLANATORY

Explanation of Blue Book (Page Numbers, Legal Descriptions, and House Numbering System) ..... A16 & A17
Zoninz—Use and Volume District Provisions A21
Zoning—Suburban Towns ..... A22 to A27
Paving Records A17
Foot Notes on Map Pages ..... A30 to A39

SYMBOLS

Transportation and Map Symbols ..... A8 & A19
Chicago Zoning Symbols Made Standard for Suburban Towns A19
Zoning Symbols—Use and Volume A19
Paving Symbols A19

ZONING SUMMARIES

Summary of Volume District Provisions of Chicago A21
Suburban Index and Key to Zoning Provisions ..... A22 to A27

LAND VALUE RULES

Cook County Assessor's Rules ..... A41 to A61
Corner Distributing Factors A41
Depth Tables ..... A42 to A45
Examples of Computations and Corner Rules ..... A46 to A60

BUILDING IMPROVEMENTS

Building Classifications (Foot Notes on Maps) ..... A24 to A39
Schedule for Computing the Value of Buildings A28

INDEXES

Alphabetic Index to Advertisers ..... A12 to A14
Index to Streets ..... A70 to A101
Index to Maps A69

SPECIAL MAPS

Ward and Population Map of Chicago A63
Township Map of Cook County A65
House Numbering Map A67
MAP SECTION ..... 1 to 193
Prominent Business Corners for 26 Years Compared ..... 194 to 199

SYMBOLS

Street car lines .....
Elevated lines .....
Street car motor bus lines .....
Chicago Motor Bus Co. lines .....
Private bus lines (Suburbs) .....
Railroads and switches .....
Limits, city and village .....
Schools, public .....
Industrial plants .....
Churches, public and parochial schools .....
Bridges .....
Subways .....
Viaducts .....
Tunnels .....
Section limits marker .....

(Continued on page A19)

HARMON L. WATERSTONE

Realtor

SALES • LEASING • PROPERTY MANAGEMENT
CHAIN STORE LOCATIONS

65 EAST SO. WATER STREET

Member
The Chicago Real Estate Board
National Assn. of Real Estate Boards

Telephones
CENtral 8727
RANdolph 5855

PARKER & FINNEY, INC.

Property Management
Real Estate Investments
Appraisals - Insurance

38 So. Dearborn Street
CHICAGO

TELEPHONE RANDOLPH 3081

"Complete Insu

The facilities of this office
the Agent or Broker in

BRUMME

INSURANCE U

Cook County Depart
senting Strong Old

175 West Jack
CHICAGO,

TELEPHONE

rance Service"

anticipate the needs of
all forms of insurance.

L BROS.

NDERWRITERS

ment Managers repre-
Line Companies only

son Boulevard
ILLINOIS

WABASH 2055

A

Aldis & Co., 53 W. Jackson Blvd., Harrison 0260.....Real Estate.....A67

B

BELL SAVINGS BLDG. & LOAN ASSN. 208 W. Washington St..Mtge. Loans.....A29
Bills Realty Inc., 134 S. LaSalle St., State 0266.....Real Estate.....4
Blue, John & Co., 134 S. LaSalle St., Franklin 3680...Mtge. Loans.....A5
Bond, William A. & Co., 33 N. LaSalle St., Gen. 4693..Real Estate.....81
BRUMMEL BROS., 175 W. Jackson Blvd., Wabash 2056.....Insurance..A6,A10,A11
A20, A44, A62, A64, 17, 33, 53, 92, 92, 114, 133, 138, 145, 147, 200,201
Bryar & Blish, 7853 S. Stony Island Av., Saginaw 2100.Real Estate.....147

C

CENTRAL MFG. DISTRICT 38 S. Dearborn St., Ran. 2235...Industrial.....100
Chandler & Montague 38 S. Dearborn St., Ran. 1828.....Real Estate.....A4
Chatain, Robert N. 1545 E. 63rd St., Midway 8745-46...Real Estate.....137
Cooper-Kanaley & Co., 120 S. LaSalle St., Fra. 0353...Mtge. Loans.....A5
Croxton, H. W. & Co., 4723 Broadway LongBeach 6622....Real Estate.....53
Curran, O. P. Jr., 4545 Broadway, LongBeach 2821.....Real Estate.....43

D

DOVENMUEHLE INC., 110 S. Dearborn St., Andover 2200...Mtge. Loans.....202

E

Eckhoff, Geo. J., 6044 Avondale Av., Newcastle 0984...Real Estate.....28

F

Farr & Co., 140 S. Dearborn St., Central 8534.....Real Estate.....A66
First Federal Savings & Loan Assn. 111 S. Dearborn St.Mtge. Loans.....A7
FLECK, WILLIAM & CO., 1133 E. 82nd St., Regent 6550..Real Estate...138,146
FOX, CHARLES E., & CO., 1521 E. 53rd St., Plaza 6900..Real Estate.....125
Frankenstein & Co., 110 S. Dearborn St., Central 5753.Real Estate.....A6
FREAR-DELAPLANE CO., 5303 Hyde Pk. Blvd. HydePk 7000..Real Estate.....126

H

Harwood, Horatio H. 7027 Ridge Blvd., Rogers Pk 3302..Real Estate.....25
Heinemann, Wm. C. & Co. 10 S. LaSalle St., Ran.2347...Mtge Loans.....A69
Hennessey, W. S. Co. 569 Howard St., Evanston, Ill....Real Estate.....26
HOGAN & FARWELL INC., 664 N. Michigan Av., Whi. 4560..Real Estate..72,72,82
Hough, Jos. W. & Son 4169 S. Halsted St. Yards 0808...Real Estate...122,134
HUGHES-BROWN-MOORE CORP. 111 W.Washington St.Fra.1610.Real Estate.....1

J

Jacobs & Jacobs Inc., 2750 Devon Av., Briargate 3508..Real Estate.....33

K

Kester, Franklin J. 1145 W. Sheridan Rd., Hol. 6175...Real Estate.....26
KING, ARMOND D., 5045 Oakton St., Niles Center, Ill...Real EstateA94,A95,14
KRANSZ, HENRY P. & CO., 29 S. LaSalle St., Ran. 2561..Mtge. Loans.....35
Krauter, Elmer J., 6417 S. Hlasted St., Wentwth 4120..Real Estate...122,123
.....134,135
Kuhn & Co., 430 N. Michigan Av., Delaware 3403.....Real Estate.....A2

L

Lang, Weise & Cella, 308 W. Washington St., Ran.2574..Real Estate.....81
Levy, Mark & Brother, 7 S. Dearborn St., Ran. 3683....Real Estate.....82
Liepold, Albin J. Inc., 541 Diversey Pkwy. Div. 4771..Real Estate.....53
Long-Kogen Inc., 6951 N. Clark St., Rogers Pk. 6500...Real Estate.....25

M

MOORE SPRAGUE 2211 S. Michigan Av., Calumet 5315.....Real Estate.....92
Wm. E. Mosby & Co. Inc., 8032 S. Cottage Grove Av.....Real Estate.....146

N

National Survey Service, 134 N. LaSalle St. Ran. 7609.Surveying.....203
Neuhaus, H. C. & Co., 1204 Thorndale Av. LongBch.4560.Real Estate.....35
NILES CENTER REALTY CO., 4959 Dempster St.Niles CenterReal Estate.....13

O

Ogden-Sheldon & Co., 30 N. LaSalle St., Fra. 7358.....Real Estate.....72

P

Parker & Finney Inc., 38 S. Dearborn St. Ran. 3081....Real Estate.....A9
PHIPPS INDUSTRIAL LAND TRUST, 39 S. LaSalle St.....Industrial.....109,55
Price, Bester P. Co., 120 S. LaSalle St. Cen. 6356....Mtge. Loans.....A69

Q

QUINLAN & TYSON INC., 1571 Sherman Av.,Evanston, Ill..Real Estate.....12

R

Raymond Realty Co., Inc. 1569 Howard St., Bri. 1668...Real Estate.....A2
REALTY MANAGEMENT CO., 33 N. LaSalle St., Cen. 2323...Real Estate..A70-A101
REALTY & MORTGAGE CO., 3115 Logan Blvd., Bel. 0001....Real Estate.....59
Republic Realty Mtge. Corp., 110 S. Dearborn St.....Mtge. Loans.....A66

S

SALK, WARD & SALK, 11 S. LaSalle St., Central 0826....Mtge. Loans.....A36
Schoenlank & Kirschner 1505 Morse Av., Shel. 8820.....Real Estate.....26
Selz & Southman, 345 E. 61st St., Normal 5730.....Real Estate.....138
Sherman, Ralph J. 40 N. Dearborn St., Central 0024....Real Estate.....A7
Snow, Edgar M. & Co., 69 W. Washington St., Cen.7474..Real Estate.....A3
South Shore Investment Co., 7459 S. Exchange Av.....Real Estate.....148
Steinbrecher, Paul & Co. 7 S. Dearborn St., Cen.4984..Real Estate.....82
SUDLER & CO., 75 E. Wacker Dr., State 6622.....Real Estate.....72
SWAN, LORISH & CASPERS, INC. 1501 E. 53rd St.....Real Estate...A68,114

U

University of Chicago, 122 S. Michigan Av. Wab. 5222..First Mtges.....A4

W

Waterstone, Harmon L. 65 E. South Water St.,Cen.8727..Real Estate.....A9
WELLS-MURRAY & CO., 1139 Lawrence Av., LongBeach 4104.Real Estate.....43,44
WHITAKER,R. B. CO. 140 Center St., Winnetka, Ill.....Real Estate.....1L
Willis, L. M. 110 S. Dearborn St., Randolph 1046.....Real Estate.....A68
Willis, Thomas H., 10 S. LaSalle St., Central 4086....Industrial.....A3
Winston & Co., 38 S. Dearborn St., Central 4204.....Real Estate.....203

CLASSIFIED INDEX TO ADVERTISERS

INSURANCE

BRUMMEL BROS., 175 W. Jackson Blvd., Wabash 2056.....Insurance..A6,A10,A11
A20, A44, A64, 17, 33, 53, 92, 93, 114, 133, 138, 145, 147, 200, 201,A62

FIRST MORTGAGE LOANS

BELL SAVINGS BLDG. & LOAN ASSN. 208 W. Washington St..Mtge. Loans.....A29
Blue, John & Co. 134 S. LaSalle St. Franklin 3680.....Mtge. Loans.....A5
Cooper - Kanaley & Co. 120 S. LaSalle St. Fra. 0353...Mtge. Loans.....A5
DOVENMUEHLE INC., 110 S. Dearborn St. Andover 2200....Mtge. Loans.....202
First Federal Savings & Loan Assn. 111 S. Dearborn St.Mtge. Loans.....A7
Heinemann, Wm. C. & Co., 10 S. LaSalle St., Ran.2347..Mtge. Loans.....A69
KRANSZ, HENRY P. & CO., 29 S. LaSalle St., Ran. 2561..Mtge. Loans.....35
Price, Bester P. Co. 120 S. LaSalle St., Cen. 6356....Mtge. Loans.....A69
Republic Realty Mtge. Corp. 110 S. Dearborn St.....Mtge. Loans.....A66
SALK, WARD & SALK 11 S. LaSalle St., Central 0826.....Mtge. Loans.....A36
University of Chicago, 122 S. Michigan Av. Wab. 5222..First Mtges.....A4

SURVEYORS

National Survey Service, 134 N. LaSalle St., Ran.7609.Surveying.....203

REAL ESTATE BROKERS

INDUSTRIAL BROKERS

CENTRAL MFG. DISTRICT, 38 S. Dearborn St., Ran. 2235..Industrial.....100
Chandler & Montague, 38 S. Dearborn St., Ran. 1828....Industrial.....A4
PHIPPS INDUSTRIAL LAND TRUST, 39 S. LaSalle St.....Industrial.....55,109
Willis, Thomas H., 10 S. LaSalle St., Central 4086....Industrial.....A3

CENTRAL DISTRICT

Aldis & Co., 53 W. Jackson Blvd., Harrison 0260.....Real Estate.....A67
Bills Realty, Inc., 134 S. LaSalle St., State 0266....Real Estate.....4
Bond, William A. & Co., 33 N. LaSalle St., Cen. 4693..Real Estate.....81
Farr & Co., 140 S. Dearborn St., Central 8534.....Real Estate.....A66
Frankenstein & Co., 110 S. Dearborn St., Cen. 5753....Real Estate.....A6
HOGAN & FARWELL INC., 664 N. Michigan Av., Whi. 4560..Real Estate..72,72,82
Lang, Weise & Cella, 308 W. Washington St., Ran.2574..Real Estate.....81
Levy, Mark & Brother 7 S. Dearborn St., Ran. 3683.....Real Estate.....82
Ogden-Sheldon & Co., 30 N. LaSalle St., Fra. 7358.....Real Estate.....72
Parker & Finney Inc., 38 S. Dearborn St., Ran. 3081...Real Estate.....A9
REALTY MANAGEMENT CO., 33 N. LaSalle St., Cen. 2323...Real Estate..A70-A101
Sherman, Ralph J., 40 N. Dearborn St., Central 0024...Real Estate.....A7
Snow, Edgar M. & Co., 69 W. Washington St., Cen.7474..Real Estate.....A3
Steinbrecher, Paul & Co., 7 S. Dearborn St., Cen.4984.Real Estate.....82
Waterstone, Harmon L. 65 E. South Water St., Cen.8727.Real Estate.....A9
Willis, L. M., 110 S. Dearborn St., Randolph 1046.....Real Estate.....A68
Winston & Co., 38 S. Dearborn St., Central 4204.....Real Estate.....203

Continued on Page A14

NORTH SIDE

GENERAL

HOGAN & FARWELL INC., 664 N. Michigan Av., Whi. 4560..Real Estate..72,72,82
Kuhn & Co., 430 N. Michigan Av., Delaware 3403.....Real Estate.....A2
SUDLER & CO., 75 E. Wacker Dr., State 6622.....Real Estate.....72

LINCOLN PARK DISTRICT

Liepold, Albin J. Inc., 541 Diversey Pkwy. Div. 4771..Real Estate.....53

UPTOWN DISTRICT

Croxton, H. W. & Co., 4723 Broadway, LongBeach 6622...Real Estate.....53
Curran, O. P. Jr., 4545 Broadway, LongBeach 2821.....Real Estate.....43
Neuhaus, H. C. & Co., 1204 Thorndale Av.LongBch.4560..Real Estate.....35
WELLS-MURRAY & CO., 1139 Lawrence Av., LongBeach 4104.Real Estate.....43,44

ROGERS PARK DISTRICT

Harwood, Horatio H., 7027 Ridge Blvd., RogersPk.3302..Real Estate.....25
Hennessey, W. S. Co. 569 Howard St., Evanston, Ill....Real Estate.....26
Kester, Franklin J., 1145 W. Sheridan Rd., Hol.6175...Real Estate.....26
Long-Kogen Inc., 6951 N. Clark St., Rogers Pk. 6500...Real Estate.....25
Raymond Realty Co., Inc. 1569 Howard St., Bri. 1668...Real Estate.....A2
Schoenlank & Kirschner 1505 Morse Av., Shel. 8820.....Real Estate.....26

DEVON AND WESTERN DISTRICT

Jacobs & Jacobs Inc., 2750 Devon Av., Briargate 3508..Real Estate.....33

NORTH SHORE DISTRICT

QUINLAN & TYSON INC., 1571 Sherman Av., Evanston,Ill..Real Estate.....12
WHITAKER, R. B. CO., 140 Center St., Winnetka, Ill....Real Estate.....IL

SKOKIE VALLEY DISTRICT

HUGHES-BROWN-MOORE CORP., 111 W. Washington St.....Real Estate.....1

NORTHWEST SIDE

NILES CENTER DISTRICT

KING, ARMOND D., 5045 Oakton St., Niles Center, Ill...Real EstateA94,A95,14
NILES CENTER REALTY CO., 4959 Dempster St.NilesCenter.Real Estate.....13

NORWOOD PARK DISTRICT

Eckhoff, Geo. J., 6044 Avondale Av., Newcastle 0984...Real Estate.....28

LOGAN SQUARE DISTRICT

REALTY & MORTGAGE CO., 3115 Logan Blvd., Belmont 0001.Real Estate.....59

SOUTH SIDE

CENTRAL SOUTH SIDE

MOORE, SPRAGUE 2211 S. Michigan Av., Calumet 5315.....Real Estate.....92

HYDE PARK DISTRICT

FLECK, WILLIAM & CO., 1133 E. 82nd St., Regent 6550...Real Estate...138,146
FOX, CHARLES E. & CO., 1521 E. 53rd St., Plaza 6900...Real Estate.....125
FREAR-DELAPLANE CO., 5303 Hyde Pk. Blvd. HydePk. 7000.Real Estate.....126
SWAN, LORISH & CASPERS INC., 1501 E. 53rd St.....Real Estate...A68,114

WOODLAWN DISTRICT

Chatain, Robert N. 1545 E. 63rd St., Midway 8745-46...Real Estate.....137

CHATHAM FIELD - AVALON PARK

FLECK, WILLIAM & CO., 1133 E. 82nd St., Regent 6550...Real Estate...138,146
Wm. E. Mosby & Co., Inc., 8032 S. Cottage Grove Av....Real Estate.....146

SOUTH SHORE DISTRICT

Bryar & Blish 7853 S. Stony Island Av., Saginaw 2100..Real Estate.....147
FLECK, WILLIAM & CO., 1133 E. 82nd St., Regent 6550...Real Estate...138,146
Selz & Southman, 345 E. 61st St., Normal 5730.....Real Estate.....138
South Shore Investment Co., 7459 S. Exchange Av.....Real Estate.....148

SOUTHWEST SIDE

Hough, Jos. W. & Son 4169 S. Halsted St., Yards 0808..Real Estate...122,134

63RD AND HALSTED DISTRICT

Krauter, Elmer J., 6417 S. Halsted St., Wentwth 4120..Real Estate...122,123
.....134,135

NEW FEATURES

The book has been enlarged by thirty-two pages this issue. Thirteen of these are new maps. Seven of these maps cover territory in the northwestern part of the city, embracing the towns of Morton Grove, Golf and the balance of Glenview and Park Ridge. Two of the new pages cover Riverside and a part of Brookfield, west of the city. Four pages cover the towns of Harvey, Dixmoor and the balance of Riverdale not heretofore covered. In the back pages of the book will be found a table entitled Prominent Corner Values for 26 Years Compared. This is a reprint from 1933 edition corrected to date.

ANNUAL REVIEW

The season of 1936 opens up with a promise of greater activity than has prevailed in the past six or seven years in real estate. This is evidenced by the continued demand on the part of prospective tenants for apartments. This inquiry which first manifested itself in 1934 in a marked degree, increased both in volume and breadth. It now covers pretty much the entire city and suburbs. At first the demand confined itself to the lower priced flats but later included the higher grade apartments as well.

It is generally agreed that business conditions on the whole are better this year than last. The real estate business, naturally has reacted favorably to this improvement. Whatever the cause of the changed conditions may be, whether due to government expenditure or to natural causes, is a debatable question. Probably it has arisen from both influences. Anyway, one thing is certain—the United States has a great survival value. It cannot be permanently downed.

In the local field there were a few favored spots where there was a spurt in building activity. These were in the newer section of Oak Park, Beverly Hills and the north shore suburban towns. In these districts under the stimulus of the building operations, land values increased from 10 to 20 per cent. In the higher priced sections of the residence portions of the city and particularly in the apartment house districts, land values declined from 10 to 15 per cent. Land values in the older sections of the city showed no improvement and were weak at previous quotations.

Industrial sites were in little demand except in the well established manufacturing districts owned by companies able to finance new enterprises. In the commercial centers in the outlying districts, many stores were being remodeled and modernized. In choice locations, new stores were being erected, mostly of the one story in height type. The intervening business property between the local centers was a drug on the market. Too much of this kind of property has been platted. In the downtown section of the city values were slightly lower, except in the wholesale section where occupancy showed some improvement. No advance in price was noted, however.

One of the principal, if not the most important factor in the resumption of building operations, is the low price at which desirable sites may now be obtained for such purposes. Taken as a whole land values have declined over 50 per cent from the peak of 1929. The less that one has to pay for a site to build on, the more he has to put into the home. The payment of wages is a great stimulus to business, as it is quickly spent for living expenses. On the other hand a payment made for a lot, may or may not be returned into productive enterprises. It depends largely on the seller having confidence in some venture to reinvest his money in. Besides labor must be employed if we are to have prosperity in the country.

EXPLANATORY

The maps in this publication combine the city zoning symbols with the valuations. In a few cases, however, exception is made to this rule, where the zoning symbols are so numerous as to obscure the valuation features. In such cases, two maps have been made of the same district. One shows the zoning only and the other the valuations alone. The territory covered embraces the whole of Chicago and the immediate surrounding suburbs. Some thirty-six suburbs are covered.

The unit values on the maps are the approximate estimated values for inside lots in each block, not affected by corner influences. 125 feet is the unit of depth, except in the downtown and near north side districts, where a depth of 100 feet is the unit. For lots of a greater or less depth than the unit, consult the depth tables. For corner valuations see the tables on corner rules. Section line and other prominent corners are independently considered and are indicated by oblique figures. Corner rules do not apply in such cases. Plottage or width of lot values are not shown. The unit of value in such cases is determined by the neighborhood custom in the size of holdings. For the sake of uniformity, the corner and depth tables used in this book are those in force in the assessor's office.

In the downtown district, 100x100 is considered as coming under the corner influence and the same dimensions are used for the unit values of inside lots. A lot 100 feet wide in this district can be improved to greater advantage than a 25 or 50 foot lot. When specific properties are under consideration, local conditions may considerably modify the unit values given, either up or down. Throughout the book the publishers endeavor to follow the market, rather than anticipate it.

PAGE NUMBERS

The large number on the upper right hand corner of each map page is the folio or page number. The smaller numbers on the margins of each map page are the reference page numbers, and indicate on which page the adjoining territory north (N), east (E), south (S), or west (W) may be found. They are designated thus: N. See Page 5, E. See Page 10, S. See Page 15, W. See Page 20.

LEGAL DESCRIPTIONS

Above the upper boundary of each map page will be found the township (T) and range (R) in which the territory on that page is located. Thus, T. 39, R. 14, means township 39, range 14. A township is six miles square or 36 square miles. Each square mile is designated as a section. The number of the section or part of the section covered by the particular map under consideration, will be found on the left hand margin of each map page.

The map pages in this book cover 1½ sections of ground. They are one mile wide and one and one-half miles high. It thus happens that on some pages the whole of one section will appear and one-half of another section. These are indicated thus: N. ½ Sec. 8 or S. ½ Sec. 16, etc. A cross (x) indicates the line of separation between sections. In a few cases parts of sections only are covered. These are so indicated in the margin.

HOUSE NUMBERING SYSTEM

The general plan for numbering houses will be found on page A67. Specifically and in detail, the house numbers may be found at regular quarter mile intervals, outside the border lines on each map page. The numbers of the intervening blocks can be readily supplied. These numbers appear outside of the map boundary lines and should not be confused with the valuations inside those lines.

The numbering system begins with State Street for all east and west streets, and Madison Street for all north and south streets. Thus the north and south streets are marked on the outside of the map page boundary lines according to the distance from Madison Street, allowing 100 numbers for each long block of 600 feet. N. 1, N. 800, N. 1600, etc. South of Madison Street they are marked conversely, thus: S. 1, S. 800, S. 1600, etc. There are 800 numbers to a mile. An exception is made on the streets south of Madison Street to Roosevelt Road or 12th Street, where 1200 numbers are used to the mile, in order to co-ordinate street name and number from that point on.

All east and west streets are numbered in a corresponding manner from State Street as the base line. Thus E. 7, E. 800, E. 1600, etc., as the case may be, east of State Street, and W. 1, W. 800, W. 1600, etc., west of State Street.

In the case of diagonal streets, Lincoln, Clybourn, Elston, Milwaukee, Blue Island, and Archer Avenues, are numbered as if north and south streets. Grand, Fifth, and Ogden Avenues as if east and west streets.

STREET NAME CHANGES

On January 17th, 1933, the common council of the city of Chicago passed an ordinance adding the prefix "N.", or "S." with reference to the base line Madison Street, or the same extended, for streets running north and south. For streets running east and west, with the base line State Street, or the same extended, the prefix "E.", or "W." is to be used.

A number of street name changes contemplated are not published in this edition, owning to their not having been approved by the common council as yet.

ZONING

USE SYMBOLS

Throughout this publication, the Chicago "Use" symbols have been employed as the standard for all the suburban towns. This was necessary for the sake of uniformity and clearness, the suburban symbols being so diverse in character. On some pages for instance, parts of Chicago and parts of some suburban town appear on the same page. Different symbols for the same zoning would be confusing. Under the heading "Chicago Symbols Made Standard for Suburban Towns," will be found a list of the Chicago symbols, illustrated.

On map pages No. 81 and No. 82 (the Central Business District), no zoning is shown for the reason that it was thought it would make obscure the valuations on the same pages. This entire district is zoned commercial, volume 5. Map page No. 72 is duplicated, once for the purpose of showing the valuations only and once to show the zoning. This was done for the sake of clarity. Some of the territory shown on the map pages as industrial, has been changed by subdividers to residential by deed restrictions.

VOLUME SYMBOLS

The "Volume" symbol for Chicago is a circle with heavy black figures 1, 2, 3, 4 or 5 in the center. The boundaries are plainly indicated by heavy black lines around the border. Under the heading "Summary of the Volume District Provisions," will be found a condensed tabulation of the chief essential points of the Chicago zoning ordinance, arranged in a convenient form for ready reference, covering both the Use and Volume provisions of the code.

SUBURBAN TOWNS

The "Height" and "Area" symbols of the suburban towns are made similar to the Chicago Volume symbol, except instead of the figures 1, 2, 3, etc., being used to indicate the class the territory belongs to, the actual height limit itself is put in the circle. The height symbol of the suburban towns are designated thus: 25, 35, 45, 60, or 80 as the case may be. Several pages of tabulations will be found giving the suburban symbol and its correlative Chicago symbol which is used. In these tables the suburban towns have been arranged in their alphabetic order.

Such towns as Elmwood Park and Calumet Park, which have not been officially zoned, are so marked on their respective maps. However, streets on which business is permitted, are marked with the commercial symbol. Territory not officially zoned is restricted by deed only.

PAVING RECORDS

The paving symbol is the line drawn in the center of the street, whereon is printed the year it was laid and the initials of the kind of pavement used. The exact facts have been difficult to obtain. In the case of Chicago, Glencoe, Evanston and Blue Island, they have been secured from the official records. The records of the suburban towns other than those mentioned are incomplete. We have compiled the official records so far as obtainable. Every street paved as shown on the maps is the result of a careful survey. Streets without any paving shown on them, are either unpaved or paved with crushed stone or some similar material.

If a street is shown as paved without any date appearing thereon as to when it was paved, it may be taken as having been paved prior to the year 1925. The date of paving is important information, in that it shows whether or not the pavement is old and all assessments probably paid. It also shows if an old date that the pavement may be worn out by this time and a new assessment is imminent. If the paving is less than 10 years old, the assessment may not have been all paid. Another thing is that it gives a good idea of how old the building improvements in the neighborhood are. Street paving and new improvements go hand in hand in a natural order.

In the older sections of the city the paving records do not go back far enough to cover the original paving. Boulevards and highways are marked as paved but the material used is not indicated. The abbreviation for boulevard (Boul), is used in these cases. Highways which have what is known as strip paving, i.e., without curb on either side, are indicated by the abbreviation Hwy. In many cases we have dated new concrete highways from our own survey. The old asphalt highways have not been dated.

A list of the abbreviations used in the book for paving material laid down, such as 1927 A (asphalt) or 1928 AC (asphalt concrete), will be found on the same page as "Chicago Symbols Made Standard, etc."), under the sub head, "Kind of Paving Used and Symbols."

CHART OF FEATURES

DIAGRAM SHOWING VARIOUS CHARACTERS USED.

LAND VALUES, ZONING, PAVING, TRANSPORTATION AND IMPROVEMENTS

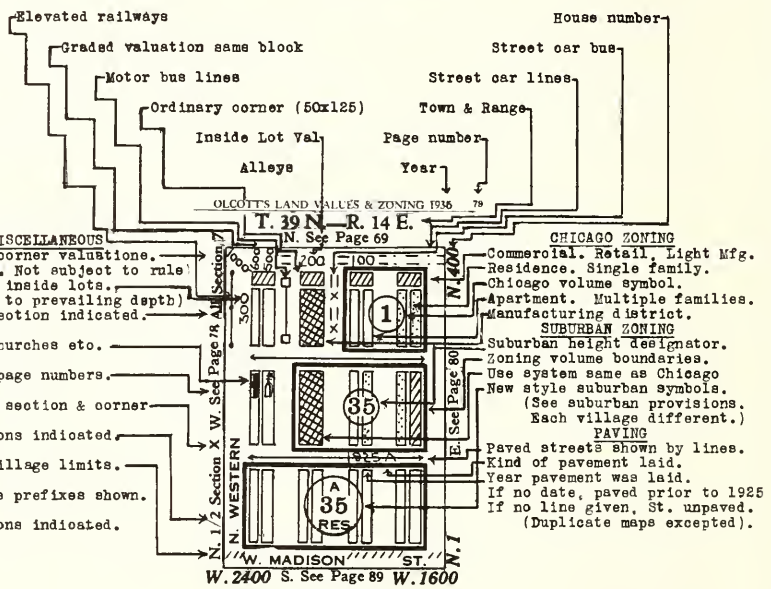

FOOT NOTES

Arranged in order, top to bottom of maps each side page

(1) SW¼ Sec 29 Class-3-4-15-Amer.
(2) NW¼ Sec 20 Cl-3-4-15-Negro.
(3) SW¼ Sec 20 Cl-3-4-5-Vac lots-Polish

Each of the foot notes above, cover ¼ section of ground.
Class numbers indicate character of building in that ¼ Sec.
See pictures for classification numbers.
Predominant nationality of each ¼ section given.

NEW STREET INDEX SYSTEM

Street	At	From	To	Page
Western Av N....	2400 W	1-	7600 N	79
Madison St W.....	1 W	1-	7200 W	81

Chicago Symbols Made Standard for Suburban Towns in This Book

ZONING SYMBOLS—USE

RESIDENCE DISTRICTS

APARTMENT DISTRICTS

COMMERCIAL DISTRICTS

MANUFACTURING DISTRICTS

ZONING SYMBOLS—VOLUME

Chicago Volume Districts 1, 2, 3, 4 or 5 as shown here. See page A14.

Suburban Volume Districts 25, 35, 45, 50, 60, 65 and 80 as shown. Figures represent height limit. See pages A15 to A18.

TRANSPORTATION SYMBOLS

CHICAGO MOTOR BUS CO. LINES
STREET CAR MOTOR BUS LINES
RAILROAD LINES
ELEVATED RAILWAY LINES
STREET CAR SURFACE LINES

MISCELLANEOUS SYMBOLS

CITY AND VILLAGE LIMITS

PAVING SYMBOLS

Date laid and material used.

KINDS OF PAVING USED AND SYMBOLS

CHICAGO

Asphalt	A
Asphalt Concrete	AC
Asphalt Macadam	AM
Brick	B
Concrete	C
Creosoted Wood (Block)	CW
Granite Block	GB
Macadam	M
Sandstone Block	SB

EVANSTON

Asphalt Concrete	AC
Asphalt Sheet	AS
Brick	B
Concrete	C
Macadam-Bituminous	MB
Macadam-Waterbound	MW
Rock Asphalt	RA

GLENCOE

Brick	B
Concrete	C
Macadam	M

NILES CENTER & TESSVILLE

Concrete (only)	C

WILMETTE

Asphalt	A
Brick	B
Concrete	C

WINNETKA

Asphalt Concrete	AC
Brick (Concrete Base)	B
Concrete	C
Surface Tar-Macadam	STM
Tarvia Surface-Macadam	TSM

BLUE ISLAND

Brick	B
Bituminous Macadam	BM
Concrete	C
Concrete and Brick	CB

HIGHWAY & BOULEVARD

Highway	Hwy.
Boulevard	Boul.
Asphalt	A
Concrete	C

OAK PARK

Records not Obtained in Full

1901 to 1915 Brick Paving.
1915 to 1924 Asphalt Paving.
1924 to 1929 Concrete Paving.

FOREST PARK

Records Not Obtained in Full
1903 to 1929

95% of All Streets Paved with Brick.
5% of All Streets Paved with Asphalt.

"Complete Insurance Service"

The facilities of this office anticipate the needs of the Agent or Broker in all forms of insurance.

BRUMMEL BROS.

Insurance Underwriters

Cook County Department Managers representing Strong Old Line Companies only

175 West Jackson Boulevard
CHICAGO, ILLINOIS

TELEPHONE WABASH 2056

SUMMARY OF VOLUME DISTRICT PROVISIONS

(Not a Part of the Ordinance)

Volume Districts	Use Districts	Lot	Occupancy of lot in per cent of lot area	Volume of building, area of lot times	1 ft. setback from side lot lines for each 3 ft. above	Height limit at street line in feet	1 ft. setback from street line above height limit for added height of	1 ft. setback from center line of alley at grade for height of	Ultimate height of building in feet	No building nearer the center line of alley than
1st	Res. or Apt. Res. or Apt. Com. or Mfg.	Interior Corner	50 65 100	10 (D) 13 (D) 36 (D)	30 ft. (G)	33 (F)	2 ft	3 ft.	66 (K)	8 ft.
2nd	Res. or Apt. Res. or Apt.	Interior Corner*	60 (B) 75 (B)	40 50	44 ft. (G)	66 (F)	2 ft.	5 ft. (L)	132 (K)	8 ft. (M)
	Com. or Mfg.		100	72	None					
3rd	Res. or Apt. Res. or Apt. Com. or Mfg	Interior Corner	75 90 100	100 120 144	None	132 (F)	2 ft	7 ft. (L)	198 (K)	8 ft. (M)
4th			100	216	None	198 (F)	3 ft.	9 ft. (L)	264 (K)	
5th			100	No Volume Provision	None	264	(H)	10 ft. (L)	(H) (K)	

NOTES

(Not a Part of This Ordinance)

A—Corner lot maximum area 8,000 square feet.

B—1% (maximum 5%) may be added to the 60% or 75% of the area in a 2d volume residence or apartment district for each 100 square feet that the lot is less in area than 3,600 square feet.

C—Private or community garage 1 story not included in area or volume limits in 1st, 2nd or 3d volume residence or apartment districts.

D—Volume of a building included courts not open to a street or alley; in a 1st volume district space under a pitched roof (equal in volume to a 60 degree hip roof) may be erected in addition to volume; 2-10 feet (maximum 2 feet) may be added to volume factors of 10 feet and 13 feet in a 1st volume residence or apartment district for each 100 square feet that the lot is less in area than 3,600 square feet.

E—Height limit at street line is to under side of ceiling beams; parapet (maximum height 8 feet) may be added.

F—Street line height limit may be relaxed where frontage is on a public space.

G—Side lot line set back height limit is to the mean level of the top of fire wall; at a district boundary the least restrictive rule applies.

H—In a 5th volume district the slope up from the street and alley lines above 264 feet is 30 degrees for a distance of 32 feet up the slope.

I—Cornices with 5 feet projection are permitted (3 feet projection in an alley back from the street a distance equal to the width of the alley) to a height 20 feet below the height limit of the parapet; for each 1 foot above that height the cornices are reduced in projection 3%.

J—Grain elevators, derricks, gas tanks, etc., are allowed above height limit in a 1st, 2d, or 3d volume manufacturing use.

K—Towers in 1st and 2d volume commercial or manufacturing districts and in 3d, 4th, or 5th volume districts. (See paragraph (d) Section 21)

L—Alley set back in a 2d, 3d, 4th, or 5th volume district does not apply for nearest 55 feet to the street which the alley intersects.

M—Distance of buildings from center line of alleys in a 2d or 3d volume district does not apply for nearest 55 feet to the street which the alley intersects.

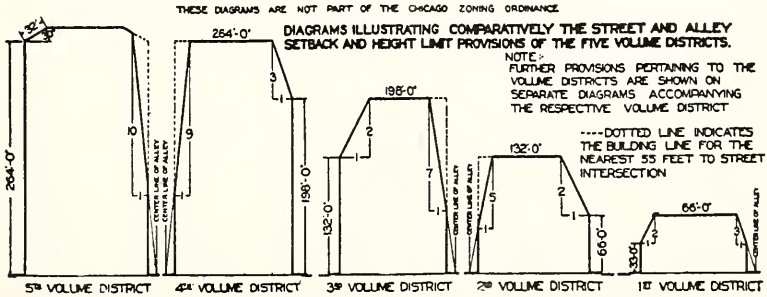

Suburban Index and Key to Zoning Provisions

USE DISTRICTS		HEIGHT & AREA DISTRICTS							
Blue Bk. Symbols	Suburban Classification	Height Symbols	Height Regulation	Intensity of Use	Family per Acre	Set backs	Courts	Side Yards	Rear Yards
			BELLWOOD Adopted 1930						
R 35 RES	"R" Residence Single Family		35 Ft. 2½ Story	35% Interior 40% Corner		22½% Depth		6 Ft.	15-25Ft or 22½%Lot
A 60 APT	"A" Apartment Multiple Family		60 Ft. 4 Stories	40% Interior 50% Corner		22½% Depth		6 Ft.	15%Gar or 10%-15%
C 60 BUS	"C" Commercial General Business		60 Ft. 4 Stories	90% Area			5'Outer 6'Inner	3 Ft.	10% Depth
I 60 IND	"I" Industrial Light Mfg.		60 Ft. 4 Stories	90% Area			5'Outer 6'Inner	3 Ft.	10% Depth
M 60 MFG	"M" Manufacturing Heavy Mfg.		60 Ft. 4 Stories	90% Area			5'Outer 6'Inner	3 Ft.	
C 60 COM	"C" Commercial Limited Business		60 Ft. 4 Stories	90% Area			5'Outer 6'Inner	3 Ft.	10% Depth
			BERWYN Adopted Sept. 25, 1923.						
Residence	"A" Residence Single Family, Ch. Schools, Parms Etc.	35	35 Feet, 2½ Story	30% Intr. Lot 40% Cor. Lot 4 Apt on 50'Cor. With 2/3 Consent	12	15 Feet	6' Inner 5' Outer	3 Feet Each Side	10-25 Feet
Residence	"A2" Residence Single Family, Ch. Schools, Parms Etc.	25	25 Feet, 1½ Story	30% Intr. Lot 40% Cor. Lot 2 Apt on 35'Cor.	12	15 Feet	Same	Same	Same
Apartment	"B" Residence Same as "A" & "A2" 2 Apt, Hosp, Clubs Etc.	35	35 Feet, 2½ Story	30% Intr. Lot 40% Cor. Lot 4 Apt on Cor With 2/3 Consent	24	15 Feet	Same	Same	10-15 Feet
Commercial	"C" Commercial Retail Stores, no Yards, Restricted	35	35 Feet, 2½ Story	50% Residential 90% Commercial	42	None	Same	3 Ft if Provided	10 Ft
Commercial	"C2" Commercial Bakeries, Strge Yds, Etc. Restricted	50	50 Feet, 3½ Story	50% Residential 90% Commercial	42	None	Same	Same	Same
Industrial	"D" Industrial Light Manufacturing Nothing Obnoxious	50	50 Feet, 3½ Story	Same	42	None	Same	Same	Same
Apartment	3 Story Apartment	50							
			BLUE ISLAND Adopted January 11, 1926.						
Residence	1st Residential Single Family, Chrs. Schools, Parms Etc.	35	35 Feet	50% Intr. Lot 65% Corner Lot		15 Feet	6' Inner 3' Outer		10-20 Feet
Apartment	2nd Residential Apartments, Hotels Clubs, Etc.	45	45 Feet	60% Intr. Lot 75% Corner Lot		15 Feet	6' Inner 5' Outer		10-15 Feet
Commercial	1st Commercial Retail Stores, Yds, Garages, Light Mfg.	65	65 Feet	Same 100% 1st. Floor		15 Feet Adj. Res.	4' Inner 3' Outer		
Industrial	1st Industrial Not Obnoxious Restricted	80	80 Feet	Same		Same	Same		
			BROADVIEW Not zoned subject to deed and building restrictions.						
			BROOKFIELD						
A 35 RES	"A" Residence Single Family Church, School Etc		35 Ft. 2½ Stories	30% Interior 35% Corner	6 Acre	25Ft.			10% Depth
B 45 APT	"B" Residence Same as "A" also Large Apt. Etc.		45 Ft. 3 Stories	60% Interior 70% Corner	30 Acre	10Ft			10%Int. 15%Cor.
75 BUS	Business Same as "A" & "B" Also Retail Stores		75 Ft.	90%					10% Depth
75 MFG	Light Mfg. Same as "A" & "B" &Bus. No Obnoxious			90%					

Suburban Index and Key to Zoning Provisions (Continued)

USE DISTRICTS		HEIGHT & AREA DISTRICTS							
Blue Bk. Symbols	Suburban Classification	Height Symbols	Height Regulation	Intensity of Use	Family per Acre	Set-backs	Courts	Side Yard	Rear Yard
BURNHAM									
Not zoned subject to deed and building restrictions.									
CALUMET PARK									
Not zoned subject to deed and building restrictions.									
CALUMET CITY									
Not zoned subject to deed and building restrictions.									
CICERO									
Adopted Dec. 3, 1923.									
Residence	1st Residential 1-2 Family Houses Schools, Farms, Etc	35	35 Feet	50% Interior 65% Corner		15 Ft.	6' Inner 3' Outer		10-20 Feet
Apartment	2nd Residential Same as 1st, Apt. Hotels, Hosp. Etc.	45	45 Feet	60% Interior 75% Corner		Same	6' Inner 5' Outer		10-15 Feet
Commercial	1st Commercial Same as 1st-2nd Res Garages, Stores, Etc	65	65 Feet	Same for Residence 100% for 1st Floor Comm.		None	4' Inner		None
Commercial	2nd Commercial Same as 1st Comm. No Yards, Nothing Obnoxious	65	Same	Same		None	Same		None
Industrial	1st Industrial Mfg. Nothing Obnoxious, Restricted	80	80 Feet	Same		None	Same		None
Industrial	2nd Industrial Mfg. Nothing Obnoxious, Restricted	80	Same	Same		None	Same		None
DIXMOOR									
Not zoned subject to deed and building restrictions.									
DOLTON									
Not zoned subject to deed and building restrictions.									
ELMWOOD PARK									
Not zoned subject to deed and building restrictions.									
EVANSTON									
Adopted Feb. 15, 1927.									
Residence	"A" Residence Single Family, Ch. Schools, Farms, Etc.	35	"A" Residence 35 Feet, 2½ Story	40% Intr. Lot 45% Corner Lot	4300 Sq Ft Per Family	60 Ft Exceptions		5 Ft Each Side	10-25 Feet
Apartment	"B" Residence Apts, Hotels, Public Garage, "A" Use	35	"B" Residence 35 Feet, 2½ Story	45% Intr. Lot 50% Corner Lot	2000 Sq Ft Per Family	55 Ft Exceptions		Same	Same
Apartment	Same	45	"C" Residence 45 Feet, 3 Story	50% Intr. Lot 57% Corner Lot	800 Sq Ft Per Family	50 Ft Exceptions	6' Inner 5' Outer	3 Ft Each Side	Same
Commercial	"C" Commercial Retail Stores, No Yds, also "A & B".	35	"B" Business 35 Feet, 2½ Story	60% Intr. Lot 70% Corner Lot	2000 Sq Ft Per Family	None Except Adj Res	None	None	Same
Commercial	Same	45	"C" Business 45 Feet, 4 Story	60% Intr. 70% Cor. 100% Com'l or Ind on 1st Fl.	450 Sq Ft Per Family	None Except Adj Res	None	None	10 Ft
Industrial	"D" Industrial Mfg, Nothing Obnoxious, Restricted.	45	Same	Same	Same	Same	Same	Same	Same
Commercial Apartment Industrial	"B" "C" "D" (or "E" Unrestricted to Comply with Bldg Ords.)	80	"D" Res or Bus. 80 Feet, 7 Story	Same	350 Sq Ft For Family	50 Ft Adj Res Exptns.	6 Ft	None	10-20 Same
75	"A" "B" "C" or "D" Use Districts		Complying to an Old Ordinance.	65% Intr. Lot 70% Corner Lot	75		6 Ft	3 Ft	10% of Depth
97	Same		Same 45 Feet	60% Intr. Lot 70% Corner Lot	450 Sq Ft Per Family				
21	Same		Same	45% Intr. Lot 50% Corner Lot	2000 Sq Ft Per Family				
EVERGREEN PARK									
Not zoned subject to deed and building restrictions.									

Suburban Index and Key to Zoning Provision (Continued)

USE DISTRICTS		HEIGHT & AREA DISTRICTS							
Blue Bk. Symbols	Suburban Classification	Height Symbols	Height Regulation	Intensity of Use	Family per Acre	Set-backs	Courts	Side Yard	Rear Yard
			FOREST PARK						
Apartment	Residence One or More Families	35	35 Feet						
Apartment	Apartment	50	50 Feet						
Commercial	"A" Commercial Restricted	80	Unlimited 80 Ft Unofficial Used as Designator						
Commercial	"B" Commercial Unrestricted	50	50 Feet						
Industrial	Industrial	50	50 Feet						

FOREST VIEW
Not zoned subject to deed and building restrictions.

GLENCOE
Adopted May 1921.

A 40 RES	"A" Residence Single Family, Church Schools, Farms, Etc.		40 Feet	30% Interior 35% Corner	15,000 Sq.Ft. Per Family	40 Ft from Street	6' Inner 5' Outer	7 Ft each Side	15% Depth of Lot
B 40 RES	"B" Residence Same as "A", also Apartments, Clubs Etc		40 Feet	30% Interior 35% Corner	11,000 Sq.Ft. Per Family	Same	Same	6 Ft each Side	Same
C 40 RES	"C" Residence Same as "A" & "B" Also Clubs Etc.		40 Feet	30% Interior 35% Corner	8,700 Sq.Ft. Per Family	Same		5 Ft each Side	Same
B 40 BUS	"B" Business Retail Stores, Ofc. Bldgs. Etc. No Garage		40 Ft. 3 Story				6' Inner 5' Outer	5 Ft if provided	10% of Depth of Lot

GLENVIEW
Adopted October 19, 1928.

A 35 RES	"A" Residential Single Church etc.		35 Ft. 2½ Stories	25% Interior 35% Corner		30 Ft See Ord	5' Outer 2½" Ft Ht 6' Inner 3" Ft Ht	12% of Width	10-25 Ft 15% Dpth
B 45 APT	"B" Residential Club, Boarding etc.		45 Ft. 3 Stories	40% Interior 50% Corner		Same	Same	Same	10 & 15 Ft 10% Cor 15% Int
C 50 COM	"C" Commercial Apts, Retail Store		Width of Street	90% Area	36 Acre	40 Ft See Ord	5' Outer 2" Ft Lgth 6' Inner	3 Ft.	10 Ft. 10% Dpth
D 45 STOR	"D" Storage Whse, Coal, Lumber		45 Ft 3 Stories	90% Area	12 Acre	40 Ft See Ord	Twice Sq Same	3 Ft.	10 Ft 10% Dpth
E 45 IND	"E" Industrial Lt Mfg. Bakery etc.		45 Ft. 3 Stories	90% Area	12 Acre	40 Ft. See Ord	Same	3 Ft.	Same

VILLAGE OF GOLF
Not zoned subject to deed and building restrictions.

HARVEY

A 35 RES	"A" Residence Single Family Church, School Etc.		35 Ft. 2½ Stories	35% Interior 40% Corner	10 Acre			10% Width	15% Depth 10-25
B 35 APT	"B" Residence Same as "A" Also 2 family Apt. Etc.		35 Ft. 2½ Stories	40% Interior 50% Interior	20 Acre			10% Width	10% Cor 15% Int.
C 45 APT	"C" Residence Same as "A" & "B" Also Large Apt. Etc		45 Ft. 3 Stories	75% Interior 85% Corner	75 Acre		1/5 Inner 1/5 Outer	10% Width	10% Cor 15% Int
60 BUS	Business Same as "A" & "B" Also Retail Stores		60 Ft. 5 Stories	90% Bus. Lot 75% Apt. Lot			5' Outer 6' Inner	3 Ft. if Prvded	10% Depth
80 MFG	Mfg. Dist. Same as "A, B & C" & Bus. Also Light Mfg.		80 Ft. 7 Stories	90% Com'l & Mfg 75% Apt.			5" Outer 6' Inner	3 Ft. if Prvded	10% Depth

Suburban Index and Key to Zoning Provision (Continued)

USE DISTRICTS		HEIGHT & AREA DISTRICTS							
Blue Bk. Symbole	Suburban Classification	Height Symbols	Height Regulation	Intensity of Use	Family per Acre	Set-backs	Courts	Side Yard	Rear Yard
KENILWORTH									
A 35 RES	"A" Residence Single Family		35 Feet 2½ Story		2500Sq Ft per Fam.	40 Ft of St.		6 Ft. Ea.Side	25Ft.
B 35 RES	"B" Residence Single Family		Same		6000Sq.Ft per Fam.	30 Ft. of St.		6 Ft. Ea.Side	25Ft.
C 35 RES	"C" Residence		Same		2500 Sq.Ft per Fam				25Ft.
D 35 COM	"D" Commercial		Same		2500Sq.Ft per Fam			5 Ft. Ea.Side	25Ft.
E 35 COM	"E" Commercial		Same		2500Sq.Ft per Fam.			5 Ft. Ea.Side	
B1 35 RES	"B1" Residence		Same		6000Sq.Ft per Fam	30 Ft. of St.			
LINCOLNWOOD Adopted Feb. 28, 1927.									
Apartment	General Residence Single Family, Two Family Apt, Crges.	45	45 Feet 3 Story		1200 Sq.Ft.per Family	25-40 Feet		3 Ft Each Side	25 Ft
Commercial	"A" Business Same as above. Retail Stores, Public Garage, No Yds, Etc.	45	Same		Same	None Except Adj.Res			
Commercial	"B" Business Same as "A" Bus Yards, Laundries, Etc.	65	65 Feet 6 Story		Same Except Hotels			3 Ft Each Side	
Industrial	Light Industrial Restricted, Nothing Obnoxious	65	Same					Same	
MAYWOOD Adopted April 14, 1922.									
A 35 RES	"A"Residence Single Family Churches Gardens		35 Feet	40% Interior 60% Corner	15 Acre		5'Outer 2½" Ft. 6'Inner	3 Ft. Each Side	6"perFt Bldg Height
B 50 APT	"B"Apartment Multiple Family Hotels Etc.		50 Feet	60% Interior 70% Corner	80 Acre		5'Outer 6'Inner		10%Cor 15%Intr
C 80 COM	"C"Commercial Retail Stores, Shops Etc.		80 Feet	60% Interior 70% Corner	80 Acre		5'Outer 6'Inner		10%Cor 15%Intr
D 80 IND	"D"Industrial Mfg. No Obnoxious		80 Feet	None	None		None	None	None
MELROSE PARK Adopted June 23, 1924.									
A 35 RES	"A"Residence Single Family Libraries Etc.		35 Ft. 2½ Stories	30% Interior 35% Corner	6 Acre			10% Width	10-25Ft 15% Depth
B 45 APT	"B"Residence Two Family Boarding House		45 Ft. 3 Stories	60% Interior 70% Corner	50 Acre		3'Outer 6'Inner & Prov.	10% Width	10%Cor 15%Intr of Dpth
75 BUS	Business Retail Stores Amusement Etc.		75 Feet	90% Area			3'Outer 6'Inner & Prov.	3 Ft. Wide	10 Ft. 10% of Depth
75 Mfg	Light Mfg. Bakeries, Printing, Laundries Etc		75 Feet	90% Area			3'Outer 6'Inner & Prov.		
IND	Industrial Gas, Asphalt. Stock Yards, Ter								

MORTON GROVE

Not zoned subject to deed and building restrictions.

VILLAGE OF NILES

Not zoned subject to deed and building restrictions.

Suburban Index and Key to Zoning Provisions (Continued)

USE DISTRICTS		HEIGHT & AREA DISTRICTS							
Blue Bk. Symbols	Suburban Classification	Height Symbols	Height Regulation	Intensity of Use	Family per Acre	Set-backs	Courts	Side Yard	Rear Yard
			NILES CENTER						
Residence	"A" Residence Single Houses Chs.Schools, Etc.	35	35 Feet 2½ Story	35% Interior 40% Corner	9 Families Per Acre			3 Ft. Each Side	15% Depth of Lot
Apartment	"B" Residence Same as Class "A" 2 & 3 Family Homes	45	45 Feet 3 Story	75% Interior 85% Corner	36 Fam. Per Acre			Same	10% Depth of Lot
Apartment	"C" Residence Same as Classes "A -B" Also Apts.	60	60 Feet-5 Story if Higher 1 To 1 Set Back	Same	75 Fam. Per Acre	1 Ft Ea.Ft Above 60 Ft	1/5 Heighth Both	Same	Same
Commercial	Business Same as "A,B & C" Also Business	60	Same	90% Interior 100% Corner		Same	1/6 Lgth Outer 6'Wide Inner	Same	Same
Commercial	Commercial Same as "A,B,C" & Bus. Also Com'l.	60	Same	Same		Same	Same	Same	Same
Industrial	Industrial Same as "A",B,C", Bus.& Com.Also Ind	60	Same	Same		Same	Same	Same	Same

NORTHBROOK

Not zoned subject to deed and building restrictions.

VILLAGE OF NORTHFIELD

Adopted Sept. 12, 1928

A 35 RES	"A" Residence Single Family Church,School Etc.		35 Ft. 2½ Stories	25% Interior 35% Corner	6 Acre	30 Ft.	6'Outer 6'Inner	6 Ft	15% Depth
B 35 APT	"B"Apartment Clubs, Boarding House Etc.		35 Ft. 2½ Stories	30% Interior 40% Corner	10 Acre	30 Ft.	5'Outer 6'Inner	6 Ft	10%Cor 15%Intr
C 45 COM	"C"Commercial Apt., Stores, Gas Stations Etc.		45 Ft. 3 Story	90% Area	10 Acre		5'Outer 6'Inner	3 Ft	10% Depth
D 35 IND	"D"Industrial Heavy Manufacturing Etc.		35 Ft. 2½ Story	90% Area	9 Acre		5'Outer 6'Inner	3 Ft	10% Depth

NORTH RIVERSIDE

R 35 RES	"R" Residence Single Family Church,School Etc.		35 Ft. 2½ Stories	50% Interior 55% Corner		20Ft.			
A 45 APT	"A" Apt. Same as "R" also Large Apartments		45 Ft. 3 Stories	Same	3,750 S.F. Minimum				
C 45 COM	"C" Commercial Same as "R" & "A" Also Stores		45 Ft. 3 Stories	90%					
I 60 IND	"I" Industrial Same as "R","A","C" Also Light Mfg.		60 Ft. 4 Stories						

OAK PARK

A 35 RES	"A" Residence Single Family,Chs. Schools Farms,Ets.	35	"A" Area 35 Feet	40% Inside 50% Corner	15		6' Inner 5' Outer	3 Ft Each Side	20% of Depth of Lot
Apartment	"B" Residence Same as "A" Apts, Hotels Etc.	50	"B" Area 50 Feet	60% Inside 70% Corner	80		Same		10 Ft
Commercial	Commercial Retail Stores, No Yards, Stge or Mfg.	80	"C" Area 80 Feet	Same for Res No Restrictions if Com'l	Same for Res, Unless if Cl.		Same		
Industrial	Industrial Light Mfg,Nothing Obnoxious	80	Same	Same	Same		Same		

Suburban Index and Key to Zoning Provisions (Continued)

USE DISTRICTS		HEIGHT & AREA DISTRICTS							
Blue Bk. Symbols	Suburban Classification	Height Symbols	Height Regulation	Intensity of Use	Family per Acre	Set-backs	Courts	Side Yard	Rear Yard
			PARK RIDGE Adopted Sept. 12, 1922.						
A 35 RES	"A" Residence Single Family, Chs. Schools, Farms, Etc.		35 Feet 2½ Story	30% Inside 35% Corner	6500 Sq Ft Per Family	35 to 50 Ft	6' Inner 5' Outer	5 Ft Each Side	40% of Depth or 25 Ft
B 35 APT	"B" Residence Same as "A" also 2 Family, Clubs, Grnhses		Same	35% Inside 40% Corner	3250 Sq Ft Per Family	Same	6' Inner 6' Outer	Same	10% Cor 15% Insd D of Lot
C 45 APT	"C" Residence Same as "A-B" also Lge Apt, Public Grges		45 Feet 3 Story	50% Inside 60% Corner		15 Ft	Same		25 Ft at Least
D 35 COM	"D" Commercial Same as "A-B-C" also Retail Stores, Etc.		35 Feet 3 Story	85%	72 Families per Acre	None	6' Inner 5' Outer	5 Ft if Provided	10%
E 35 IND	"E" Industrial Same as "A-B-C-D" Yds Mfg, Nothing Obnoxious		Same	90%			Same	3 Ft if Provided	10%
			RIVERDALE Not zoned subject to deed and building restrictions.						
			RIVER FOREST						
A 21 RES	"A" Residence Single Family, Chs Schools, Truck Frms.	21	21 Feet 3 Story	30% Interior 40% Corner	5 Family Per Acre	75% Width of St.		3 Ft. Each Side	10-25 Feet
Apartment	"B" Residence Same as "A", Apts. Hotels, Clubs, Etc.	45	45 Feet 3 Story	60% Interior 70% Corner	50 Fam. Per Acre	25% Width of St.	6' Inner 6' Outer	Same	15% of Depth of Lot
Commercial	"C" Business Same as "A-B" also Retail St. No Yds-Mfg	60	60 Feet 5 Story	100%, 90% Above 1st Sty. 60% Interior 70% Corner	100 Fam. Per Acre		Same	3 Ft. if Provided	
Industrial	"CC" Industrial Mfg. Restricted Nothing Obnoxious	60	60 Feet 5 Story	Same			Same	Same	
			RIVERSIDE Adopted July 1, 1921.						
A 40 RES	"A" Residence Single Family Church, School Etc.		40 Ft. 3½ Stories	40% Interior 50% Corner		40 20% Int.	5' Outer 6' Inner	5 Ft.	20%
B 40 APT	"B" Residence Same as "A" also Large Apts.		40 Ft. 3½ Stories	40% Interior 50% Corner		40 20% Int.	5' Outer 6' Inner	5 Ft.	20%
A 40 BUS	"A" Business Stores, Garage, Etc.		40 Ft. 3½ Stories	70% Interior 80% Corner		None	None	None	None
B 40 BUS	"B" Business Yards, Storage, Etc.		40 Ft. 3½ Stories	70% Interior 80% Corner		None	None	None	None
			STICKNEY Not zoned subject to deed and building restrictions.						
			WESTCHESTER Zoned by Deed and Bldg. Restrictions only. Not by Village.						
Res	Single Family $7,000 Up.	35	About 35 Ft.						
Apt	2 Family Apt. Only $10,000 Up	35	About 35 Ft.						
Apt	3 Apt. Building Only $18,000 Up	45	About 45 Feet						
Apt	Large Apt. Only $18,000 Up	60	About 60 Feet						
Bus	Business $7,000	60	About 60 Feet						

SEE WILMETTE AND WINNETKA TABLES PAGE A101

BUILDING CLASSIFICATIONS

Explanation of Foot Notes
Abbreviations Used:

CL, Class; Pvd, Paved; RR, Railroad; S or Sec, Section; S10, Sertion 10; Sub, Subdivisions; Vac, Vacant.

N, North; E, East; S, South; W, West; NE, Northeast; NW, Northwest; SE, Southeast; SW, Southwest.

Amer, American; Bohn, Bohemian; Ital, Italian; Pol, Polish; Swed, Swedish; Jew, Jewish.

The underscoring is for the purpose of emphasis.

The foot notes on the bottom of each map page, indicate the character of the improvements and predominate nationalities living in the district. We have conformed to the Board of Assessors classification of improvements so far as used for the purpose of uniformity. The purpose of this survey is to give a picture of the character of the backing to business streets in each district. We have therefore not included the improvements on business streets themselves.

There are in general six one-quarter sections on each map page. The foot notes are arranged in two columns to correspond to their position on the map. For example, all west one-quarter sections are described in the foot notes on the left hand side. The east one-quarter sections on the right hand side.

The classifications of improvements in the book are general, reflecting types, rather than specific styles. Class 43 is used to cover all types of industrial property. The unit of land values combined with the building classifications will enable one to judge the kind of improvements in any given neighborhood.

The nationality only of the larger groups where they are well defined, are given. In mixed neighborhoods where there are no distinctive racial characteristics they are omitted.

SCHEDULE FOR COMPUTING THE VALUE OF BUILDINGS

The building cost table below, is not the official table of the assessor's manual. Costs by cubic or square foot calculations, are subject to wide variations, according to individual types of construction.

Corrected as of April 1, 1936, by Charles E. Fox & Co.

	Per Cubic Foot.
Office Buildings, fireproof, first class	55 to 75 cents
Office Buildings, fireproof, second class	40 to 55 cents
Mercantile Buildings, fireproof, first class, steel construction	35 to 50 cents
Manufacturing and Storage, fireproof, first class, concrete	25 to 40 cents
Apartment Buildings, fireproof, first class	45 to 60 cents
Apartment Buildings, not fireproof, first class	30 to 40 cents
Manufacturing or Warehouse, mill construction, of 5,000 sq. ft. floor space	20 to 35 cents
Factory Buildings, ordinary construction, according to floor space	20 to 35 cents
Residences, first class over 25,000	35 to 65 cents
Residences, first class under 25,000	35 to 55 cents
Residences, ordinary	28 to 40 cents
Residences, two or three-story frame, stone foundation	25 to 40 cents
Stores or Brick-Front Buildings, ordinary	25 to 40 cents
Flat Buildings, ordinary brick	30 to 40 cents
Flat Buildings, two or three-story frame	25 to 35 cents
Cottages, brick or concrete foundation	25 to 40 cents
Cottages, one-story frame, on posts	20 to 35 cents

WITH OUR PLAN YOU CAN ENJOY LIFE

By following our convenient monthly payment plan you are really able to accomplish your objective and at a definite date have a debt-free home. We make 1st mortgage loans on homes at low cost and on long terms. We also make construction loans, which enable you to build and pay for a home on your present income. Our prompt, courteous service and helpful advice will please you.

BELL SAVINGS,

Building and Loan Ass'n.

208 W. Washington St.
Phone Franklin 5445

FRAME COTTAGES.
Class 1.



BRICK COTTAGES.
Class 2.



STUCCO AND FRAME BUNGALOWS.
Class 3.

ABOVE CLASS NUMBERS USED ON BOTTOM OF MAPS

BRICK BUNGALOWS.
Class 4.



OLD STYLE STUCCO AND FRAME HOMES.
Class 5.

STUCCO AND FRAME RESIDENCES.
Class 6.

ABOVE CLASS NUMBERS USED ON BOTTOM OF MAPS

STUCCO AND FRAME MODERN HOMES.
Class 7.



OLD STYLE RESIDENCES.
Class 8.



MODERN BRICK HOMES.
Class 9.

ABOVE CLASS NUMBERS USED ON BOTTOM OF MAPS

ONE-STORY HIGH GRADE HOMES.
Class 10.

HIGH GRADE RESIDENCES.
Class 11.

ATTACHED RESIDENCES.
Class 12.

ABOVE CLASS NUMBERS USED ON BOTTOM OF MAPS

MEMORANDA

TWO-FLAT FRAME.
Class 13.

OLD STYLE TWO-FLAT BRICK BUILDINGS.
Class 14.

MODERN TWO-FLAT BRICK BUILDINGS.
Class 15.



ABOVE CLASS NUMBERS USED ON BOTTOM OF MAPS

First Mortgage Loans

LOWEST PREVAILING INTEREST RATES
ON WELL-LOCATED
RESIDENCE,
APARTMENT & COMMERCIAL PROPERTIES

SALK
WARD
& SALK INC.

LOAN CORRESPONDENT FOR
LIFE INSURANCE COMPANIES

REAL ESTATE APPRAISALS

GEORGE BECKER — APPRAISAL DIRECTOR

---

11 SOUTH LA SALLE STREET CHICAGO, ILL.
TELEPHONE CENTRAL 0825

THREE-FLAT BRICK BUILDINGS.
Class 16.





COURT AND CORRIDOR APARTMENTS.
Class 17.



SMALL APARTMENT BUILDINGS.
Class 18.





ABOVE CLASS NUMBERS USED ON BOTTOM OF MAPS

MEMORANDA

LARGE APARTMENT BUILDINGS.
Class 36.



ORDINARY AND MILL INDUSTRIAL BUILDINGS.
Class 43.





FIREPROOF FACTORY BUILDINGS.
Class 44.



ABOVE CLASS NUMBERS USED ON BOTTOM OF MAPS

POST OFFICE BOUNDARIES

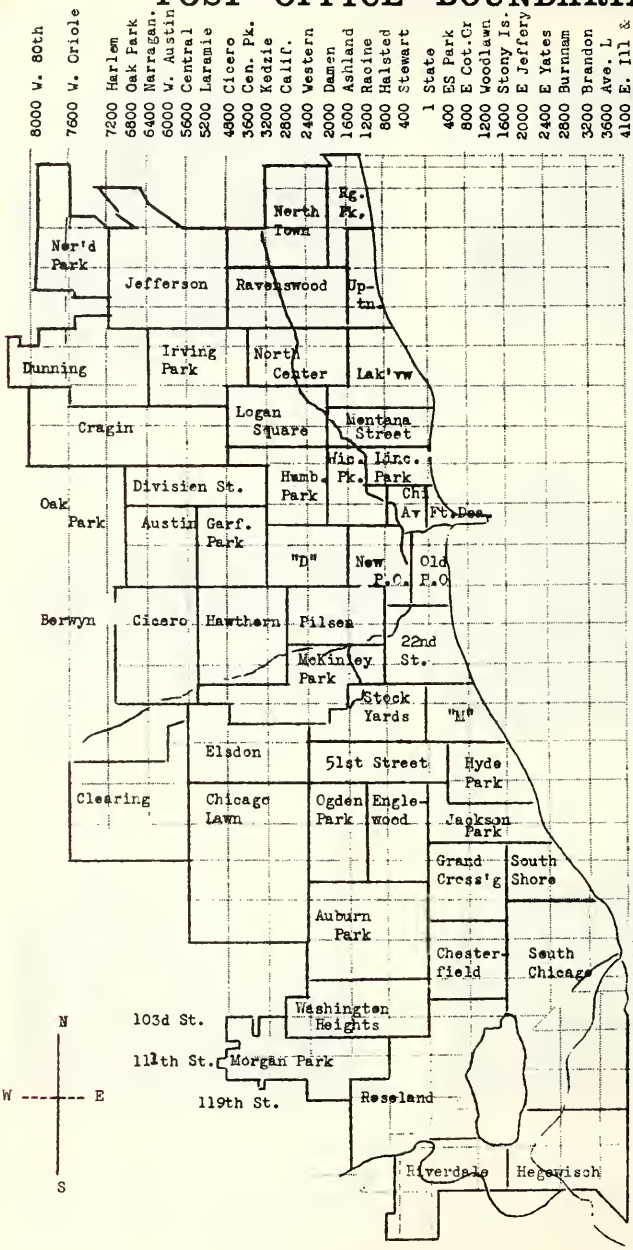

Cook County Assessor's Rules

Corner Distributing Factors

(Note: At the time of going to press, the new assessor's manual, now in process of revision, was not ready for release. The old tables are reprinted.)

The tables below are for the purpose of showing the distribution of corner values when divided into different ownerships. All corner influences extend 50 feet, except for residential and low priced business and apartment zoning, for which the corner influence extends the size of holding up to 50 feet. The downtown corner influence extends 100x100 feet.

The basic factor column is that percentage of the total corner premium value which a given number of feet bears to the entire premium value of 50 feet. See Rule No. 20.

The factors under the headings of "Business," "Apartments," etc., for the various zoning volumes given are the ones used in computation of the corner influence when divided into less than 50 feet holdings. The percentages given are the corner influence attached to each foot up to 50 feet. Use the unit of the high value street for the computation. Calculate the remainder by the difference between the percentage used and the whole percentage for 50 feet. See Rule No. 17

Basic Factors	Bus.Vol.1. Apt.Vol.2.	Bus.Vol.2. Apartment Vol.3,4,5.	Bus.Vol. 3,4,5.	Basic Factors	Bus.Vol.1. Apt.Vol.2.	Bus.Vol.2. Apartment Vol.3,4,5.	Bus.Vol 3,4,5.
Ft.				Ft.			
1 .083	.017	.021	.025	26 .734	.147	.184	.220
2 .131	.026	.033	.039	27 .751	.150	.188	.225
3 .174	.035	.044	.052	28 .766	.153	.192	.230
4 .211	.042	.053	.063	29 .780	.156	.195	.234
5 .249	.050	.062	.075	30 .794	.159	.199	.238
6 .280	.056	.070	.084	31 .809	.162	.202	.243
7 .314	.063	.079	.094	32 .823	.165	.206	.247
8 .343	.069	.086	.103	33 .837	.167	.209	.251
9 .371	.074	.093	.111	34 .849	.170	.212	.255
10 .400	.080	.100	.120	35 .860	.172	.215	.258
11 .426	.085	.107	.128	36 .871	.174	.218	.261
12 .451	.090	.113	.135	37 .883	.177	.221	.265
13 .477	.095	.119	.143	38 .894	.179	.224	.268
14 .509	.102	.127	.153	39 .906	.181	.227	.272
15 .526	.105	.132	.158	40 .914	.183	.229	.274
16 .549	.110	.137	.165	41 .926	.185	.232	.278
17 .569	.114	.142	.171	42 .934	.187	.234	.280
18 .591	.118	.148	.177	43 .943	.189	.236	.283
19 .611	.122	.153	.183	44 .951	.190	.238	.285
20 .631	.126	.158	.189	45 .960	.192	.240	.288
21 .649	.130	.162	.195	46 .969	.194	.242	.291
22 .669	.134	.167	.201	47 .977	.195	.244	.293
23 .686	.137	.172	.206	48 .986	.197	.247	.296
24 .703	.141	.176	.211	49 .994	.199	.249	.298
25 .720	.144	.180	.216	50 1.000	.200	.250	.300

REAL ESTATE ASSESSMENT MANUAL

TABLE I

Depth Chart

Residential, Apartment and Business District Depths Up to 125 Feet

Ft.	Residential, Apartment and High Grade Business	Ordinary Business	Ft.	Residential, Apartment and High Grade Business	Ordinary Business	Ft.	Residential, Apartment and High Grade Business	Ordinary Business
1	.109	.109	43	.455	.455	85	.756	.824
2	.118	.118	44	.462	.462	86	.762	.829
3	.126	.126	45	.470	.470	87	.769	.834
4	.135	.135	46	.478	.480	88	.775	.839
5	.144	.144	47	.485	.491	89	.782	.844
6	.152	.152	48	.493	.503	90	.788	.848
7	.161	.161	49	.500	.515	91	.795	.853
8	.170	.170	50	.508	.528	92	.801	.858
9	.178	.178	51	.515	.541	93	.808	.862
10	.187	.187	52	.523	.555	94	.814	.867
11	.195	.195	53	.530	.570	95	.820	.872
12	.204	.204	54	.538	.585	96	.827	.876
13	.212	.212	55	.545	.600	97	.833	.881
14	.221	.221	56	.553	.615	98	.839	.885
15	.229	.229	57	.560	.630	99	.846	.890
16	.238	.238	58	.567	.645	100	.852	.894
17	.246	.246	59	.575	.660	101	.858	.899
18	.254	.254	60	.582	.674	102	.864	.903
19	.263	.263	61	.589	.686	103	.871	.908
20	.271	.271	62	.596	.697	104	.877	.912
21	.279	.279	63	.604	.706	105	.883	.916
22	.287	.287	64	.611	.714	106	.889	.921
23	.296	.296	65	.618	.721	107	.895	.925
24	.304	.304	66	.625	.727	108	.901	.929
25	.312	.312	67	.632	.732	109	.907	.934
26	.320	.320	68	.639	.737	110	.913	.938
27	.328	.328	69	.646	.743	111	.919	.942
28	.336	.336	70	.653	.748	112	.925	.946
29	.344	.344	71	.660	.754	113	.931	.951
30	.352	.352	72	.667	.759	114	.937	.955
31	.361	.361	73	.674	.764	115	.943	.959
32	.368	.368	74	.681	.769	116	.949	.963
33	.376	.376	75	.688	.774	117	.954	.967
34	.384	.384	76	.695	.780	118	.960	.971
35	.392	.392	77	.702	.785	119	.966	.976
36	.400	.400	78	.709	.790	120	.972	.980
37	.408	.408	79	.715	.795	121	.977	.984
38	.416	.416	80	.722	.800	122	.983	.988
39	.424	.424	81	.729	.805	123	.989	.992
40	.432	.432	82	.736	.810	124	.994	.996
41	.439	.439	83	.742	.815	125	1.000	1.000
42	.446	.446	84	.749	.820			

REAL ESTATE ASSESSMENT MANUAL

TABLE II

Depth Chart

Residential, Apartment and Business District Depths Over 125 Feet

Ft.	Res. and Vol. J Apt.	Apt. and High Grade Bus.	Ordinary Bus.	Ft.	Res. and Vol. J Apt.	Apt. and High Grade Bus.	Ordinary Bus.
126	1.002	1.004	1.002	164	1.058	1.145	1.087
127	1.003	1.008	1.005	165	1.060	1.149	1.089
128	1.005	1.012	1.007	166	1.061	1.152	1.091
129	1.006	1.016	1.010	167	1.062	1.156	1.094
130	1.008	1.020	1.012	168	1.064	1.159	1.095
131	1.010	1.024	1.014	169	1.065	1.163	1.098
132	1.011	1.028	1.017	170	1.066	1.166	1.100
133	1.012	1.031	1.018	171	1.068	1.169	1.101
134	1.014	1.035	1.021	172	1.069	1.173	1.104
135	1.016	1.039	1.023	173	1.070	1.176	1.106
136	1.017	1.043	1.026	174	1.072	1.180	1.108
137	1.019	1.047	1.028	175	1.073	1.183	1.110
138	1.020	1.051	1.031	176	1.074	1.186	1.112
139	1.022	1.054	1.032	177	1.076	1.190	1.114
140	1.023	1.058	1.035	178	1.077	1.193	1.116
141	1.025	1.062	1.037	179	1.079	1.197	1.118
142	1.026	1.066	1.040	180	1.080	1.200	1.120
143	1.028	1.069	1.041	182	1.082	1.206	1.124
144	1.029	1.072	1.044	184	1.085	1.213	1.128
145	1.031	1.077	1.046	186	1.088	1.220	1.132
146	1.032	1.081	1.049	188	1.090	1.226	1.136
147	1.034	1.084	1.050	190	1.093	1.233	1.140
148	1.035	1.088	1.053	192	1.096	1.239	1.143
149	1.037	1.092	1.055	194	1.098	1.246	1.148
150	1.038	1.095	1.057	196	1.101	1.252	1.151
151	1.040	1.099	1.059	198	1.103	1.258	1.155
152	1.041	1.103	1.062	200	1.106	1.265	1.159
153	1.042	1.106	1.064	210	1.118	1.296	1.178
154	1.044	1.110	1.066	220	1.131	1.327	1.196
155	1.045	1.113	1.068	230	1.142	1.356	1.214
156	1.047	1.117	1.070	240	1.154	1.385	1.231
157	1.048	1.121	1.073	250	1.166	1.414	1.248
158	1.050	1.124	1.074	300	1.220	1.549	1.329
159	1.051	1.128	1.077	350	1.269	1.673	1.404
160	1.052	1.131	1.079	400	1.316	1.789	1.473
161	1.054	1.135	1.081	500	1.400	2.000	1.600
162	1.055	1.138	1.083	600	1.476	2.191	1.715
163	1.057	1.142	1.085				

"Complete Insurance Service"

The facilities of this office anticipate the needs of the Agent or Broker in all forms of insurance.

BRUMMEL BROS.

Insurance Underwriters

Cook County Department Managers representing Strong Old Line Companies only

175 West Jackson Boulevard
CHICAGO, ILLINOIS

TELEPHONE WABASH 2056

REAL ESTATE ASSESSMENT MANUAL

TABLE IV

Depth Factor and Corner Tables
Central Business District
100 Foot Depth Basis

Ft.	Depth Factor	Corner Factor	Ft.	Depth Factor	Corner Factor	Ft.	Depth Factor	Ft.	Depth Factor
1	.1109	.0436	51	.6089	.5284	101	1.0069	151	1.3050
2	.1219	.0695	52	.6179	.5320	102	1.0139	152	1.3099
3	.1329	.0913	53	.6268	.5353	103	1.0208	153	1.3148
4	.1436	.1114	54	.6356	.5384	104	1.0276	154	1.3196
5	.1545	.1301	55	.6445	.5416	105	1.0345	155	1.3245
6	.1652	.1477	56	.6532	.5447	106	1.0412	156	1.3292
7	.1760	.1642	57	.6620	.5476	107	1.0480	157	1.3340
8	.1867	.1801	58	.6707	.5505	108	1.0547	158	1.3387
9	.1973	.1953	59	.6793	.5531	109	1.0613	159	1.3433
10	.2030	.2099	60	.6880	.5557	110	1.0680	160	1.3480
11	.2185	.2240	61	.6965	.5582	111	1.0745	161	1.3525
12	.2291	.2376	62	.7051	.5605	112	1.0811	162	1.3571
13	.2396	.2507	63	.7136	.5629	113	1.0876	163	1.3616
14	.2500	.2673	64	.7220	.5651	114	1.0940	164	1.3660
15	.2605	.2755	65	.7305	.5673	115	1.1005	165	1.3705
16	.2708	.2872	66	.7388	.5693	116	1.1068	166	1.3748
17	.2812	.2987	67	.7472	.5711	117	1.1132	167	1.3792
18	.2915	.3097	68	.7555	.5729	118	1.1195	168	1.3835
19	.3017	.3204	69	.7637	.5747	119	1.1257	169	1.3877
20	.3120	.3308	70	.7720	.5763	120	1.1320	170	1.3920
21	.3221	.3409	71	.7801	.5780	121	1.1381	171	1.3961
22	.3323	.3506	72	.7883	.5795	122	1.1443	172	1.4003
23	.3424	.3600	73	.7964	.5810	123	1.1504	173	1.4044
24	.3524	.3690	74	.8044	.5824	124	1.1564	174	1.4084
25	.3625	.3777	75	.8125	.5837	125	1.1625	175	1.4125
26	.3724	.3861	76	.8204	.5849	126	1.1684	176	1.4164
27	.3824	.3944	77	.8284	.5861	127	1.1744	177	1.4204
28	.3923	.4024	78	.8363	.5871	128	1.1803	178	1.4243
29	.4021	.4100	79	.8441	.5882	129	1.1861	179	1.4281
30	.4120	.4175	80	.8520	.5892	130	1.1920	180	1.4320
31	.4217	.4248	81	.8597	.5903	131	1.1977	182	1.4395
32	.4315	.4319	82	.8675	.5912	132	1.2035	184	1.4468
33	.4413	.4387	83	.8752	.5922	133	1.2092	186	1.4540
34	.4508	.4453	84	.8828	.5930	134	1.2148	188	1.4611
35	.4605	.4517	85	.8905	.5938	135	1.2205	190	1.4680
36	.4700	.4578	86	.8980	.5945	136	1.2260	192	1.4747
37	.4796	.4676	87	.9056	.5952	137	1.2316	194	1.4812
38	.4891	.4693	88	.9131	.5958	138	1.2371	196	1.4876
39	.4985	.4749	89	.9205	.5963	139	1.2425	198	1.4939
40	.5080	.4803	90	.9280	.5968	140	1.2480	200	1.5000
41	.5173	.4855	91	.9353	.5972	141	1.2533	210	1.5280
42	.5267	.4906	92	.9427	.5976	142	1.2587	220	1.5520
43	.5360	.4954	93	.9500	.5979	143	1.2640	230	1.5720
44	.5452	.5001	94	.9572	.5983	144	1.2692	240	1.5920
45	.5545	.5046	95	.9645	.5985	145	1.2745	250	1.6120
46	.5636	.5089	96	.9716	.5988	146	1.2796	300	1.7120
47	.5728	.5132	97	.9788	.5990	147	1.2848	350	1.8120
48	.5819	.5172	98	.9859	.5992	148	1.2899	400	1.9120
49	.5909	.5210	99	.9929	.5995	149	1.2949	500	2.1180
50	.6000	.5248	100	1.0000	.6000	150	1.3000	600	2.3120

EXAMPLES

The following are examples of computations of lots of various shapes and sizes, describing the rules applicable. To determine the value of a lot multiply the unit value by the factor to obtain the front foot value and then multiply the front foot value by the lot frontage.

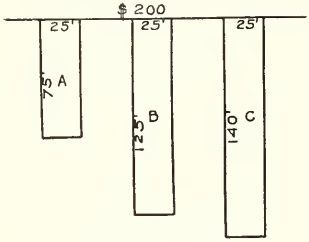

Apartment Vol. 2

RULE No. 1

Rectangular Lots. Use the actual street frontage and the actual depth and compute the value of the lot.

	Front x Depth	Unit Value	Depth Factor	Front Foot Value	Valuation
Lot "A"	25 x 75	$200.00	.688	$138.00	$3,450.00
Lot "B"	25 x 125	200.00	1.000	200.00	5,000.00
Lot "C"	25 x 140	200.00	1.058	212.00	5,300.00

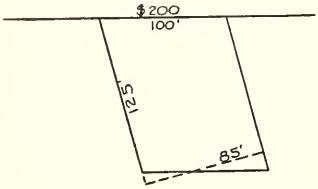

RULE No. 2

Parallel Lots. Determine mid-point on the rear line and draw through it a line perpendicular to the sides. Work as an angle lot.

	Front x Depth	Unit Value	Depth Factor	Front Foot Value	Valuation
Res. and Apt.	85 x 125	$200.00	1.000	$200.00	$17,000.00
Business	92.5 x 125	200.00	1.000	200.00	18,500.00

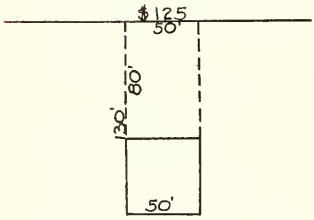

Business

RULE No. 3

Back Lots. Use as the depth factor the difference between the depth factors for the greatest and least distance from the street.

Front x Depth	Unit Value	Depth Factor	Front Foot Value	Valuation
50 x (130 - 80)	$125.00	.212	$27.00	$1,350.00

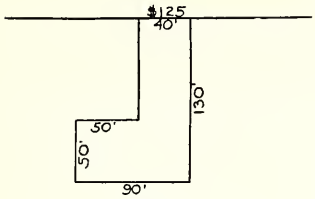

Business

Rule No. 4

L-Shaped Lots. Add the values of a rectangular lot and back lot as shown.

Front x Depth	Unit Value	Depth Factor	Front Foot Value	Valuation
40 x 130	$125.00	1.012	$127.00	$5,080.00
50 x (130 - 80)	125.00	.212	27.00	1,350.00
				$6,430.00

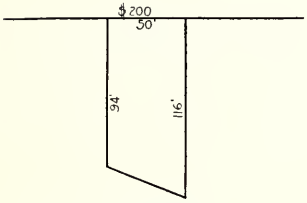

Residence

RULE No. 5

Parallel Sides. Where the sides of a lot are parallel and perpendicular to the street, use the actual street frontage and the average length of the two sides as depth.

Front x Depth	Unit Value	Depth Factor	Front Foot Value	Valuation
50 x 105 (94/116)	$200.00	.883	$177.00	$8,850.00

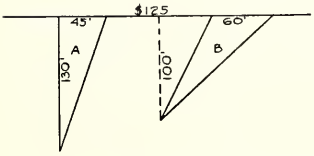

Business

RULE No. 6

Triangles With Base on Street. Use one-half of actual frontage and the perpendicular depth from the street.

	Front x Depth	Unit Value	Depth Factor	Front Foot Value	Valuation
Lot "A"	22.5 (45/2) x 130	$125.00	1.012	$127.00	$2,858.00
Lot "B"	30 (60/2) x 100 Pd.	125.00	.894	112.00	3,360.00

REAL ESTATE ASSESSMENT MANUAL

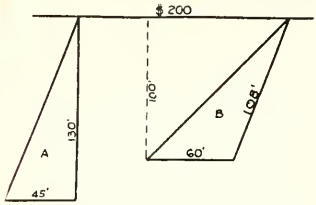

Apartment Vol. 2

RULE No. 7

Triangles With Apex on Street. Use one-fourth of the base and the perpendicular depth from the street.

	Front x Depth	Unit Value	Depth Factor	Front Foot Value	Valuation
Lot "A"	11.25 (45/4) x 130	$200.00	1.020	$204.00	$2,295.00
Lot "B"	15 (60/4) x 100 Pd.	200.00	.852	170.00	2,550.00

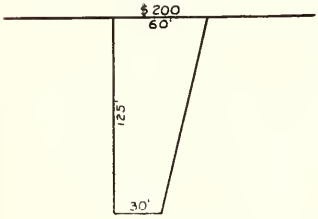

RULE No. 8

Parallel Front and Rear (Wide Front). For the frontage take the average of the front and rear widths. Use the perpendicular depth.

Front x Depth	Unit Value	Depth Factor	Front Foot Value	Valuation
45 (60/30) x 125	$200.00	1.00	$200.00	$9,000.00

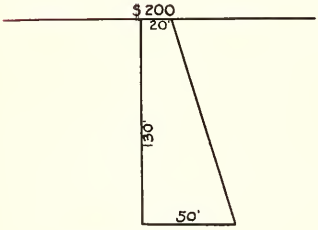

Apartment Vol. 2

RULE No. 9

Parallel Front and Rear (Narrow Front). Increase the frontage by one-fourth the difference between the front and rear widths. Use the perpendicular depth.

Front x Depth	Unit Value	Depth Factor	Front Foot Value	Valuation
27.5 (20/50) x 130	$200.00	1.020	$204.00	$5,610.00

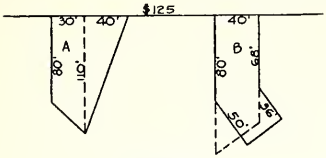

Business

RULE No. 10

Irregular Lots. Reduce to lots with parallel sides or triangles.

	Front x Depth	Unit Value	Depth Factor	Front Foot Value	Valuation
Lot "A"	30 x 95 (80/110)	$125.00	.872	$109.00	$3,270.00
	20 (40/2) x 110	125.00	.938	117.00	2,340.00
					$5,610.00
Lot "B"	40 x 117 (130/104)	$125.00	.967	$121.00	$4,840.00

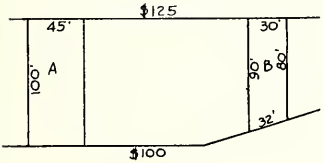

Business

RULE No. 11

Through Lots One Hundred and Twenty-five Feet Deep and Less. Compute as lot fronting on the high value street. Add an amount equal to ten per cent of the rear street value times the actual frontage on the low value street.

	Front x Depth	Unit Value	Depth Factor	Front Foot Value	Valuation
Lot "A"	45 x 100	$125.00	.894	$112.00	$5,040.00
	45 R.S.	100.00	.10	10.00	450.00
					$5,490.00
Lot "B"	30 x 85 (90/80)	$125.00	.824	$103.00	$3,090.00
	32 R.S.	100.00	.10	10.00	320.00
					$3,410.00

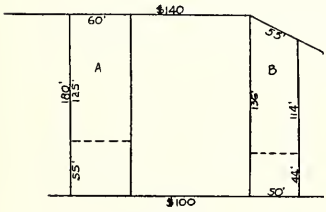

Business

RULE No. 12

Through Lots One Hundred and Twenty-five to Two Hundred and Fifty Feet Deep. Compute as a lot one hundred and twenty-five feet deep from the high value street and the remainder as a lot fronting on the low value street.

	Front x Depth	Unit Value	Depth Factor	Front Foot Value	Valuation
Lot "A"	60 x 125	$140.00	1.000	$140.00	$8,400.00
	60 x 55	100.00	.600	60.00	3,600.00
					$12,000.00
Lot "B"	52.5 (55/50) x 125	$140.00	1.000	$140.00	$7,350.00
	50 x 44	100.00	.462	46.00	2,300.00
					$ 9,650.00

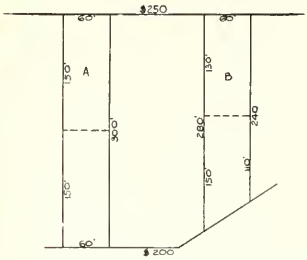

RULE No. 13

Through Lots More Than Two Hundred and Fifty Feet Deep. Compute as a lot on the low value street to one-half the depth of the lot. Compute the remaining half of the lot off the high value street.

Apartment Vol. 2

	Front x Depth	Unit Value	Depth Factor	Front Foot Value	Valuation
Lot "A"	60 x 150	$200.00	1.095	$219.00	$13,140.00
	60 x 150	250.00	1.095	274.00	16,440.00
					$29,580.00
Lot "B"	60 x 130	$200.00	1.020	$204.00	$12,240.00
	60 x 130	250.00	1.020	255.00	15,300.00
					$27,540.00

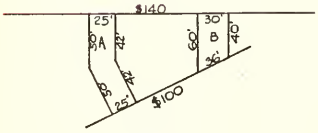

RULE No. 14

Irregular Through Lots. Reduce to lots with parallel sides and triangles and compute as through lot.

Business

	Front x Depth	Unit Value	Depth Factor	Front Foot Value	Valuation
Lot "A"	25 x 92 (100/84)	$140.00	.858	$120.00	$3,000.00
	25 R.S.	100.00	.10	10.00	250.00
					$3,250.00
Lot "B"	30 x 50 (60/40)	$140.00	.528	$ 74.00	$2,220.00
	36 R.S.	100.00	.10	10.00	360.00
					$2,580.00

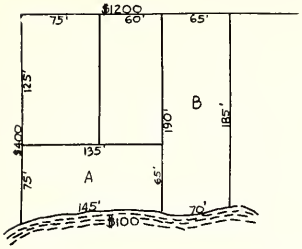

Apartment—Vol. 3

RULE No. 15

Lake Front Lots. To determine the added value of a lake front lot take the lake unit times the frontage of the lot on the lake. Where the lake frontage exceeds the perpendicular distance between the sides of the lot average the two.

	Front x Depth	Unit Value	Depth Factor	Corner Factor	Front Foot Value	Valuation
Lot "A"	70 x 135	$400.00	1.039	....	$416.00	$ 29,120.00
	140 L. F.	100.00	....	....	100.00	14,000.00
						$ 43,120.00
Lot "B"	65 x 188	$1,200.00	1.226		$1,471.00	$ 95,615.00
	67.5 L. F.	100.00			100.00	6,750.00
						$102,365.00

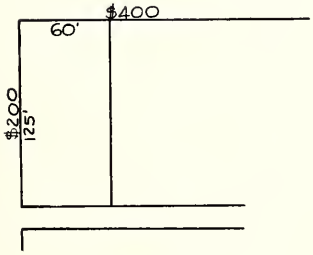

Vol. 2

RULE No. 16

Business Corner. Compute as an inside lot on the high value street to the full depth and add corner influence. Corner influence is determined by taking 20% of the high value unit in Volume 1 zoning; 25% in Volume 2 and 30% in Volumes 3, 4 and 5, times the high value frontage up to 50 feet. Where the high value unit is $150.00 or over, the frontage is always 50 feet and all lots within 50 feet of the corner receive corner influence. Apply depth factors according to the depth of the lot.

Front x Depth	Unit Value	Depth Factor	Corner Factor	Front Foot Value	Valuation
60 x 125	$400.00	1.000	....	$400.00	$24,000.00
50 x 125 C. I.	400.00	1.000	.25	100.00	5,000.00
					$29,000.00

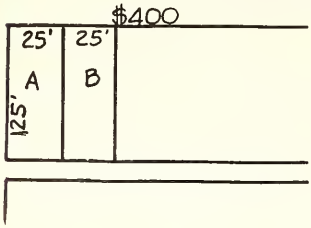

RULE No. 17

Business Lot Within Fifty Feet of Corner. High Value Unit $150.00 or Over. Compute as an inside lot and apportion corner influence according to distributing factors.

Vol. 3

	Front x Depth	Unit Value	Depth Factor	Corner Factor	Front Foot Value	Valuation
Lot "A"	25 x 125	$400.00	1.00	.....	$400.00	$10,000.00
	50 x 125 C. I.	400.00	1.00	.216	86.00	4,300.00
						$14,300.00
Lot "B"	25 x 125	$400.00	1.00	.....	$400.00	$10,000.00
	50 x 125 C. I.	400.00	1.00	.084	34.00	1,700.00
						$11,700.00

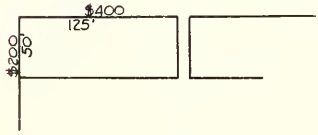

RULE No. 18

Business Corner With Long Frontage on High Value Street. Compute as an inside lot on the high value street and add corner influence.

Vol. 3

Front x Depth	Unit Value	Depth Factor	Corner Factor	Front Foot Value	Valuation
125 x 50	$400.00	.528	.....	$211.00	$26,375.00
50 x 50 C. I.	400.00	.528	.30	63.00	3,150.00
					$29,525.00

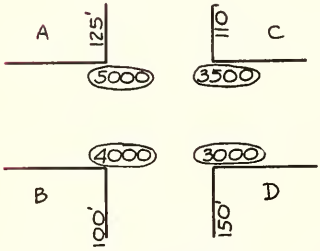

RULE No. 19

Commercial Corners. On a number of business corners, called commercial corners, where the regular corner influence rules do not apply special corner values are placed. These corner values indicate the unit foot value of the corner, generally fifty feet, including corner influence.

	Front x Depth	Unit Value	Depth Factor	Front Foot Value	Valuation
Corner "A"	50 x 125	$5,000.00	1.00	$5,000.00	$250,000.00
Corner "B"	50 x 100	4,000.00	.852	3,408.00	170,400.00
Corner "C"	50 x 110	3,500.00	.913	3,196.00	159,800.00
Corner "D"	50 x 150	3,000.00	1.095	3,285.00	164,250.00

RULE No. 20

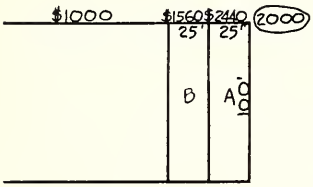

Commercial Corner Less Than Fifty Feet. To distribute corner value take the difference between the circle and the inside unit times fifty feet. Apply distributing factors according to size of holdings and divide by size of holdings. Add resulting figures to the inside unit to determine the corner units.

Ex. **Lot "A"**

1,000 (2,000 - 1,000) × 50 50,000
50,000 × .72 ÷ 25 1,440
1,440 + 1,000 2,440

Lot "B"

1,000 (2,000 - 1,000) × 50 50,000
50,000 × .28 ÷ 25 560
560 + 1,000 1,560

	Front x Depth	Unit Value	Depth Factor	Front Foot Value	Valuation
Lot "A"	25 x 100	$2,440.00	.852	$2,079.00	$51,975.00
Lot "B"	25 x 100	1,560.00	.852	1,329.00	33,225.00

RULE No. 21

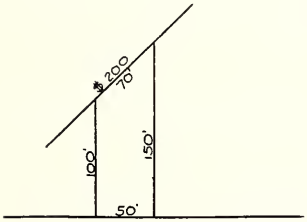

Business Angle Lots With Sides Parallel. Where the sides are parallel, but not at right angles to the street take the average of the front width and the perpendicular width between the two sides as frontage. Use the average of the two sides as the depth.

Front x Depth	Unit Value	Depth Factor	Front Foot Value	Valuation
60 x 125	$200.00	1.00	$200.00	$12,000.00

RULE No. 22

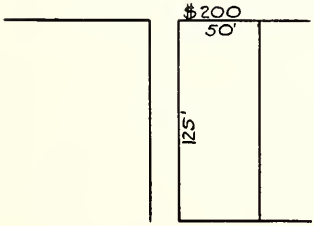

Alleys—Business and Volumes 2, 3, 4 and 5 Apartment. Unit $150.00 or over. The value added by a side alley is determined by taking 5% of the high value unit times the frontage on the street up to 50 feet and applying the depth factor according to the depth of the lot.

Front x Depth	Unit Value	Depth Factor	Alley Factor	Front Foot Value	Valuation
50 x 125	$200.00	1.00	.....	$200.00	$10,000.00
50 x 125 S. A.	200.00	1.00	.05	10.00	500.00
					$10,500.00

RULE No. 23

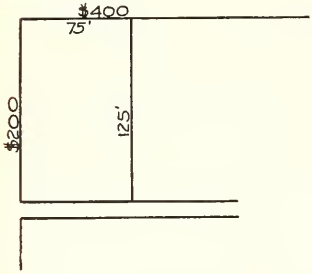

Vol. 2

Apartment Corner. Compute as an inside lot on high value street to full depth and add corner influence. Corner influence is determined by taking 10% of the high value unit in Volume 1 zoning; 20% in Volume 2 and 25% in Volumes 3, 4 and 5, times the high value frontage up to 50 feet. Where the high value unit is $150.00, or over, the frontage is always 50 feet and all lots within 50 feet of the corner receive corner influence. Apply depth factors according to the depth of the lot.

Front x Depth	Unit Value	Depth Factor	Corner Factor	Front Foot Value	Valuation
75 x 125	$400.00	1.000	. . .	$400.00	$30,000.00
50 x 125 C. I.	400.00	1.000	.20	80.00	4,000.00
					$34,000.00

RULE No. 24

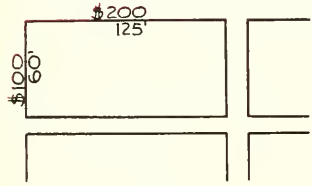

Vol. 2

Apartment Corner. Long Frontage on High Value Street. Switch the units and work as an inside lot on the narrow frontage. Add corner influence.

Front x Depth	Unit Value	Depth Factor	Corner Factor	Front Foot Value	Valuation
60 x 125	$200.00	1.00	. . . . .	$200.00	$12,000.00
50 x 125 C. I.	200.00	1.00	.20	40.00	2,000.00
					$14,000.00

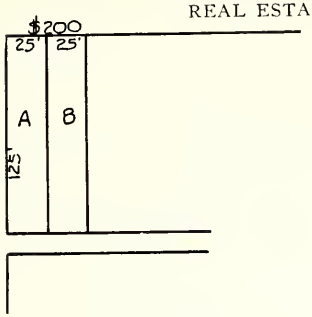

RULE No. 25

Apartment Lot Within Fifty Feet of Corner. High Value Unit $150.00 or Over. Compute as an inside lot and apportion corner influence according to distributing factors.

Vol. 3

	Front x Depth	Unit Value	Depth Factor	Corner Factor	Front Foot Value	Valuation
Lot "A"	25 x 125	$200.00	1.00	.....	$200.00	$5,000.00
	50 x 125 C. I.	200.00	1.00	.180	36.00	1,800.00
						$6,800.00
Lot "B"	25 x 125	$200.00	1.00	.. ..	$200.00	$5,000.00
	50 x 125 C. I.	200.00	1.00	.070	14.00	700.00
						$5,700.00

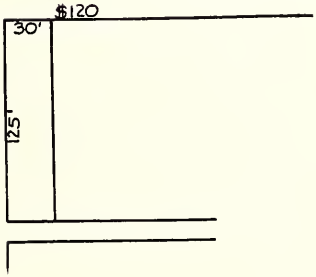

RULE No. 26

Residential Corner. Compute as an inside lot on the narrow frontage to full depth and add corner influence. Corner influence is determined by taking 10% of the high value unit times the narrow frontage up to 50 feet and applying the depth factors according to the depth of the lot. No corner influence accrues to a second lot.

Front x Depth	Unit Value	Depth Factor	Corner Factor	Front Foot Value	Valuation
30 x 125	$120.00	1.000	.....	$120.00	$3,600.00
30 x 125 C. I.	120.00	1.000	.10	12.00	360.00
					$3,960.00

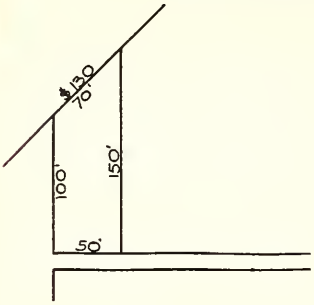

RULE No. 27

Residential and Apartment Angle Lots With Sides Parallel. When the sides are parallel, but not at right angles to the street, take the perpendicular between the two sides as the frontage. Use the average of the two sides as the depth.

Front x Depth	Unit Value	Depth Factor	Front Foot Value	Valuation
50 x 125	$130.00	1.00	$130.00	$6,500.00

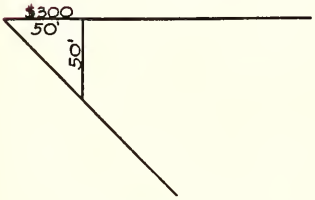

RULE No. 28

Triangular Corner. Work as an inside triangular lot on the high value street and add corner influence.

Business—Vol. 2

Front x Depth	Unit Value	Depth Factor	Corner Factor	Front Foot Value	Valuation
25 x 50	$300.00	.528	.....	$158.00	$3,950.00
50 x 50 C. I.	300.00	.528	.180	28.00	1,400.00
					$5,350.00

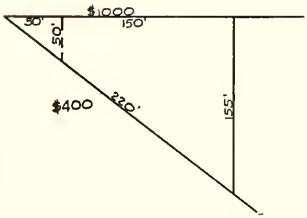

RULE No. 29

Triangular Corner With Frontage of Over Fifty Feet on High Value Street. Cut off fifty feet on the high value street and work as a triangular corner. Work the remainder as an inside lot.

Business—Vol. 2

Front x Depth	Unit Value	Depth Factor	Corner Factor	Front Foot Value	Valuation
25 x 50	$1,000.00	.508	.....	$508.00	$12,700.00
100 x 103	1,000.00	.871	.....	871.00	87,100.00
150 R. S.	400.00	.10	.....	40.00	6,000.00
50 x 50 C. I.	1,000.00	.508	.180	91.00	4,550.00
					$110,350.00

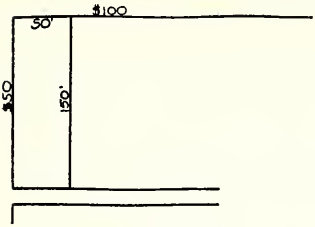

RULE No. 30

Corner With High Value Unit $100.00 or Less. Work as an inside lot to full depth on high value street. Corner influence is determined by taking 10% of the high value unit times the high value frontage up to fifty feet and applying the depth factors according to the depth of the lot.

Business

Front x Depth	Unit Value	Depth Factor	Corner Factor	Front Foot Value	Valuation
50 x 150	$100.00	1.057	.....	$106.00	$5,300.00
50 x 150 C. I.	100.00	1.057	.10	11.00	550.00
					$5,850.00

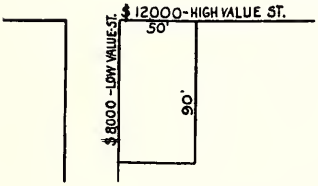

RULE No. 31

Central Business Corners. Lots Less Than One Hundred Feet Both Ways. Compute lot as inside lot on high value street, using depth factor. Compute lot on low value street, using corner factor. Sum equals valuation.

Front x Depth	Unit Value	Factor	Front Foot Value	Valuation
50 x 90	$12,000.00	.9280	$11,136.00	$556,800.00
90 x 50 C. I.	8,000.00	.5248	4,198.40	377,860.00
				$934,660.00

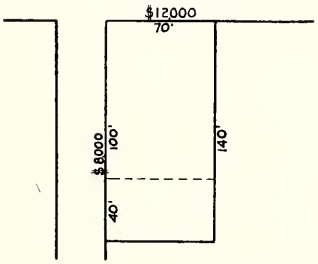

RULE No. 32

Central Business Corners. Narrow Frontage on High Value Street. Compute corner lot to depth of one hundred feet as in Rule No. 31. Compute rear portion of lot as inside lot on low value street. Sum equals valuation.

Front x Depth	Unit Value	Factor	Front Foot Value	Valuation
70 x 100	$12,000.00	1.00	$12,000.00	$840,000.00
100 x 70 C. I.	8,000.00	.5763	4,610.40	462,040.00
40 x 70	8,000.00	.7720	6,176.00	247,040.00
				$1,548,080.00

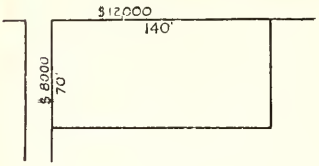

RULE No. 33

Central Business Corners. Over One Hundred Feet on High Value Street. Compute as inside lot on high value street. Compute as lot on low value street to depth of one hundred feet using corner factor. Sum equals valuation.

Front x Depth	Unit Value	Factor	Front Foot Value	Valuation
140 x 70	$12,000.00	.7720	$9,264.00	$1,296,960.00
70 x 100 C. I.	8,000.00	.60	4,800.00	336,000.00
				$1,632,960.00

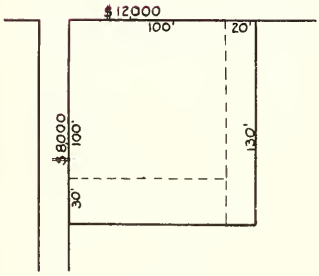

RULE No. 34

Central Business Corners. Over One Hundred Feet Both Ways. Compute corner 100′ x 100′ as corner lot. Compute balance of high value frontage to full depth of lot using high unit value. Compute balance of low value frontage to depth of one hundred feet using low unit value. Sum equals valuation.

Front x Depth	Unit Value	Factor	Front Foot Value	Valuation
100 x 100	$12,000.00	1.00	$12,000.00	$1,200,000.00
100 x 100 C. I.	8,000.00	.60	4,800.00	480,000.00
20 x 130	12,000.00	1.192	14,304.00	286,080.00
30 x 100	8,000.00	1.00	8,000.00	240,000.00
				$2,206,080.00

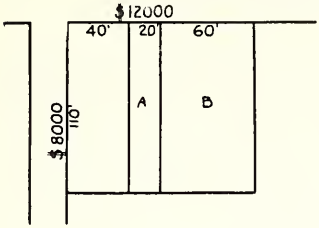

RULE No. 35

Central Business Corner Influence Lots. Compute as inside lot. Compute as back lot on low value street, using corner factors. Corner influence extends only one hundred feet. Sum equals valuation.

	Front x Depth	Unit Value	Factor	Front Foot Value	Valuation
Lot "A"	20 x 110	$12,000.00	1.0680	$12,816.00	$256,320.00
	100 x (60 - 40) C. I.	8,000.00	.0754	603.20	60,320.00
					$316,640.00
Lot "B"	60 x 110	$12,000.00	1.0680	$12,816.00	$768,960.00
	100 x (100 - 60) C. I.	8,000.00	.0443	354.40	35,440.00
					$804,400.00

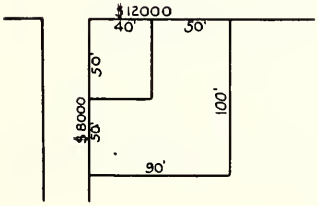

RULE No. 36

Central Business L-Shape Lots Within One Hundred Feet of Corner. Compute as L-shaped lot from high value street. Compute as L-shaped lot from low value street, using corner factors. Sum equals valuation.

Front x Depth	Unit Value	Factor	Front Foot Value	Valuation
50 x 100	$12,000.00	1.00	$12,000.00	$600,000.00
40 x (100 - 50)	12,000.00	.4000	4,800.00	192,000.00
50 x 90 C. I.	8,000.00	.5968	4,774.40	238,720.00
50 x (90 - 40) C. I.	8,000.00	.1165	932.00	46,600.00
				$1,077,320.00

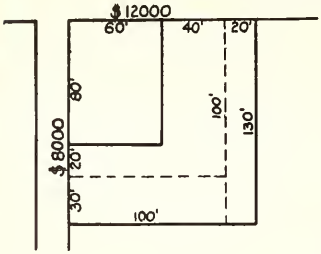

RULE No. 37

Central Business L-Shaped Lot a Portion of Which Is Within One Hundred Feet of Corner. Compute portion within one hundred feet of corner as Rule 36. Compute balance of high value frontage to entire depth of lot as inside lot. Compute balance of low value frontage to depth of one hundred feet as inside lot. Sum equals valuation.

Front x Depth	Unit Value	Factor	Front Foot Value	Valuation
40 x 100	$12,000.00	1.00	$12,000.00	$480,000.00
60 x (100 - 80)	12,000.00	.1480	1,776.00	106,560.00
20 x 100 C. I.	8,000.00	.60	4,800.00	96,000.00
80 x (100 - 60) C. I.	8,000.00	.0443	354.40	28,352.00
20 x 130	12,000.00	1.1920	14,304.00	286,080.00
30 x 100	8,000.00	1.00	8,000.00	240,000.00
				$1,236,990.00

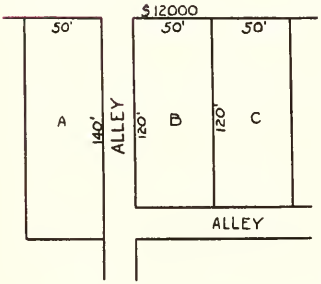

RULE No. 38

Alleys. In the central business district 5% of the unit times the total alley or court frontage is used. When a court is 30′ or more 10% is used.

	Front x Depth	Unit Value	Factor	Front Foot Value	Valuation
Lot "A"	50 x 140	$12,000.00	1.2480	$14,986.00	$748,800.00
	140 S. A.	12,000.00	.05	600.00	84,000.00
					$832,800.00
Lot "B"	50 x 120	$12,000.00	1.1320	$13,584.00	$679,200.00
	120 S. A.	12,000.00	.05	600.00	72,000.00
	50 R. A.	12,000.00	.05	600.00	30,000.00
					$781,200.00
Lot "C"	50 x 120	$12,000.00	1.1320	$13,584.00	$679,200.00
	50 R. A.	12,000.00	.05	600.00	30,000.00
					$709,200.00

MAP OF SECTION OF LAND

SHOWING ACREAGE AND DISTANCES

Section = 1 sq mile = 640 Acres.

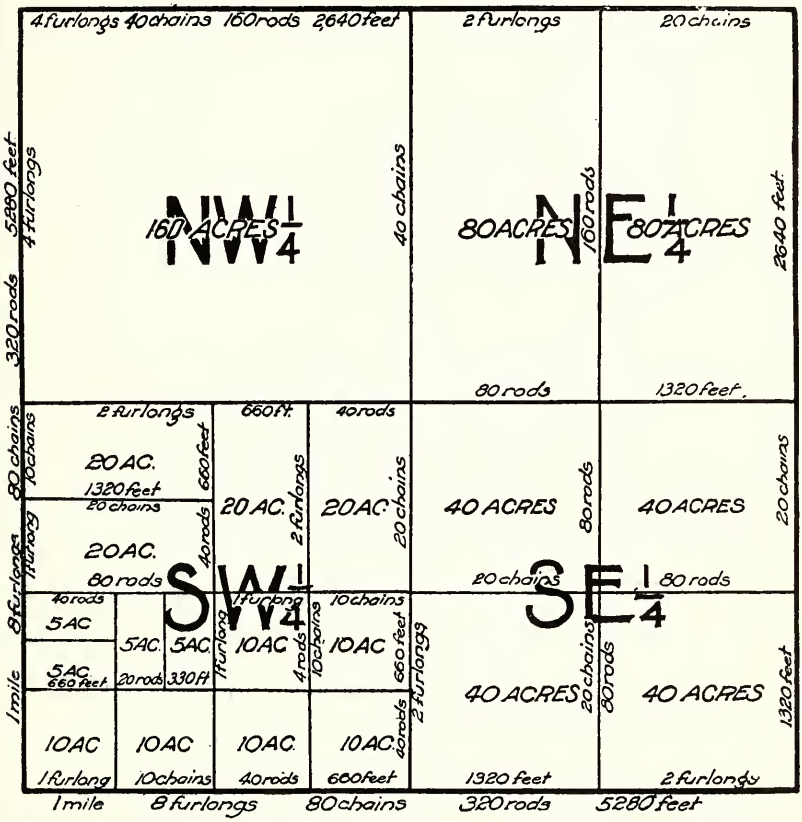

COMBINED LONG AND SURVEYOR'S MEASURES

1 Link = 7.92 inches
1 Foot = 12 inches
1 Yard = 36 inches, 3 feet
1 rod = 16½ feet, 5½ yards, 25 links
1 chain = 66 feet, 100 links, 4 rods
1 furlong = 660 feet, 40 rods
1 Mile = 5280 feet, 320 rods, 80 chains, 8 furlongs

SQUARE MEASURE

1 Square foot = 144 square inches
1 Square yard = 9 square feet
1 Square rod = 272¼ square feet, 30¼ square yards
1 Acre = 43560 square feet, 160 square rods, 10 square chains
1 Acre is about 208¾ feet square
1 Acre is 8 rods wide by 20 rods long or any two numbers of rods whose product is 160 (25.125 ft = .0717 of an acre)
1 square mile = 640 Acres
1 section
1 Township = 36 square miles, 36 sections
1 Township = 6 miles square

"Complete Insurance Service"

The facilities of this office anticipate the needs of the Agent or Broker in all forms of insurance.

BRUMMEL BROS.

Insurance Underwriters

Cook County Department Managers representing Strong Old Line Companies only

175 West Jackson Boulevard
CHICAGO, ILLINOIS

TELEPHONE WABASH 2056

CHICAGO WARD MAP

Passed by the City Council on July 10, 1931

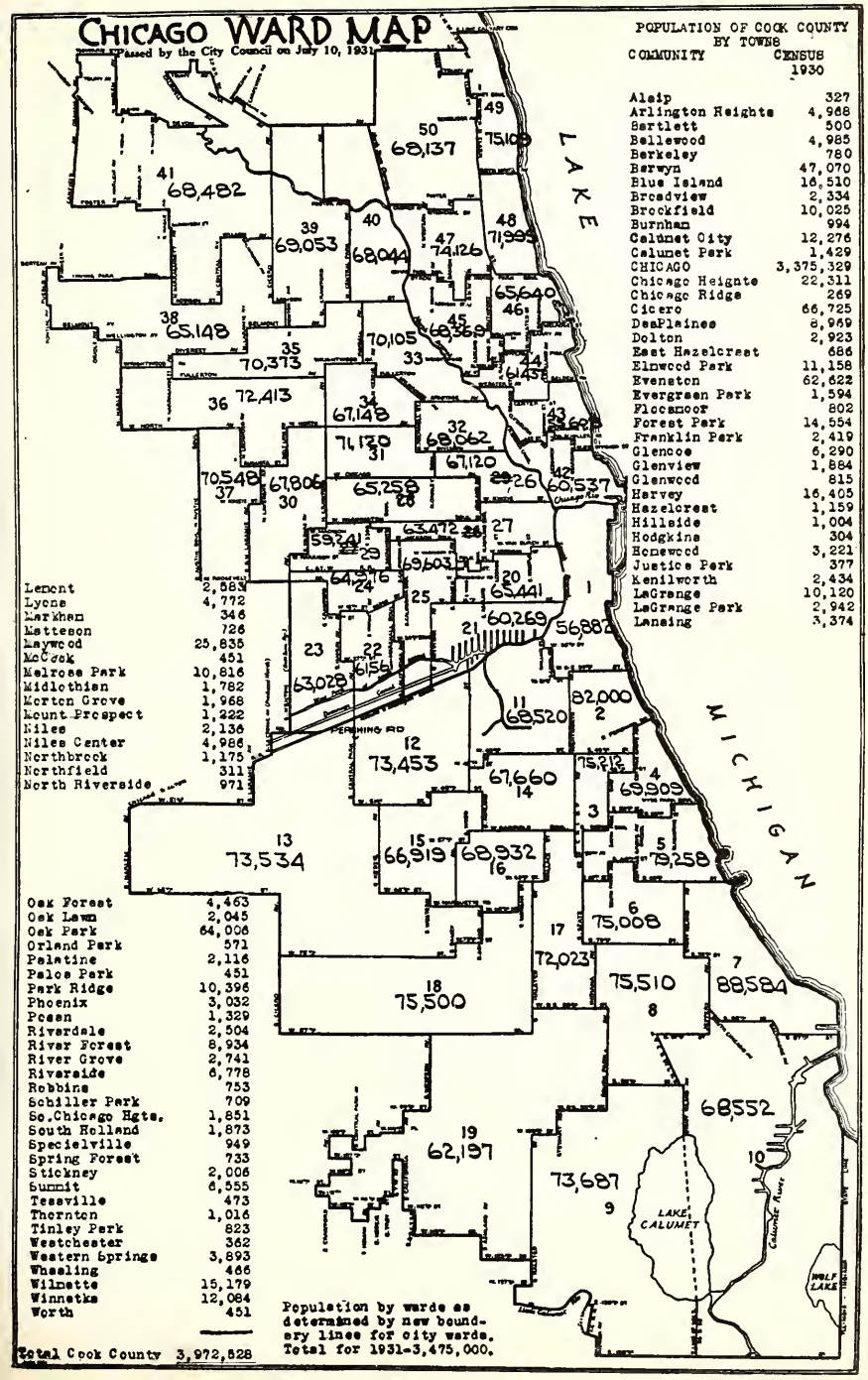

Lemont	2,583
Lyons	4,772
Markham	346
Matteson	726
Maywood	25,835
McCook	451
Melrose Park	10,816
Midlothian	1,782
Morton Grove	1,968
Mount Prospect	1,222
Niles	2,136
Niles Center	4,986
Northbrook	1,175
Northfield	311
North Riverside	971

Oak Forest	4,463
Oak Lawn	2,045
Oak Park	64,006
Orland Park	571
Palatine	2,116
Palos Park	451
Park Ridge	10,396
Phoenix	3,032
Posen	1,329
Riverdale	2,504
River Forest	8,934
River Grove	2,741
Riverside	6,778
Robbins	753
Schiller Park	709
So.Chicago Hgts.	1,851
South Holland	1,873
Specielville	949
Spring Forest	733
Stickney	2,006
Summit	6,555
Tessville	473
Thornton	1,016
Tinley Park	823
Westchester	362
Western Springs	3,893
Wheeling	466
Wilmette	15,179
Winnetka	12,084
Worth	451
Total Cook County	3,972,828

Population by wards as determined by new boundary lines for city wards. Total for 1931-3,475,000.

POPULATION OF COOK COUNTY BY TOWNS

COMMUNITY	CENSUS 1930
Alsip	327
Arlington Heights	4,968
Bartlett	500
Bellewood	4,985
Berkeley	780
Berwyn	47,070
Blue Island	16,510
Broadview	2,334
Brookfield	10,025
Burnham	994
Calumet City	12,276
Calumet Park	1,429
CHICAGO	3,375,329
Chicago Heights	22,311
Chicago Ridge	269
Cicero	66,725
DesPlaines	8,969
Dolton	2,923
East Hazelcrest	686
Elmwood Park	11,158
Evanston	62,622
Evergreen Park	1,594
Flossmoor	802
Forest Park	14,554
Franklin Park	2,419
Glencoe	6,290
Glenview	1,884
Glenwood	815
Harvey	16,405
Hazelcrest	1,159
Hillside	1,004
Hodgkins	304
Homewood	3,221
Justice Park	377
Kenilworth	2,434
LaGrange	10,120
LaGrange Park	2,942
Lansing	3,374

"Complete Insurance Service"

The facilities of this office anticipates the needs of the Agent or Broker in all forms of insurance

BRUMMEL BROTHERS

Insurance Underwriters

Cook County Department Managers representing Strong Old Line Companies only

175 West Jackson Boulevard
CHICAGO, ILLINOIS

TELEPHONE WABASH 2056

ADVERTISE

IN

OLCOTT'S LAND VALUES BLUE BOOK

Ads good for a year. Reaches the leading REAL ESTATE OWNERS, MORTGAGE INVESTORS, ARCHITECTS, BUILDERS, BANKERS and CAPITALISTS.

Write, phone or call for space in next edition

FRANKLIN 5186

TOWNSHIP MAP OF COOK COUNTY

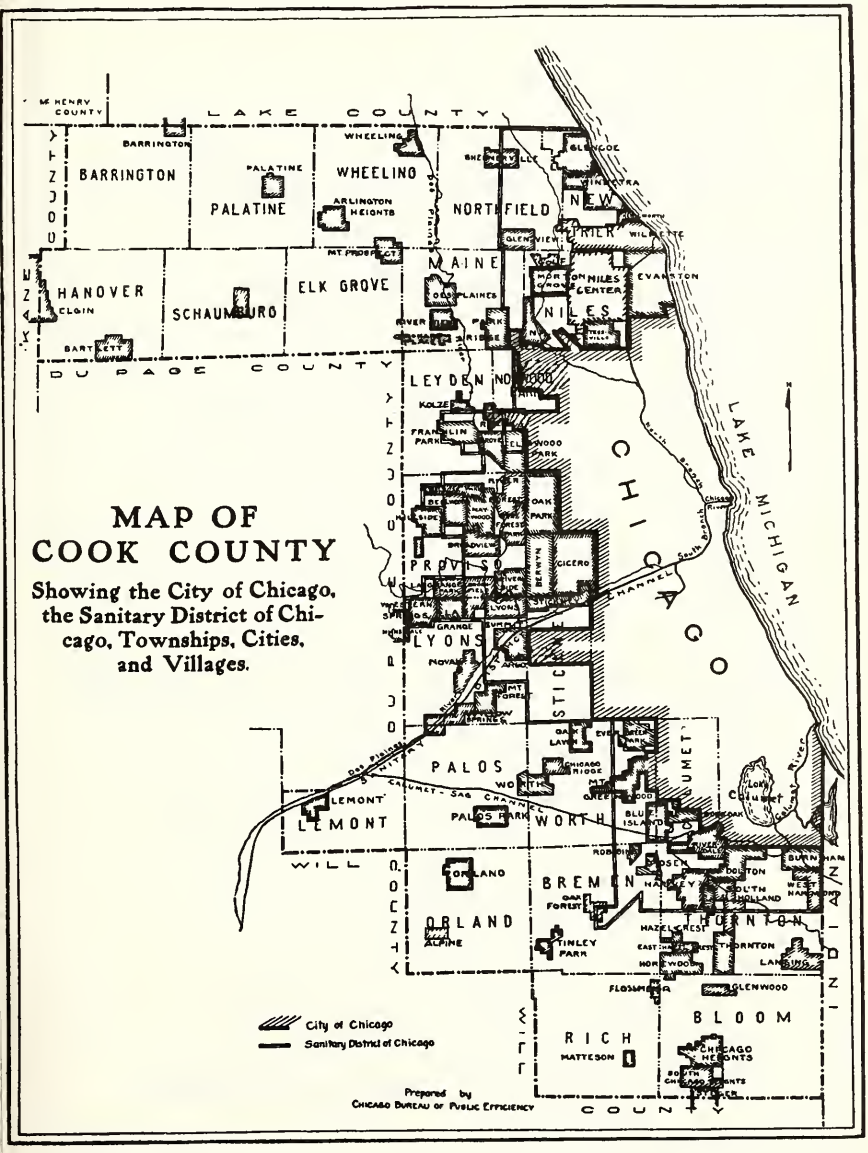

MARVIN A. FARR—1872-1915
NEWTON C. FARR
RONALD J. CHINNOCK

FARR & COMPANY

REAL ESTATE

140 South Dearborn Street

Telephone Central 8534

First Mortgage Loans

Homes • Stores • Apartments

Construction - - - Refunding
Reorganization - Master's Certificates

As an
"Approved Mortgagee"
we specialize in FHA Loans

Republic Realty Mortgage Corporation

110 South Dearborn Street Central 4804

House Numbering System

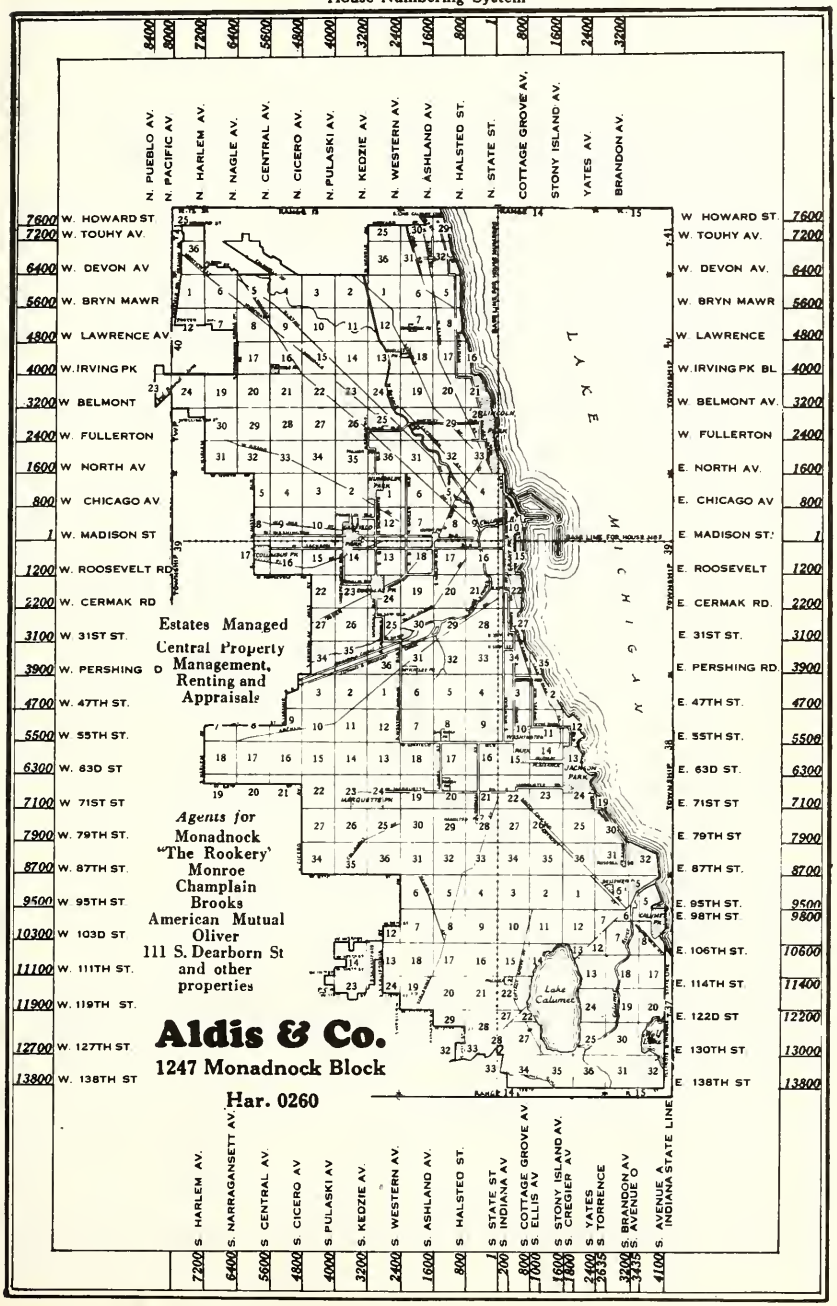

Estates Managed
Central Property Management, Renting and Appraisals

Agents for
Monadnock
'The Rookery'
Monroe
Champlain
Brooks
American Mutual
Oliver
111 S. Dearborn St
and other properties

Aldis & Co.

1247 Monadnock Block

Har. 0260

L. M. Willis & Co.

Real Estate

Specializing in Central Business Property

110 South Dearborn St.

Telephone Randolph 1046

123 YEARS OF PRACTICAL EXPERIENCE

The five active members of this firm have each spent from 17 to 35 years in actual building management—a total of 123 years!

A SOUND FINANCIAL BACKGROUND

This company has no investments and its activities are confined to property management, sales and insurance. Its financial integrity is unquestioned.

A NEW STANDARD OF SERVICE

An experienced, sound and progressive organization offers you real property management—worthy of the name.

SWAN, LORISH & CASPERS, Inc.

Dorchester 6200

KENWOOD OFFICE
953 E. 47th St.

HYDE PARK OFFICE
1501 E. 53rd St.

WOODLAWN OFFICE
1300 E. 63rd St.

SO. SHORE OFFICE
1959 E. 71st St.

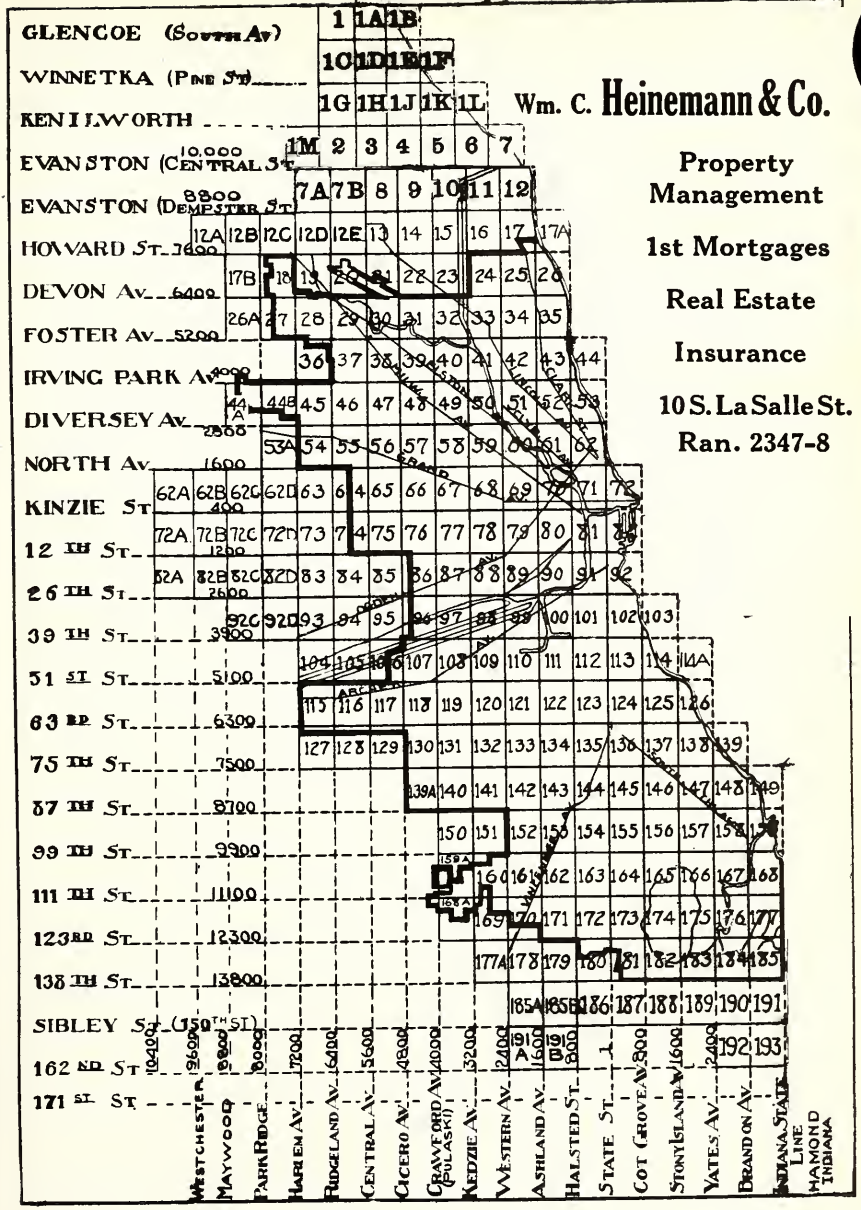

Wm. C. Heinemann & Co.

Property Management

1st Mortgages

Real Estate

Insurance

10 S. La Salle St.

Ran. 2347-8

Mortgage Loan Correspondent
The Life Insurance Company of Virginia

BESTER P. PRICE COMPANY

120 S. LA SALLE ST. CENTRAL 6365

Prompt attention to brokers' submissions

STREET	AT	FROM	TO	PAGE
Abbott Ct N	700 W	2800-	3200 N	53
Aberdeen St S	1100 W	1-	12300 S	80
Academy Ct S	811 W	1-	100 S	80
Ada St N	1300 W	1-	800 N	80
Ada St S	1350 W	4700-	11900 S	111
Adame St E	200 S	1-	100 E	82
Adams St W	200 S	1-	6000 W	81
Addieon St W	3600 N	550-	8400 W	53
Agatite Av W	4450 N	3675-	5600 W	40
Ainslie St W	4900 N	825-	5900 W	43
Airdrie Pl W	4132 N	900-	950 W	43
Alaska St W	1550 N	600-	650 W	71
Albany Av N	3100 W	1-	7600 N	78
Albany Av S	3100 W	1-	11300 S	78
Albert St S	1450 W	1800-	1900 S	90
Albion Av W	6600 N	1050-	7250 W	26
Aldine Av W	3300 N	400-	900 W	53
Aldine Sq E (Changed to E. DeSaible Sq)				
Alexander St W	2275 S	200-	350 W	91
Algonquin Av N	5600 W	6400-	6725 N	21
Alice Pl W	1650 N	2050-	2200 W	60
Allen Av N	3400 W	2900-	3050 N	49
Allport St S	1250 W	1600-	2200 S	90
Almond St S	2100 W	1000-	1050 S	79
Alta Vista Ter N	1075 W	3800-	3900 N	52
Altgeld St W	2500 N	800-	7200 W	61
Ancona St W	675 N	830-	1400 W	70
Aneon Pl W	425 N	2200-	2300 W	69
Anthony Av S	400 E	6850-	9400 S	136
Arbor Pl W	375 N	1350-	1600 W	80
Arcade Pl W	50 S	1-	1800 W	81
Arch St S	1300 W	2950-	3100 S	100
Archer Av S	1 W	1900-	5500 S	91
Archer Av W	5500 S	6400-	7200 W	115
Ardmore Av W	5800 N	950-	7650 W	35
Argyle St W	5000 N	850-	6200 W	43
Arlington Pl W	2460 N	400-	700 W	62
Armitage Av W	2000 N	1550-	7200 W	61
Armour St N	1550 W	400-	800 N	70
Armetrong St E	740 N	100-	136 E	72
Artesian Av N	2450 W	200-	7500 N	78
Artesian Av S	2450 W	2500-	11900 S	88
Arthington St W	900 S	1200-	6000 W	80
Arthur Av W	6500 N	1200-	3200 W	26
Ashland Av N	1600 W	200-	7800 N	80
Ashland Av S	1600 W	1200-	12300 S	80
Ashland Blvd N	1600 W	1-	200 N	80
Ashland Blvd S	1600 W	1-	1200 S	80
Astor St N	50 E	1200-	1600 N	72
Attrill St W	2150 N	2650-	2700 W	59
Aubert Av W	4250 N	2000-	2600 W	42
Augusta St W	1000 N	1175-	6000 W	70
Austin Av E (Changed to E. Hubbard St)				
Austin Av W (Changed to W. Hubbard St)				
Austin Av N	6000 W	1600-	6200 N	55
Austin Av S	6000 W	5100-	6500 S	116
Austin Blvd N	6000 W	1-	1600 N	74
Austin Blvd S	6000 W	1-	1200 S	74
Avalon Av S	1250 E	7700-	8300 S	146
Avenue A S	4100 E	10600-	11950 S	168
Avenue B S	4050 E	10600-	11950 S	168
Avenue C S	4000 E	10500-	12000 S	168
Avenue D S	3950 E	10500-	11950 S	168
Avenue E S	3900 E	10400-	12000 S	168
Avenue F S	3850 E	10300-	12050 S	168
Avenue G S	3800 E	9800-	11800 S	159
Avenue H S	3750 E	9700-	11800 S	159
Avenue J S	3700 E	9600-	11700 S	159
Avenue K S	3650 E	13300-	13550 S	185
Avenue L S	3600 E	9500-	13550 S	159
Avenue M S	3550 E	9500-	13550 S	159
Avenue N S	3500 E	9500-	13550 S	159
Avenue O S	3450 E	10200-	13800 S	168
Avers Av N	3850 W	200-	6400 N	77
Avers Av S	3850 W	1200-	7300 S	87
Avondale Av N	2400 W	2600-	6700 N	50
Ayers Ct N	1225 W	700-	800 N	70
B				
Balbo Av E	700 S	1-	400 E	82
Baker Av S	3015 E	8350-	8475 S	148
Baldwin Av S	1900 E	7400-	7500 S	138
Ballou St N	3500 W	1600-	2800 N	58
Balmoral Av W	5400 N	1000-	7900 W	35
Baltimore Av S	2850 E	8300-	8700 S	148
Banks St E	1350 N	1-	75 E	72
Barber St W	1425 S	550-	800 W	91
Barry Av W	3100 N	350-	7600 W	53
Barton Av N	2340 W	7200-	7600 N	25
Bauwans St N	1600 W	1300-	1400 N	69
Beach Av W	1450 N	3200-	5000 W	67
Beacon St N	1375 W	4400-	4800 N	43
Beaubien Ct N	150 E	150-	250 N	82
Beethoven Pl W	1250 N	200-	450 W	71
Belden Av W	2300 N	300-	7200 W	62
Belknap St W	1125 S	1000-	1030 W	80
Bell Av N	2250 W	300-	6515 N	79
Bell Av S	2250 W	100-	11900 S	79
Belle Plaine Av W	4100 N	1400-	8400 W	43
Bellevue Pl E	1050 N	1-	150 E	72
Bellevue Pl W	1050 N	1-	15 W	71
Belmont Av W	3200 N	350-	8400 W	53
Bennett Av S	1900 E	6700-	9600 S	138
Bensley Av S	2500 E	9500-	13800 S	158
Benson St S	1400 W	3100-	3300 S	100
Benton Pl E	175 N	1-	75 E	82
Berenice Av W	3850 N	1800-	6400 W	51
Berkley Av S	1050 E	4150-	5300 S	114
Bernard St N	3450 W	3100-	6310 N	49
Berteau Av W	4200 N	1400-	8400 W	43
Berwyn Av W	5300 N	1000-	7900 W	35
Besly Ct N	1410 W	1600-	1900 W	61
Bessemar Av S	900 E	10300-	10400 S	165
Best Av N	950 W	2600-	2800 N	61
Beverly Av S	2000 W	8700-	10250 S	152
Beverly Glen Pky W	9050 S	1600-	1800 W	161
Bickerdike St N	1450 W	500-	800 N	70
Bickerdike Sq W	600 N	1400-	1500 W	70
Bingham St N	2516 W	2000-	2150 N	59
Binzo St N	1900 W	2300-	2350 N	60
Birch St W	950 S	2000-	2050 W	79
Birchwood Av W	7500 N	1350-	7800 W	26
Birkoff Av S	650 W	8300-	8415 S	144
Bishop St N	1450 W	1-	100 N	80
Bishop St S	1450 W	750-	12300 S	80
Bissell St N	950 W	1650-	2300 N	61
Bittersweet Pl W	4050 N	600-	800 W	44
Bixby Ct N	1450 W	400-	450 N	70
Blackhawk St W	1500 N	400-	1700 W	71
Blacketone Av S	1450 E	4850-	9300 S	114
Blackwell St S	235 W	1800-	1935 W	91
Blaine Pl W	4850 N	2400-	4500 W	41
Blair St S	575 W	1850-	2000 S	91
Blake St S	2250 W	3600-	3650 S	99
Blanche St W	1500 N	1200-	1600 W	70
Blanchard Ct S	25 E	2400-	2500 S	92
Blies St W	1150 N	850-	975 W	70
Bloomingdale Av W	1800 N	1500-	7200 W	61
Blucher St W	1300 N	1750-	1800 W	69
Blue Island Av S	800 W	600-	2600 S	80
Board of Trade Ct	320 S	132-	148 W	80
Bonaparte St S	1350 W	2950-	3010 S	100
Bond Av S	3150 E	8300-	8450 S	148
Bonfield St S	1300 W	2700-	3100 S	100
Boone St W	900 S	2150-	2200 W	79
Booth Av S	2865 E	11200-	11300 S	176
Boston Av W	350 S	700-	800 W	81
Bosworth Av N	1550 N	2300-	7700 N	61
Boulevard Way S	2900 W	2450-	2500 S	88
Bowen Av E	4150 S	400-	900 E	113
Bowmanville Av N	2400 W	5300-	5550 N	34
Brand St N	1900 W	2400-	2425 N	60
Brandon Av S	3200 E	7900-	13550 S	148
Bradley St W	1300 N	1250-	1500 W	70
Bradley Pl W	3750 N	800-	2200 W	52
Brainard Av S	2700 E	13050-	13800 S	184
Brewery Av S	550 E	2650-	2750 S	102
Briar Pl W	3150 N	350-	800 W	53
Brigham St W	1425 N	1600-	1800 W	69
Brighton Pl S	2700 W	4000-	4050 S	109
Broad St S	1500 W	2950-	3100 S	100
Broadway N	600 W	2800-	6400 N	53

REALTY MANAGEMENT COMPANY

33 North La Salle Street
Central 2323

BRANCHES
3442 Lawrence Ave. - 4002 Roosevelt Rd. - 737 E. 79th St.

SALES • MANAGEMENT • INSURANCE

STREET	AT	FROM	TO	PAGE
Brompton Av W.	3625 N	525-	800 W	53
Bross Av W.	3200 S	2200-	2450 W	99
Browning Av E.	3600 S	500-	600 E	102
Bryan Pl W.	150 N	1425-	1550 W	80
Bryn Mawr Av W.	5600 N	950-	7900 W	35
Buckingham Pl W.	3350 N	600-	950 W	53
Buena Av W.	4200 N	650-	1050 W	44
Buena Pk Ter W.	4350 N	900-	950 W	43
Buffalo Av S.	3300 E	8250-	13700 S	149
Bunker St W.	1150 S	500-	800 W	81
Burley Av S.	3250 E	8250-	13600 S	149
Burling St N.	750 W	1200-	2950 N	71
Burlington St S.	575 W	1600-	1800 S	91
Burnham Av S.	2800 E	7650-	8700 S	148
Burnside Av E.	9100 S	200-	800 E	155
Burton Pl E.	1500 N	1-	75 E	72
Burton Pl W.	1500 N	1-	100 W	71
Byron St W.	3900 N	1000-	8400 W	52
C				
Cable Pl E.	5550 S	1600-	1550 E	125
Caldwell Av N.	4500 W	5750-	7200 N	31
Calhoun Av S.	2550 E	9500-	13800 S	158
Calhoun Pl W.	50 N	1-	350 W	81
California Av N.	2800 W	1-	7600 N	78
California Av S.	2800 W	1-	11500 S	78
California Blvd S.	2800 W	2400-	3100 S	88
California Ter W.	3125 N	750-	800 W	53
Calumet Av S.	350 E	1800-	13600 S	92
Cambridge Av N.	550 W	800-	3200 N	71
Campbell Av N.	2500 W	1-	7500 N	78
Campbell Av S.	2500 W	1-	11900 S	78
Campbell Pk W.	700 S	2200-	2300 W	79
Canal St N.	500 W	1-	400 N	81
Canal St S.	500 W	1-	4400 S	81
Canalport Av S.	500 W	1750-	2200 S	91
Canfield Av N.	7900 W	5200-	6400 N	27
Canton Av W.	2350 N	2100-	2800 W	60
Carl St W.	1500 N	150-	200 W	71
Carlisle Pl W.	1550 S	3100-	3200 W	88
Carmen Av W.	5100 N	1200-	7000 W	43
Carolina St W.	2050 N	2000-	2400 W	60
Carondolet Av S.	3050 E	10600-	13450 S	167
Carpenter St N.	1050 W	1-	925 N	80
Carpenter St S.	1050 W	5000-	12300 S	111
Carpenter Rd N (Changed to N. Central Av)				
Carroll Av W.	350 N	1-	4600 W	81
Carter Pl W.	5900 N	7250-	7300 W	27
Carver St W.	2025 N	2000-	2400 W	60
Cary Av S.	1100 E	7500-	7550 S	146
Castello Av W.	2150 N	3400-	6950 W	58
Castlewood Ter W.	4875 N	800-	1000 W	43
Catalpa Av W.	5500 N	1000-	7900 W	35
Caton St W.	1650 N	2100-	2200 W	60
Cedar St E.	1100 N	1-	100 E	72
Centennial Pl W.	625 N	1600-	1700 W	69
Center St W.	2000 N	225-	1450 W	62
Central Av N.	5600 W	1-	6800 N	75
Central Av S.	5600 W	1-	6500 S	75
Central Pk Av N.	3600 W	200-	6400 N	77
Central Pk Av S.	3600 W	350-	11700 S	77
Central Pk Blvd N.	3600 W	400-	500 N	77
Central Pk Blvd S.	3600 W	1-	350 S	77
Cermak Rd E.	2200 S	1-	400 E	92
Cermak Rd W.	2200 S	1-	4600 W	91
Chalmere Pl N.	900 W	2300-	2400 N	61
Champlain Av S.	650 E	4200-	9500 S	113
Chaney St W.	2100 N	2725-	2750 W	59
Chapin St W.	1150 N	1300-	1400 W	70
Chappel Av S.	2050 E	6700-	13800 S	138
Charles St S.	1700 W	9400-	10500 S	152
Charleston St W.	2125 N	2000-	2550 W	60
Charlton St S.	1550 W	3300-	3500 S	100
Chase Av W.	7300 N	1200-	7750 W	26
Chatham Ct N.	650 W	1050-	1200 N	71
Chauncey Av S.	1250 E	9100-	9900 S	156
Chelsea Pl W.	11100 S	1600-	1800 W	161
Cheltenham Pl E.	7900 S	3000-	3150 E	148
Cherry Av N.	975 W	1100-	1600 N	70
Chester St W.	2350 N	1600-	1800 W	60
Chestnut St E.	850 N	1-	400 E	72
Chestnut St W.	850 N	1-	1600 W	71
Chicago Av E.	800 N	1-	425 E	72
Chicago Av W.	800 N	1-	6000 W	71
Chicora Av N.	5750 W	6525-	6700 N	20
Chippewa Av S.	2000 E	11600-	12200 S	175
Chopin Pl W.	2250 S	450-	500 W	91
Christiana Av N.	3350 W	600-	6175 N	67
Church St S.	1500 W	10200-	11800 S	162
Churchill St W.	1825 N	2000-	2200 W	60
Cicero Av N.	4800 W	1-	6400 N	76
Cicero Av S.	4800 W	1-	8700 S	76
Circle Av NE.	6950 W	5700-	6000 N	28
Circle Av NW.	7000 W	5700-	6100 N	28
Claremont Av N.	2350 W	300-	6515 N	79
Claremont Av S.	2350 W	400-	10700 S	79
Clarence Av W.	6250 N	7200-	7750 W	27
Clarendon Av N.	800 W	3900-	4750 N	53
Clarinda St W.	875 N	1500-	1800 W	70
Clark St N.	100 W	1-	7600 N	81
Clark St S.	100 W	1-	2200 S	81
Clay St W.	1800 N	800-	1150 W	61
Clayton Ct N.	1800 W	6750-	7360 N	25
Cleaver St N.	1430 W	1100-	1500 N	70
Cleveland Av N.	500 W	1250-	2400 N	71
Clifford Av N.	4850 W	5700-	5850 N	30
Clifton Av N.	1150 W	1800-	4800 N	61
Clifton Pk Av S.	3550 W	1400-	11250 S	87
Clinton St N.	550 W	1-	400 N	81
Clinton St S.	550 W	1-	1450 S	81
Clover St N.	4640 W	4000-	4100 N	39
Clybourn Av N.	450 W	1200-	3200 N	71
Clyde Av S.	2100 E	6700-	13800 S	138
Coles Av S.	2450 E	7100-	8300 S	139
Colfax Av S.	2600 E	7400-	9500 S	139
Columbia Av W.	6750 N	1050-	2050 W	26
Columbia Ct W (Changed to W. Columbia Av)				
Columbus Av W.	7400 S	2400-	3600 W	132
Colvin St W.	2250 N	2200-	2550 W	60
Commercial Av S.	3000 E	7900-	13350 S	148
Commonwealth Av N.	350 W	2800-	2950 N	53
Concord Pl W.	1650 N	900-	5200 W	61
Congress St E.	500 S	1-	100 E	82
Congress St W.	500 S	200-	5600 W	81
Conners St W.	1350 N	400-	450 W	71
Conrad St W.	1915 S	675-	700 W	91
Constance Av S.	1850 E	6700-	9350 S	138
Cook St S.	1300 W	4100-	4600 S	111
Corlisa Av S.	800 E	10300-	13400 S	164
Cornelia Av W.	3500 N	500-	8350 W	53
Cornell St W (Changed to W. Chestnut St)				
Cornell Av S.	1600 E	4875-	9100 S	114A
Cortez St W.	1050 N	2000-	5600 W	69
Cortland St W.	1900 N	1200-	7200 W	61
Cottage Grove Av S.	200 E	2200-	13500 S	92
Cottage Pl W.	250 S	1300-	1400 W	80
Couch Pl W.	175 N	1-	350 W	81
Coulter St W.	2350 S	2000-	2300 W	89
Court Pl W.	125 N	1-	350 W	81
Coyle Av W.	6975 N	2400-	7400 W	24
Coyne St W.	2325 N	2200-	2800 W	60
Craft St N.	850 W	3200-	3300 N	52
Crandon Av S.	2300 E	6700-	13800 S	138
Crawford Av N.	4000 W	1-	6400 N	77
Crawford Av S.	4000 W	1-	11500 S	77
Cregier Av S.	1800 E	6700-	9350 S	138
Crescent Pl W.	4175 N	800-	1000 W	43
Crilly Ct N.	250 W	1700-	1750 N	62
Crittenden St W.	1100 N	1300-	1400 W	70
Cromwell St N.	2725 W	2200-	2400 N	59
Crooked St W.	1975 N	1300-	1400 W	61
Crosby St N.	600 W	900-	1200 N	71
Crossing St W.	1950 N	1525-	1700 W	61
Crowell St S.	1200 W	2700-	2850 S	100
Crystal St W.	1250 N	1900-	5600 W	69
Cullerton St E.	2000 S	1-	400 E	92
Cullerton St W.	2000 S	1-	4400 W	91
Cullom Av W.	4300 N	1425-	6100 W	43
Currier St N.	1300 W	1000-	1150 N	70
Curtis St N.	1100 W	1-	775 N	80
Custer St W.	2150 N	600-	2400 W	62
Cuyler Av W.	4050 N	1800-	6400 W	42

REALTY MANAGEMENT COMPANY

33 North La Salle Street
Central 2323

BRANCHES
3442 Lawrence Ave. - 4002 Roosevelt Rd. - 737 E. 79th St.

SALES • MANAGEMENT • INSURANCE

STREET	AT	FROM	TO	PAGE
Cypress St S	2100 W	900-	1200 S	79
Cyril Av S	1950 E	7150-	7200 S	138
D				
Dakin St W	3950 N	800-	6800 W	52
Damen Av N	2000 W	1-	7600 N	79
Damen Av S	2000 W	1-	10100 S	79
Damon St W	800 S	1050-	1100 W	80
Dante Av S	1400 E	6350-	9200 S	137
Darwin Ter W	2350 N	2850-	3200 W	59
Dauphin Av S	900 E	8700-	10750 S	156
Davlin Ct N	3975 W	3000-	3150 N	49
Davol St S	1720 W	11250-	11500 S	170
Dawson Av N	3325 W	2850-	3000 N	49
Dayton St N	850 W	1350-	2300 N	70
Dean St N	1700 W	1375-	1425 N	69
Dearborn St N	50 W	1-	1500 N	81
Dearborn St S	50 W	1-	5500 S	81
Dearborn Pkwy N	50 W	1500-	1600 N	71
De Kalb St W	650 S	2050-	2200 W	79
De Koven St W	1100 S	500-	800 W	81
DeSaible Sq E	3726 S	550-	600 E	102
De Soto Av S	1950 W	7400-	7450 S	137
Delaware Pl E	900 N	1-	350 E	72
Delaware Pl W	900 N	1-	100 W	71
Deming Pl W	2550 N	400-	700 W	62
Denvir Av S	2550 W	600-	600 S	78
Desplaines St N	650 W	1-	600 N	81
Desplaines St S	650 W	1-	1200 S	81
Devon Av W	6400 N	950-	7800 W	35
Dewey Pl W	2700 N	600-	800 W	62
Dewitt Pl N	300 E	835-	950 N	72
Dexter Pk Av S	850 W	4150-	4300 S	111
Dickens Av W	2100 N	2800-	7200 W	59
Dickinson Av N	4950 W	4100-	4200 N	38
Dickson St N	1550 W	1200-	1800 N	70
Diversey Av W	2800 N	2230-	7200 W	60
Diversey Pkwy W	2800 N	300-	2230 W	62
Division St E	1200 N	1-	100 E	72
Division St W	1200 N	1-	6000 W	71
Dix St W	800 N	900-	975 W	70
Dobson Av S	1050 E	7100-	9900 S	137
Dole Av W	2690 N	575-	700 W	62
Dolton Av S	550 E	13400-	13500 S	181
Dominick St N	1450 W	2025-	2250 N	61
Dorchester Av S	1400 E	4700-	9000 S	114
Douglas Blvd W	1400 S	3100-	3800 W	88
Dover St N	1400 W	4400-	4800 N	43
Dowagiac Av N	5400 W	6700-	6790 N	21
Doyle Pl E	9440 S	3000-	3050 E	158
Drake Av N	3550 W	400-	6350 N	67
Draper St W	2575 N	1200-	1300 W	61
Drew St S	1700 W	10500-	10850 S	161
Drexel Av S	900 E	5100-	13600 S	125
Drexel Blvd S	800 E	3950-	5100 S	114
Drexel Sq W	5100 S	800-	900 E	125
Drummond Pl W	2650 N	1100-	5600 W	61
E				
Eagle St W	175 N	650-	800 W	81
Early Av W	5700 N	1200-	1400 W	35
East End Av S	1700 E	4900-	9300 S	114A
Eastlake Ter N	1350 W	7550-	7800 N	26
Eastman St W	1250 N	800-	1150 W	70
East View Pk S	1900 E	5400-	5600 S	126
Eastwood Av W	4650 N	800-	4100 W	43
Eberhart Av S	500 E	6000-	11150 S	124
Edbrooke Av S	150 E	10500-	12700 S	164
Eddy St W	3550 N	1100-	6400 W	52
Eden Av S	550 E	3800-	3900 S	102
Edgecomb Pl W	4050 N	800-	1000 W	43
Edgemont Av W	1150 S	1300-	1600 W	80
Edgewater Av W	5750 N	1400-	1700 W	35
Edgewood Av S	2325 N	2850-	3200 W	59
Edmair St W	11300 S	1700-	2100 W	170
Edmunds St W	4950 N	5450-	5600 W	38
Edward Ct N	760 W	2100-	2200 N	62
Eggleston Av S	450 W	5900-	12950 S	123
Elaine Pl N	720 W	3400-	3500 N	53
Elbridge Av N	3500 W	3000-	3100 N	49
Elburn Av W	1050 S	1300-	1600 W	80
Eleanor St S	1300 W	2500-	2800 S	90
Elias Ct S	1175 W	2900-	3000 S	100
Elizabeth St N	1250 W	1-	900 N	80
Elizabeth St S	1250 W	4700-	11850 S	111
Elk St W	1350 N	1650-	1700 W	69
Elk Grove Av N	1800 W	1500-	1600 N	69
Ellen St W	1325 N	1700-	1925 W	69
Elliott Av E	8100 S	1750-	1850 E	147
Ellis Av S	550 E	2800-	13600 S	102
Ellis Pk S	600 E	3650-	3750 S	102
Ellsworth St S	350 W	700-	800 S	81
Ellwood St N	2300 W	6800-	7600 N	25
Elm St E	1150 N	1-	100 E	72
Elm St W	1150 N	1-	700 W	71
Elmdale Av W	6000 N	1200-	1600 W	35
Elmwood Av S	600 E	3700-	3900 S	102
Elston Av N	1150 W	850-	6125 N	70
Emerald Av S	750 W	2500-	12950 S	91
Emerson Av W	550 N	1525-	2300 W	69
Emily St W	1075 N	1600-	1800 W	69
Emma St W	1050 N	1400-	1600 W	70
Emmett St N	3200 W	2700-	2750 N	58
Englewood Av W	6250 S	200-	800 W	123
Erickson Av S	850 E	10300-	10600 S	165
Erie St E	650 N	1-	500 E	72
Erie St W	650 N	1-	6000 W	71
Ernst Ct N	75 E	800-	900 N	72
Escanaba Av S	2900 E	7800-	13250 S	148
Esmond St S	1750 W	10950-	11200 S	161
Essex Av S	2500 E	7500-	9400 S	148
Estes Av W	7100 N	1200-	7600 W	26
Euclid Av S	1950 E	6700-	9700 S	138
Eugenie St W	1700 N	130-	600 W	62
Evans Av S	750 E	4200-	9350 S	113
Everell Av W	6150 N	7200-	7600 W	27
Everett Av S	1750 E	5450-	5600 S	126
Evergreen Av W	1350 N	1850-	3600 W	69
Ewing Av S	3300 E	9200-	11800 S	159
Exchange Av S	2400 E	7100-	13300 S	139
Exchange Av	4150 S	800-	1400 W	111
F				
Fair Pl W	1400 N	750-	800 W	71
Fairbanks Ct N	300 E	550-	800 N	72
Fairfield Av N	2750 W	200-	7450 N	78
Fairfield Av S	2570 N	900-	11500 S	78
Fairoaks St W	4350 N	900-	1000 W	43
Fargo Av W	7450 N	1300-	7750 W	26
Farragut Av W	5250 N	1400-	7900 W	35
Farrell St S	1150 W	2600-	3100 S	100
Farwell Av W	6900 N	1100-	7400 W	26
Fay St N	900 W	650-	700 N	70
Federal St S	75 W	300-	5500 S	81
Felton Ct N	400 W	1150-	1200 N	71
Ferdinand St W	475 N	1600-	5500 W	69
Fern Ct N	425 W	1700-	1800 N	62
Ferry St N	400 W	350-	400 N	81
Fielding Av S	520 W	7700-	7900 S	144
Field Blvd S	400 E	100-	1250 S	82
Fifth Av W	1 S	2800-	5600 W	78
Fillmore St W	1050 S	2400-	6000 W	78
Fisk St S	1070 W	1600-	3410 S	90
Fitch Av W	7150 N	2400-	6400 W	24
Fleetwood St N	1300 W	1400-	1750 N	70
Fletcher St W	3150 N	820-	7000 W	52
Florence Av N	850 W	2600-	3050 N	61
Florimond St W	1750 N	200-	300 W	62
Flournoy St W	700 S	1400-	5600 W	80
Ford Av S	700 W	2200-	2250 S	91
Forest Av S	350 E	9150-	13600 S	155
Forest Glen Av N	5050 W	5400-	6250 N	30
Forest Pres Av W	4000 N	7300-	8350 W	44B
Forquer St W	900 S	500-	950 W	81
Forestville Av S	550 E	4300-	11500 S	113
Foster Av W	5200 N	900-	7900 W	43
Fowler St W	1400 N	1900-	2200 W	69
Fox St S	1300 W	3100-	3300 S	100
Frances Pl W	2025 N	2600-	2800 W	59
Francisco Av N	2900 W	1-	7600 N	78
Francisco Av S	2900 W	1-	8300 S	78
Frank St W	1350 S	1050-	1150 W	90

REALTY MANAGEMENT COMPANY

33 North La Salle Street
Central 2323

BRANCHES

3442 Lawrence Ave. • 4002 Roosevelt Rd. • 737 E. 78th St.

SALES • MANAGEMENT • INSURANCE

STREET	AT	FROM	TO	PAGE
Franklin St N	300 W	1-	1200 N	81
Franklin St S	300 W	1-	600 S	81
Franklin Blvd W	500 N	3000-	3600 W	68
Frederick Pl E	5490 S	1250-	1350 E	125
Fremont St N	900 W	1700-	2300 N	61
Front Av S	450 E	11500-	12150 S	173
Frontier Av S	700 W	1200-	4000 N	71
Frontenac Av S	550 W	6000-	6050 S	123
Fry St W	850 N	950-	1600 W	70
Fuller St W	2750 S	1400-	1525 W	100
Fullerton Av W	2400 N	700-	7110 W	62
Fullerton Pkwy W	2400 N	300-	700 W	62
Fulton St W	300 N	500-	6000 W	81
Fulton Market W	300 N	800-	1000 W	80
G				
Gage St S	950 W	3500-	3875 S	100
Gale St W	4900 N	5400-	5500 W	38
Galt Av W	4450 N	800-	1000 W	43
Garden St W	350 S	1025-	1300 W	80
Gardner St W	1325 N	750-	800 W	71
Garfield Av W	2100 N	275-	1450 W	62
Garfield Blvd E	5500 S	1-	400 E	124
Garfield Blvd W	5500 S	1-	2400 W	123
Garfield Sq W	500 N	3600-	3650 W	67
Garibaldi Pl S	1550 W	800-	1000 S	80
Garland Ct N	75 E	1-	150 N	82
Garvey Ct N	75 W	200-	300 N	81
Gary Pl W	3650 N	700-	750 W	53
Geneva Ter N	600 W	2200-	2550 N	62
Genoa Av S	825 W	8700-	9900 S	153
George St W	2900 N	800-	7200 W	52
Germania Pl W	1550 N	100-	150 W	71
Gettysburg St W	5200 N	5450-	5600 W	30
Giddings St W	4750 N	2000-	6400 W	42
Gilbert Ct S	700 W	8400-	8550 S	144
Giles Av S	300 E	3100-	3900 S	102
Gilpin Pl W	800 S	500-	1400 W	81
Girard St N	1950 W	1450-	2150 N	69
Givins Ct S	725 W	8500-	8600 S	144
Gladys Av W	350 S	2100-	5600 W	79
Glengyle Pl W	5050 N	850-	1000 W	43
Glenlake Av W	6010 N	950-	4700 W	35
Glenroy Av S	1425 W	10700-	10900 S	162
Glenwood Av N	850 W	4950-	7200 N	43
Gloy Pl N	1825 W	2210-	2250 N	60
Goethe St E	1300 N	1-	90 E	72
Goethe St W	1300 N	1-	400 W	71
Good St W	800 S	1050-	1100 W	80
Goodman St W	5000 N	5550-	5700 W	38
Gordon Ter W	4175 N	650-	800 W	44
Gormont Av N	1300 W	3925-	4000 N	52
Governors Pkwy W	400 N	3400-	3600 W	67
Grace St W	3800 N	600-	8400 W	53
Grady Ct S	1350 W	2850-	2950 S	100
Grand Av E	550 N	1-	650 E	72
Grand Av W	550 N	1-	7200 W	71
Grant Pl W	2250 N	300-	600 W	62
Granville Av W	6050 N	950-	4700 W	35
Gratten Av S	1100 W	3000-	3100 S	100
Graves Ct S	550 E	3250-	3300 S	102
Green St N	850 W	1-	850 N	80
Green St S	850 W	1-	12950 S	80
Green Bay Av S	3400 E	8300-	13600 S	149
Greenleaf Av W	7050 N	1200-	7420 W	26
Greenview Av N	1500 W	2250-	7700 N	61
Greenwich St W	1850 N	2000-	2200 W	60
Greenwood Av S	1100 E	4300-	9900 S	114
Gregory St W	5550 N	1400-	7900 W	35
Grenshaw St W	1100 S	2000-	4575 W	79
Gresham Av N	3550 W	2925-	3100 N	49
Grimm Av W	4850 N	5250-	5350 W	38
Gross Av S	1400 W	4500-	4700 S	111
Gross Pk W	3350 N	1700-	1800 W	51
Grove St S	400 W	2050-	2300 S	91
Grove Av S	100 W	5500-	6500 S	123
Groveland Pk E	3350 S	600-	700 E	102
Grover St W	4900 N	5620-	5750 W	37
Gullikson Rd S	7000 W	6150-	6300 S	115
Gunnison St W	4850 N	800-	6400 W	43
H				
Haddock Pl E	250 N	1-	75 E	82
Haddock Pl W	250 N	1-	300 W	81
Haddon Av W	1150 N	1500-	5600 W	70
Haft St W	6250 N	6350-	6400 W	29
Haines St W	1025 N	800-	900 W	70
Hale Av S	1850 W	10300-	11900 S	161
Halsted St N	800 W	1-	3800 N	81
Halsted St S	800 W	1-	12970 S	81
Hamilton Av N	2150 W	2200-	4800 N	60
Hamilton Av S	2150 W	100-	10700 S	79
Hamlet Av S	1525 W	11100-	11500 S	171
Hamlin Av N	3800 W	1-	6400 N	77
Hamlin Av S	3800 W	1-	11000 S	77
Hammond St N	350 W	1700-	1900 N	62
Hampden Ct N	450 W	2600-	2800 N	62
Hancock St N	3550 W	1600-	2400 N	58
Hansoom Rd S	7000 W	6050-	6250 S	115
Harbor Av S	3200 E	9100-	9400 S	159
Harding Av N	3950 W	250-	6300 N	77
Harding Av S	3950 W	1200-	7250 S	87
Harlem Av N	7200 W	1600-	7600 N	54
Harlem Av S	7200 W	5200-	6500 S	115
Harper Av S	1500 E	5000-	9450 S	114
Harrison St E	600 S	1-	100 E	82
Harrison St W	600 S	1-	6000 W	81
Hart St N	1925 W	400-	450 N	69
Hartland Ct N	1750 W	500-	600 N	69
Hartwell Av S	1150 E	6600-	6700 S	136
Harvard Av S	350 W	6300-	12500 S	135
Haskine Av N	1750 W	7750-	7800 N	17
Hastings St W	1350 S	1150-	2200 W	90
Hausen Ct N	3775 W	3000-	3130 N	49
Hawthorne Pl W	3400 N	500-	600 W	53
Hayes Av W	6550 N	6800-	7100 W	19
Hayford St W	7550 S	3650-	4000 W	140
Haynes Ct S	1200 W	2800-	3100 S	100
Hazel St N	900 W	4200-	4700 N	43
Heald Av W	3050 S	1700-	1760 W	99
Heath Av S	2325 W	1300-	1370 S	89
Hein Pl W	1250 N	400-	500 W	71
Helen Ct N	2325 W	2550-	2600 N	60
Henderson St W	3350 N	3400-	7075 W	49
Hennepin St W	6025 N	5400-	5650 W	30
Henry Ct W	2100 N	2760-	2790 W	59
Hermoine St W	6200 N	6320-	6400 W	29
Hermitage Av N	1750 W	1-	7800 N	79
Hermitage Av S	1750 W	300-	9100 S	79
Hermosa Av S	1650 W	10850-	11450 S	161
Herndon St N	1300 N	2050-	3900 N	61
Hervey St W	2100 N	1800-	2000 W	60
Heyden St W	5900 N	6700-	6870 W	28
Hiawatha Av N	4800 W	6200-	6900 N	30
Hickory St N	900 W	1050-	1400 N	70
Higgins Av W	4850 N	5400-	7875 W	38
High St N	1450 W	2200-	2800 N	61
Highland Av W	6350 N	1400-	7350 W	35
Hill St W	1125 N	175-	400 W	71
Hilldale Av N	1900 W	6750-	7600 N	25
Hillock Av S	1150 W	2500-	2950 S	90
Hirsch St W	1400 N	2200-	6000 W	59
Hirsch Blvd W	1400 N	2200-	6000 W	59
Hobart Av W	5625 N	6800-	7050 W	28
Hobbie St W	1075 N	400-	700 W	71
Hobson Av N	1650 W	2040-	2100 N	60
Holbrook St W	6000 N	6200-	6400 W	29
Hoey St S	1000 W	2700-	2750 S	100
Holden Ct N	25 E	1-	150 N	82
Holden Ct S	25 E	500-	1200 S	82
Holland Rd S	400 W	8500-	9100 S	144
Holly Av N	1650 W	2000-	2700 N	60
Hollywood Av W	5700 N	950-	4500 W	35
Holstein Pk N	2300 W	2150-	2200 N	60
Holt St N	1500 W	800-	1700 N	70
Homan Av N	3400 W	200-	1600 N	77
Homan Av S	3400 W	1-	11700 S	77
Homan Blvd N	3400 W	1-	200 N	77
Home Av W	7450 N	1900-	2150 W	25
Homer St W	1950 N	2000-	5200 W	60
Homewood Av S	1800 W	10920-	11700 S	161

REALTY MANAGEMENT COMPANY
33 North La Salle Street
Central 2323
BRANCHES
3442 Lawrence Ave. - 4002 Roosevelt Rd. - 737 E. 79th St.
SALES • MANAGEMENT • INSURANCE

STREET	AT	FROM	TO	PAGE
Honore St N	1825 W	4200-	4400 N	42
Honore St S	1850 W	1-	11900 S	79
Hood Av W	6150 N	1200-	7300 W	35
Hooker St N	800 W	1000-	1490 N	70
Hope St W	725 S	900-	1000 W	80
Hopkins Pl W	8850 S	2000-	2150 W	152
Horan Av N	1800 W	5200-	5250 N	34
Hortense Av W	6350 N	7450-	7750 W	27
Houston Av S	3050 E	8000-	13450 S	148
Howard St W	7600 N	1300-	7800 W	26
Howe St N	650 W	1750-	2100 N	62
Howland Av W	8800 S	2100-	2160 W	152
Hoxie Av S	2600 E	9500-	13800 S	158
Hoyne Av N	2100 W	1-	7600 N	79
Hoyne Av S	2100 W	1-	11200 S	79
Hoyt Av S	2250 W	3200-	3300 S	99
Hubbard St E	450 N	1-	200 E	72
Hubbard St W	450 N	1-	5000 W	71
Huber Pl W	2350 N	1200-	1225 W	61
Hudson Av N	450 W	1350-	3200 N	71
Humboldt Blvd N	3000 W	1600-	2200 N	59
Hunt Av W	8825 S	2000-	2050 W	152
Huntington St W	5100 N	6100-	6400 W	29
Hurlbut St W	5800 N	6525-	6950 W	28
Huron St E	700 N	1-	450 E	72
Huron St W	700 N	1-	6000 W	71
Hoyt Av S	2200 W	3200-	3300 S	99
Hutchinson St W	4250 N	3300-	5600 W	40
Hyacinth St W	6050 N	6250-	6400 W	29
Hyde Park Blvd E	5100 S	850-	1650 E	114
Hyde Park Blvd S	1650 E	5100-	5600 S	126
I				
Ibsen St W	6900 N	7200-	7700 W	18
Iglehart Ct S	450 E	2610-	2775 S	102
Ignatius St W	6550 N	7100-	7200 W	19
Illinois St E	500 N	1-	650 E	72
Illinois St W	500 N	1-	400 W	71
Imlay St W	6350 N	6800-	7100 W	28
Imperial St W	6675 N	7700-	7800 W	18
Independence Bd S	3800 W	500-	1400 S	77
Independence Sq S	3800 W	-	3800 S	87
Indian Rd N	5250 W	5700-	6350 N	30
Indiana Av S	150 E	1200-	13800 S	92
Indianapolis Av S	3650 E	10050-	10600 S	168
Infula St W	6450 N	6600-	6800 W	19
Ingleside Av S	950 E	4700-	13300 S	114
Ingraham St W	1350 N	1300-	1400 W	70
Institute Pl W	825 N	150-	400 W	71
Ionia Av N	4800 W	6300-	7200 N	30
Iowa St W	900 N	1800-	6000 W	69
Irena St W	6550 N	6650-	6750 W	19
Irene Av N	3150 W	3200-	3250 N	50
Iron St S	1450 W	3400-	3900 S	100
Iroquois Av W	6725 N	7700-	7800 W	18
Irving Av N (Changed to N. Bell Av)				
Irving Av S (Changed to S. Bell Av)				
Irving Park Blvd W	4000 N	600-	8400 W	53
Irwin Av S	2550 W	3800-	3850 S	98
Isham Av W	6450 N	7000-	7650 W	19
Ivy Av W	7150 N	7200-	7800 W	18
J				
Jackson St E	300 S	1-	400 E	82
Jackson St W	300 S	1-	350 W	81
Jackson Blvd W	300 S	350-	5600 W	81
James St W	5175 S	2000-	2120 W	121
Jansen Av N	1450 W	3400-	4950 N	52
Jarlath St W	7250 N	2400-	7750 W	24
Jarvis Av W	7400 N	1200-	7800 W	26
Jasper Pl S	1450 W	3400-	3500 S	100
Jean Av N	6025 W	6700-	6950 N	20
Jefferson St N	600 W	1-	500 N	81
Jefferson St S	600 W	1-	2200 S	81
Jeffery Av S	2000 E	6700-	13800 S	138
Jerome St W	7550 N	2600-	7780 W	26
Jersey Av N	3260 W	6000-	6150 N	32
Jessie Ct N	2050 W	400-	425 N	69
John Pl W	2250 S	800-	900 W	90
Jones St N	2300 W	2600-	2650 N	60
Jonquil Ter W	7700 N	1420-	1750 W	17A
Jourdan Ct S	850 W	1900-	2000 S	90
Judson St N	900 W	1400-	1475 N	70
Julia Ct W	2100 N	2700-	2750 W	59
Juliana St W	1475 N	1320-	1800 W	70
Juliua St S	1100 W	1100-	1150 S	80
Juneway Ter W	7800 N	1430-	1850 W	17A
Junior Ter W	4350 N	700-	860 W	44
Justine St S	1550 W	4500-	12300 S	111
K				
Kamerling Av W	1350 N	4000-	5600 W	66
Karlov Av N	4100 W	1-	6400 N	76
Karlov Av S	4100 W	1-	8700 S	76
Kasson Av N	4020 W	4450-	4750 N	39
Kearsarge Av N	4200 W	2900-	3050 N	48
Keating Av N	4750 W	1400-	6125 N	66
Keating Av S	4750 W	4200-	8700 S	107
Kedvale Av N	4150 W	800-	6400 N	66
Kedvale Av S	4150 W	600-	8700 S	76
Kedzie Av N	3200 W	1-	7600 N	78
Kedzie Av S	3200 W	1-	11500 S	78
Kedzie Blvd N	3200 W	2200-	2600 N	59
Keefe Av S	450 E	6800-	6900 S	136
Keeler Av N	4200 W	1-	6490 N	76
Keeler Av S	4200 W	1-	8700 S	76
Keeley St S	1000 W	2800-	3100 S	100
Keene Av N	4660 W	5200-	6300 N	31
Keenon St W	1550 N	1600-	1800 W	69
Keith St N	1275 W	700-	800 N	70
Kelso Av N	4150 W	4650-	4750 N	39
Kemper Pl W	2350 N	600-	700 W	62
Kendall St W	750 S	2025-	2150 W	79
Kenesaw Ter W	4250 N	650-	850 W	44
Kenmore Av N	1050 W	4000-	6400 N	43
Kenneth Av N	4450 W	200-	6000 N	76
Kenneth Av S	4450 W	600-	8700 S	76
Kennicott Av N	4100 W	4500-	4700 N	39
Kennison Av N	4500 W	5015-	5060 N	39
Kenosha Av N	4250 W	2900-	3200 N	48
Kensington Av E	11550 S	50-	750 E	173
Kenton Av N	4600 W	1-	5900 N	76
Kenton Av S	4600 W	1-	8700 S	76
Kentucky Av N	4500 W	4800-	4950 N	39
Kenwood Av S	1350 E	4700-	8900 S	114
Keokuk Av N	4150 W	4400-	4560 N	39
Keota Av N	5650 W	6550-	6775 N	20
Kerbs Av N	4550 W	5700-	5775 N	31
Kercheval Av N	4600 W	5700-	5800 N	31
Kerfoot Av S	700 W	8300-	8450 S	144
Kewanee Av N	4150 W	4650-	4750 N	39
Keystone Av N	4050 W	125-	6400 N	76
Kiss Pl W	1050 S	2250-	2300 W	79
Kilbourn Av N	4500 W	1-	6175 N	76
Kilbourn Av S	4500 W	1-	8700 S	76
Kildare Av N	4300 W	1-	6400 N	76
Kildare Av S	4300 W	1-	8700 S	76
Kilpatrick Av N	4700 W	1-	6300 N	76
Kilpatrick Av S	4700 W	1-	8700 S	76
Kimball Av N	3400 W	1600-	6230 N	58
Kimbark Av S	1300 E	4700-	9400 S	114
Kimberly Av N	4600 W	5000-	5100 N	39
King Pl W	3050 N	850-	950 W	52
Kingsbury St N	400 W	400-	2100 N	71
Kingsdale Av N	4650 W	5750-	5800 N	31
Kingston Av S	2550 E	7300-	9400 S	139
Kinney Av S	1650 E	9300-	9350 S	157
Kinzie St E	400 N	1-	100 E	82
Kinzie St W	400 N	1-	5500 W	81
Kinzua Av N	5500 W	6400-	6760 N	21
Kiona Av N	4230 W	4600-	4700 N	39
Kirby Av N	4600 W	5700-	5750 N	31
Kirkwood Av N	4500 W	6050-	6350 N	31
Kirkland Av S	4350 W	2200-	2450 S	86
Knox Av N	4650 W	2200-	6300 N	57
Knox Av S	4650 W	4200-	8700 S	107
Kolin Av N	4350 W	200-	1600 N	76
Kolin Av S	4350 W	1200-	8700 S	86
Kolmar Av N	4550 W	200-	600 N	76
Kolmar Av S	4550 W	300-	8700 S	76
Komensky Av S	4050 W	1200-	8700 S	86
Kongee Av N	4575 W	1600-	1670 N	57

REALTY MANAGEMENT COMPANY
33 North La Salle Street
Central 2323
BRANCHES
3442 Lawrence Ave. - 4002 Roosevelt Rd. - 737 E. 76th St.
SALES • MANAGEMENT • INSURANCE

STREET	AT	FROM	TO	PAGE
Kostner Av N	4400 W	1-	6300 N	76
Kostner Av S	4400 W	1-	8700 S	76
Kreiter Av S	3550 E	9300-	9500 S	159
Kroll St S	2050 W	2300-	2350 S	89
Kruger Av N	4800 W	4820-	4960 N	39
Kuehl Pl N	1925 W	2300-	2350 N	60
Kuhns Ct N	2450 W	2050-	2100 N	59
L				
Lacey Av N	4860 W	5730-	5800 N	30
La Crosse Av N	4850 W	200-	6400 N	75
La Crosse Av S	4850 W	4250-	6500 S	106
Lafayette St W (Changed to W. Gunnison St)				
Lafayette Av S	50 W	5500-	12400 S	123
Laflin St S	1500 W	1-	12300 S	80
Laflin Pl S	1500 W	3400-	3700 S	100
Lake St E	200 N	1-	100 E	82
Lake St W	200 N	1-	6000 W	81
Lake Park Av S	450 E	2400-	5700 S	92
Lake Shore Dr	550 E	550-	4400 N	72
Lakeside Pl W	4750 N	775-	1000 W	43
Lake View Av N	400 W	2400-	2800 N	62
Lakewood Av N	1300 W	5200-	6950 N	35
Lambert Av N	4850 W	5700-	5860 N	30
Lamon Av N	4900 W	1-	5600 N	75
Lamon Av S	4900 W	900-	6500 S	75
Landers Av N	5000 W	6050-	6300 N	30
Lane Ct N	350 W	2000-	2100 N	62
Langlade Av N	4950 W	5200-	5500 N	30
Langley Av S	700 E	3700-	13500 S	102
Langley Pl E	3750 S	700-	740 E	102
Lansing Av N	4900 W	5700-	5900 N	30
Laporte Av N	4950 W	200-	4800 N	75
Laporte Av S	4950 W	4300-	6500 S	106
Laramie Av N	5200 W	1-	5375 N	75
Laramie Av S	5200 W	1-	6500 S	75
Larchmont Av W	3950 N	1800-	1975 W	51
Larcom Av W	6150 N	5450-	5700 W	30
Laretta Ct S	1050 W	400-	500 S	80
Larned Av N	5250 W	5300-	5400 N	30
Larrabee St N	600 W	800-	2400 N	71
LaSalle St N	150 W	1-	1750 N	81
LaSalle St S	150 W	1-	12500 S	81
LasCasas Av N	4950 W	5675-	5800 N	30
Latham Av N	4950 W	5430-	5460 N	30
Latrobe Av N	5250 W	1-	5400 N	75
Latrobe Av S	5250 W	5100-	5500 S	106
Laurel St S	1000 W	3900-	4160 S	111
Lavergne Av N	5000 W	1-	5200 N	75
Lavergne Av S	5000 W	1-	6500 S	75
Law Av S	625 W	500-	600 S	81
Lawler Av N	5050 W	400-	5600 N	65
Lawler Av S	5050 W	4320-	5220 S	106
Lawndale Av N	3700 W	400-	6400 N	67
Lawndale Av S	3700 W	500-	11000 S	77
Lawrence Av W	4800 N	800-	6000 W	43
Lawson Av N	5100 W	5700-	5775 N	30
Leader Av N	5150 W	5850-	6350 N	30
Leamington Av N	5150 W	100-	5350 N	75
Leamington Av S	5150 W	1-	5250 S	75
Leavenworth Av N	5325 W	5525-	5550 N	30
Leavitt St N	2200 W	1-	6515 N	79
Leavitt St S	2200 W	1-	10700 S	79
Leclaire Av N	5100 W	1-	5450 N	75
Leclaire Av S	5100 W	4350-	5250 S	106
Lee Pl W	750 N	2000-	2100 W	69
Legett Av N	5150 W	6000-	6400 N	30
Lehigh Av N	5450 W	6150-	7200 N	30
Lehmann Ct N	525 W	2650-	2800 N	62
Leif Eriksen Dr S	600 E	1200-	5700 S	92
Leland Av W	4700 N	800-	6000 W	43
LeMai Av N	5225 W	6200-	6460 N	30
Lemont Av N	5150 W	5750-	6300 N	30
LeMoyne St W	1500 N	2000-	6000 W	69
Lenox Av N	5110 W	6125-	6400 N	30
Leo St S	950 W	2500-	2700 S	90
Leona Av N	5150 W	6175-	6400 N	30
Leonard Av N	5275 W	5575-	6000 N	30
Laoti Av N	4950 W	6150-	6850 N	30
Leroy Av N	5200 W	6190-	6400 N	30
Leasing St N	950 W	800-	900 N	70
Lester Av N	5450 W	4910-	5000 W	38
Levee St W	2800 S	1530-	1600 W	100
Lewis St N	1250 W	1950-	2300 N	61
Lexington St W	700 S	2100-	6000 W	79
Leyden Av S	200 E	13650-	13800 S	181
Liano Av N	5300 W	5250-	5300 N	30
Libby Av N	5200 W	4800-	4850 N	38
Liberty St W	1375 S	550-	800 W	91
Lieb Av N	5475 W	5225-	5450 N	30
Lightfoot Av N	5950 W	6650-	6800 N	20
Lill Av W	2550 N	800-	1500 W	61
Lillard Av N (Changed to N. Central Av)				
Lime St S	830 W	2500-	3300 S	90
Lincoln St N	1900 W	1-	6200 N	79
Lincoln St S	1900 W	1-	11900 S	79
Lincoln Av N	200 W	1825-	6400 N	62
Lincoln Park West	300 W	2020-	2400 N	62
Lind Av N	5325 W	5225-	5350 N	30
Linden Pl N	3000 W	2425-	2570 N	59
Linder Av N	5500 W	1400-	5900 N	65
Linder Av S	5500 W	5100-	6500 S	106
Lipps Av N	5275 W	4800-	4900 N	38
Lithuanica Av S	900 W	3100-	3800 S	100
Lister Av N	1850 W	2200-	2350 N	60
Livermore Av N	5550 W	6175-	6350 N	30
Lloyd Av S	1300 W	3000-	3050 S	100
Lock St S	1350 W	2850-	3100 S	100
Lockport St S	2300 W	3620-	3650 S	99
Lockwood Av N	5300 W	1-	5800 N	75
Lockwood Av S	5300 W	1-	5500 S	75
Locust St W	900 N	100-	500 W	71
Loeffler Ct S	1050 W	1600-	2000 S	90
Logan Blvd	2800 N	2210-	2400 W	60
Logan Blvd	2600 N	2400-	3110 W	59
Logan Sq	2600 N	3110-	3225 W	59
Loleta Av N	5850 W	6600-	6860 N	20
Lomax Pl W	550 S	200-	300 W	81
London Av N	5350 W	4750-	4800 N	38
Long Av N	5400 W	1-	5550 N	75
Long Av S	5400 W	5100-	6500 S	106
Longwood Dr S	2100 W	8700-	11900 S	152
Loomis St S	1400 W	1-	12300 S	80
Loomis Blvd S	1400 W	5500-	8700 S	122
Loomis Pl W	1400 W	3400-	3700 S	100
Lorel Av N	5350 W	1-	2500 N	75
Lorel Av S	5350 W	5100-	5500 S	106
Loring Av N	5450 W	5225-	5300 N	30
Loron Av N	5875 W	6600-	6775 N	20
Lothair Av S	2050 W	11150-	11500 S	170
Lotus Av N	5450 W	1-	5600 N	75
Lotus Av S	5450 W	1-	5500 S	75
Louise Av N	5450 W	6300-	6400 N	30
Lovejoy Av N	5450 W	5100-	5500 N	38
Lowe Av S	700 W	2450-	12950 S	91
Lowell Av N	4350 W	1600-	6400 N	57
Loyola Av W	6550 N	1025-	2000 W	26
Luce St N	1350 W	1400-	1440 N	70
Lucerne Av N	5150 W	6050-	6070 N	30
Ludlam Av N	5450 W	5225-	5475 N	30
Luella Av S	2250 E	7100-	13800 S	138
Lull Pl W	1225 N	1725-	1760 W	69
Lumber St S	350 W	1600-	2500 S	91
Luna Av N	5550 W	1400-	5900 N	65
Luna Av S	5550 W	5100-	5500 S	106
Lundy Av N	5550 W	6200-	6400 N	30
Lunt Av W	7000 N	1100-	7800 W	26
Luther St W	2475 S	2600-	2700 W	88
Lutz Pl W	1560 N	610-	650 W	71
Luzon Av N	5575 W	6000-	6075 N	30
Lydia St W	250 N	650-	800 W	81
Lyman St S	1050 W	2900-	3100 S	100
Lynch Av N	5200 W	5250-	5600 N	30
Lyndale St W	2300 N	2000-	4600 W	60
Lyon Av S	700 E	9300-	9450 S	155
Lytle St S	1250 W	600-	1200 S	80
M				
MacAlister Pl W	700 S	1200-	1400 W	80
Macedonia St N	1825 W	1200-	1300 N	69
Mackinaw Av S	3350 E	8250-	13600 S	149
Madalla Av N	5600 W	6000-	6075 N	29

REALTY MANAGEMENT COMPANY
33 North La Salle Street
Central 2323
BRANCHES
3442 Lawrence Ave. - 4002 Roosevelt Rd. - 737 E. 79th St.
SALES • MANAGEMENT • INSURANCE

STREET	AT		FROM	TO		PAGE
Madison St E	0		1-	100	E	82
Madison St W	0		1-	6000	W	81
Madison Pk E	5050	S	1200-	1400	E	114
Madrid Av N	5700	W	6350-	6400	N	29
Magnet Av N	5650	W	5300-	5450	N	29
Magnolia Av N	1250	W	2600-	6500	N	61
Major Av N	5700	W	1600-	5900	N	55
Major Av S	5700	W	5100-	6500	S	116
Malden St N	1300	W	4400-	4800	N	43
Malta St S	1500	W	9900-	10300	S	162
Malvern Av N	1700	W	7450-	7600	N	25
Mandell Av N	5650	W	6275-	6525	N	29
Mango Av N	5750	W	1600-	5800	N	55
Manila Av N	5800	W	5325-	5400	N	29
Manistee Av S	2750	E	7900-	13150	S	148
Manitou Pl W	2500	N	2325-	2400	W	60
Mankato Av N	6250	W	7000-	7050	N	20
Manor Av N	2750	W	4450-	4800	N	41
Mansfield Av N	5850	W	1000-	6120	N	64
Mansfield Av S	5850	W	850-	6300	S	74
Manton Av N	5600	W	5700-	6000	N	29
Maple St W	1100	N	1-	160	W	71
Maple Sq Av N	1250	W	3600-	3800	N	52
Maplewood Av N	2550	W	200-	7500	N	78
Maplewood Av S	2550	W	300-	11900	S	78
Marble Pl W	150	S	1-	800	W	81
Marcey St N	1000	W	1650-	1950	N	61
Margate Ter W	4950	N	825-	1000	W	42
Marianna St W	2700	N	830-	1400	W	61
Marion Ct N	1850	W	1200-	1300	N	69
Market St S	350	W	1-	525	S	81
Markham Av N	5950	W	5700-	6000	N	29
Marmora Av N	5900	W	2100-	6100	N	55
Marquette Av S	2700	E	7600-	13100	S	148
Marquette Rd E	6700	S	1-	1600	E	136
Marquette Rd W	6700	S	1-	4800	W	136
Marshall Blvd S	2900	W	1900-	2400	S	88
Marshfield Av N	1650	W	400-	7800	N	69
Marshfield Av S	1650	W	300-	9300	S	79
Mary St S	1100	W	2500-	2700	S	90
Maryland Av S	850	E	5300-	13300	S	125
Mason Av N	5950	W	1-	6150	N	74
Mason Av S	5950	W	1-	6300	S	74
Massasoit Av N	5750	W	800-	1600	N	64
Massasoit Av S	5750	W	5100-	6300	S	116
Mather St W	700	S	550-	800	W	81
Matthew St W	250	S	1750-	1800	W	79
Matson Av N	5825	W	6100-	6300	N	29
Maud Av N	1000	W	1850-	1990	N	61
Mautene Ct N	1650	W	1215-	1275	N	69
Maxwell St W	1350	S	500-	1150	W	91
May St N	1150	W	1-	950	N	80
May St S	1150	W	600-	12300	S	80
Maypole Av W	150	N	1600-	5200	W	79
Mayfield Av N	5900	W	1-	1900	N	74
Mayfield Av S	5900	W	1-	6500	S	74
McAlpin Av N	6300	W	6950-	7150	N	20
McClellan Av N	5600	W	6100-	6400	N	29
McClurg Ct N	400	E	550-	725	N	72
McCook Av N	6050	W	5950-	6000	N	29
McDermott St S	1400	W	2900-	2975	S	100
McGlashen St S	450	W	2200-	2250	S	91
McHenry St N	1300	W	1500-	1750	N	70
McLean Av W	2050	N	1400-	6500	W	61
McLeod Av N	6300	W	6000-	6150	N	29
McReynolds St W	1500	N	1600-	1800	W	69
McVicker Av N	6050	W	1600-	6200	N	55
McVicker Av S	6050	W	5100-	6300	S	116
Meade Av N	6100	W	1600-	6225	N	55
Meade Av S	6100	W	5100-	6500	S	116
Meadow Lane N	1730	W	6700-	6800	N	25
Mechanic St S	450	W	1600-	1850	S	91
Medford Av N	6250	W	6930-	7050	N	20
Medill Av W	2350	N	3400-	7200	W	68
Medina Av N	6200	W	5820-	5950	N	29
Melrose St W	3250	N	400-	7100	W	53
Melville Pl W	4250	N	1410-	1500	W	43
Melvina Av N	6200	W	1600-	6400	N	55
Melvina Av S	6200	W	5100-	6500	S	116
Menard Av N	5800	W	1-	6100	N	74
Menard Av S	5800	W	1-	6500	S	74
Mendell St N	1500	W	1900-	2075	N	61
Mendota Av N	5875	W	7000-	7050	N	20
Menomonee St W	1800	N	150-	600	W	62
Meredith Av N	5630	W	6250-	6400	N	29
Meridan St W	25	N	630-	800	W	81
Merrill Av S	2150	E	6700-	13800	S	138
Merrimac Av N	6250	W	1600-	6400	N	55
Merrimac Av S	6250	W	5100-	6300	S	116
Metropolitan Pl W	625	N	3930-	4000	W	67
Metropole St W	3050	N	4300-	4400	W	48
Meyer Av N	525	W	1600-	1700	N	62
Miami Av W	6050	N	5815-	6160	W	29
Michael Ct N	2100	W	6800-	6970	N	25
Michigan Av N	100	E	1-	1000	N	82
Michigan Av S	100	E	1-	12700	S	82
Midway Pk W	500	N	5700-	6000	W	64
Midway Plaisance E	5950	S	800-	1600	E	125
Mildred Av N	900	W	2600-	3000	N	61
Millard Av S	3650	W	500-	11100	S	77
Miller St S	1050	W	600-	1400	S	80
Miltimore Av N	5850	W	5600-	5975	N	29
Milton Av N	500	W	800-	1200	N	71
Milwaukee Av N	500	W	200-	7600	N	81
Minnehaha Av N	5400	W	6300-	6550	N	30
Minnetonka Av N	5650	W	6425-	6550	N	20
Minerva Av S	1150	E	6400-	6700	S	137
Mobile Av N	6300	W	1600-	6400	N	55
Mobile Av S	6300	W	5100-	6500	S	116
Moffat St W	1850	N	2400-	5200	W	59
Mohawk St N	550	W	1300-	2100	N	71
Monon Av N	5950	W	7050-	7100	N	20
Monroe St E	100	S	1-	400	E	82
Monroe St W	100	S	1-	5600	W	81
Montana Av W	2450	N	900-	5300	W	61
MontClare Av N	7100	W	2500-	5600	N	54
Monterey Av W	11100	S	1600-	2000	W	170
Montgomery St S	2600	W	4000-	4150	S	109
Monticello Av N	3650	W	400-	6400	N	67
Montrose Av W	4400	N	650-	6400	W	44
Montvale Av W	11200	S	1650-	1950	W	170
Moody Av N	6150	W	1600-	6300	N	55
Moody Av S	6150	W	5100-	6300	S	116
Moore St N	325	W	1125-	1200	N	71
Moorman St N	1700	W	1275-	1335	N	69
Morgan St N	1000	W	1-	800	N	80
Morgan St S	1000	W	1-	12950	S	80
Morse Av W	6950	N	1200-	2800	W	26
Morton St N	2100	W	6800-	7350	N	25
Mossopratt St S	1100	W	3100-	3500	S	100
Moselle Av N	6200	W	6900-	6925	N	20
Mozart St N	2850	W	100-	6800	N	78
Mozart St S	2850	W	300-	8300	S	78
Mulligan Av N	6350	W	1800-	6000	N	55
Mulligan Av S	6350	W	5100-	6300	S	116
Muskegon Av S	2850	E	7750-	13225	S	148
Myrick St W	7850	S	3650-	4000	W	140
Myrtle Av W	6200	N	7150-	7750	W	28
Nagle Av N	6450	W	1600-	6400	N	54
Nagle Av S	6450	W	5100-	6300	S	115
Naper Av N	6610	W	5950-	6400	N	28
Naples Av N	6400	W	6100-	6200	N	28
Napoleon Av N	6400	W	5810-	5900	N	28
Narragansett Av N	6400	W	1600-	4800	N	55
Narragansett Av S	6400	W	5100-	6500	S	116
Nashotah Av N	6550	W	5875-	6050	N	28
Nashville Av N	6600	W	1600-	6550	N	54
Nashville Av S	6600	W	5100-	6500	S	115
Nassau Av N	6400	W	6000-	6200	N	28
Natchez Av N	6500	W	1600-	6600	N	54
Natchez Av S	6500	W	5100-	6500	S	115
Natoma Av N	6650	W	1600-	6550	N	54
Natoma Av S	6650	W	5100-	6300	S	115
Navajo Av N	5140	W	6225-	6500	N	30
Navarre Av N	6450	W	5975-	6075	N	28
Nebraska Av N	3050	W	1800-	2200	N	59
Neenah Av N	6550	W	2800-	6400	N	45
Neenah Av S	6550	W	5100-	6300	S	115
Nelson St W	3050	N	1200-	7000	W	52
Neola Av N	6700	W	6000-	6200	N	28

REALTY MANAGEMENT COMPANY
33 North La Salle Street
Central 2323
BRANCHES
3442 Lawrence Ave. - 4002 Roosevelt Rd. - 737 E. 79th St.
SALES • MANAGEMENT • INSURANCE

STREET	AT	FROM	TO	PAGE
Nettleton Av N	6700 W	6075-	6200 N	28
Neva Av N	7150 W	1600-	6650 N	54
Neva Av S	7150 W	5200-	5950 S	115
Nevada St W	2250 N	4400-	5400 W	57
Newark Av N	6700 W	5600-	6600 N	28
Newberry Av S	850 W	1000-	1800 S	80
Newburg Av N	6400 W	5925-	6170 N	28
Newcastle Av N	6850 W	1600-	6600 N	54
Newcastle Av S	6850 W	5100-	5900 S	115
New England Av N	6900 W	1600-	6550 N	54
New England Av S	6900 W	5100-	6500 S	115
Newell Av N	7050 W	6200-	6350 N	28
Newgard Av N	1450 W	6400-	6800 N	26
New Hampshire Av N	6850 W	5625-	5800 N	28
Newland Av N	6950 W	1600-	6550 N	54
Newland Av S	6950 W	5100-	5900 S	115
Newport Av W	3450 N	800-	7100 W	52
Newton St N	1850 W	900-	1200 N	69
Niagara Av N	6875 W	6100-	6300 N	28
Nickerson Av N	7050 W	5875-	6200 N	28
Nicolet Av N	7000 W	5600-	5900 N	28
Nieman Av W	6400 N	6600-	6900 W	28
Nina Av N	7200 W	5775-	6075 N	28
Nixon Av N	7120 W	6500-	6600 N	19
Noble St N	1400 W	400-	1600 N	70
Nokomis Av N	5310 W	6250-	6500 N	30
Nora Av N	7050 W	3500-	4000 N	45
Nordica Av N	7050 W	1600-	6650 N	54
Nordica Av S	7050 W	5150-	5900 S	115
Normal Av S	500 W	2350-12950	S	91
Normal Pkwy W	6850 S	300-	500 W	135
Normandy Av N	6700 W	1600-	6600 N	54
Normandy Av S	6700 W	5100-	6500 S	115
North Av E	1600 N	1-	75 E	72
North Av W	1600 N	1-	7200 W	71
North Branch St N	800 W	920-	1400 N	70
Northcott Av N	6425 W	5650-	6200 N	28
North Park Av N	300 W	1350-	2000 N	71
North Shore Av W	5700 N	1050-	7400 W	26
North Water St E	400 N	1-	600 E	72
Northwest Hwy N	5200 W	4850-	6950 N	38
Norton St S	1175 W	610-	900 S	80
Norwood St W	6050 N	1200-	6275 W	35
Nottingham Av N	7100 W	3000-	5750 N	45
Nottingham Av S	7100 W	5200-	6500 S	115
Nursery St N	1300 W	2000-	2150 N	61
O				
Oak St E	1000 N	1-	100 E	72
Oak St W	1000 N	1-	650 W	71
Oakdale Av W	2950 N	300-	7000 W	53
Oakenwald Av S	1000 E	4000-	4650 S	114
Oak Grove Av W	3650 N	1150-	1200 W	52
Oakland Crescent S	1000 E	4080-	4100 S	114
Oakley Av N	2300 W	1600-	6515 N	60
Oakley Av S	2300 W	1200-11900	S	89
Oakley Blvd N	2300 W	1-	1600 N	79
Oakley Blvd S	2300 W	1-	1200 S	79
Oak Park Av N	6800 W	1600-	6600 N	54
Oak Park Av S	6800 W	5100-	6500 S	115
Oakwood Blvd E	4000 S	400-	950 E	113
O'Brien St W	1250 S	600-	300 W	91
Oconto Av N	7250 W	3000-	7600 N	44B
Octavia Av N	7300 W	3000-	7600 N	44B
Odell Av N	7350 W	3000-	7600 N	44B
Ogallah Av N	7550 W	6450-	6700 N	18
Ogden Av N	1450 W	150-	2000 N	80
Ogden Av W	150 S	1425-	4500 W	80
Ogden Blvd S	2300 W	1200-	1600 S	89
Oglesby Av S	2350 E	6700-13800	S	138
Ohio St E	600 N	1-	500 E	72
Ohio St W	600 N	1-	6000 W	71
Oketo Av N	7400 W	3000-	7600 N	44B
Olcott Av N	7500 W	3000-	7600 N	44B
Oleander Av N	7550 W	3000-	7600 N	44B
Oliphant Av N	7800 W	6425-	6800 N	18
Olive Av W	5650 N	1400-	7900 W	35
Oliver Pl W	1700 S	1310-	1350 W	90
Olmsted Av N	7400 W	6520-	6870 N	18
Olympia Av N	7700 W	6400-	6800 N	18
Onarga Av N	7200 W	6500-	6790 N	18
Oneida Av N	7750 W	6410-	6480 N	18
O'Neil St W	2300 S	800-	860 W	90
Ontario St E	630 N	1-	500 E	72
Ontario St W	630 N	1-	500 W	71
Opal Av N	7850 W	3200-	3600 N	44B
Orange Av N	7900 W	3200-	2600 N	44B
Orchard St N	700 W	1500-	2725 N	71
Oregon Av W	650 S	1200-	1400 W	80
Oriole Av N	7600 W	3000-	7600 N	44B
Orleans St N	350 W	325-	1600 N	71
Osage Av N	7950 W	3200-	3600 N	44B
Osborn St N	1725 W	500-	600 N	69
Oseeloa Av N	7425 W	3000-	7600 N	44B
Osgood St N	1050 W	1900-	3900 N	61
Oshkosh Av N	7800 W	6525-	6800 N	18
Oswego St N	1650 W	400-	425 N	69
Otis St N	650 W	1200-	1250 N	71
Otsego Av N	7625 W	6500-	6650 N	18
Ottawa Av N	7650 W	3200-	7600 N	44B
Otto St W	3350 N	1210-	2950 W	52
Overhill Av N	7700 W	3200-	7600 N	44B
Owen Av N	7700 W	6900-	7000 N	18
Oxford Av N	7775 W	6400-	6800 N	18
Ozanum Av N	7800 W	3200-	7600 N	44B
Ozark Av N	7750 W	3200-	7600 N	44B
P				
Pacific Av N	8000 W	3200-	4000 N	44A
Packers Av S	1350 W	4000-	4700 S	111
Page Av N	8050 W	3200-	4000 N	44A
Palatine Av W	6300 N	6450-	7750 W	28
Palmer St W	2200 N	2800-	7200 W	59
Palmer Sq W	2200 N	3000-	3200 W	59
Panama Av N	8100 W	3200-	4000 N	44A
Paris Av N	8150 W	3200-	4000 N	44A
Park Av S	400 W	10300-10400	S	163
Parker Av W	2750 N	3400-	5600 W	58
Parkhurst Av N	1950 W	7300-	7600 N	25
Parkside Av N	5650 W	1-	5725 N	74
Parkside Av S	5650 W	1-	6300 S	74
Parkview Ter N	3650 W	3600-	3900 N	49
Parnell Av S	550 W	2900-12950	S	101
Patterson Av W	3650 N	1825-	7800 W	51
Paulina St N	1700 W	1-	7800 N	79
Paulina St S	1700 W	1-	9200 S	79
Paxton Av S	2200 E	6700-13800	S	136
Pearl Ct N	725 W	2100-	2200 N	62
Pearson St E	835 N	1-	400 E	72
Pearson St W	835 N	1-	25 W	71
Peck Ct W	5900 N	7150-	7200 W	28
Penn St N	700 W	1200-	1275 N	71
Pensacola Av W	4350 N	1425-	5800 W	43
Peoria St N	900 W	1-	625 N	80
Peoria St S	900 W	1-12950	S	80
Perry Av S	150 W	6500-12500	S	135
Pershing Rd E	3900 S	1-	950 E	113
Pershing Rd W	3900 S	1-	3600 W	112
Peshtigo Ct N	500 E	500-	530 N	72
Peterson Av W	6000 N	1600-	7650 W	34
Philadelphia Pl W	350 N	4700-	4800 W	76
Phillips Av S	2425 E	7200-	9400 S	139
Photo Pl W	25 S	1300-	1400 W	80
Pierce Av W	1550 N	2000-	5000 W	69
Pine Av N	5500 W	1-	1400 N	75
Pine Grove Av N	430 W	2700-	4000 N	62
Pingree St N	2200 W	6800-	7600 N	25
Pioneer Av N	8200 W	3200-	4200 N	44A
Pippin St W	7650 S	3700-	4000 W	140
Pitney Ct S	1450 W	2950-	3100 S	100
Plaisance Ct E	6050 S	1450-	1475 E	125
Pittsburg Av N	8250 W	3200-	4200 N	44A
Plainfield Av N	8300 W	3200-	4200 N	44A
Pleasant Av S	2150 W	8800-	9500 S	152
Plymouth Ct S	35 W	300-	1400 S	81
Poe St N	1050 W	1850-	1900 N	61
Point St N	2700 W	2000-	2160 N	59
Polk St W	800 S	1-	5500 W	81
Ponchartrain Bd N	5650 W	6500-	6650 N	20
Pontiac Av N	8350 W	3200-	4200 N	44A
Poplar Av S	1030 W	2700-	3100 S	100
Portland Av S	250 W	4500-	4650 S	112

REALTY MANAGEMENT COMPANY

33 North La Salle Street

Central 2323

BRANCHES

3442 Lawrence Ave. - 4002 Roosevelt Rd. - 737 E. 79th St.

SALES • MANAGEMENT • INSURANCE

INDEX TO STREETS

STREET	AT	FROM	TO	PAGE
Potomac Av W	1300 N	1900-	6000 W	69
Potwyne Pl W	4450 N	2150-	2750 W	42
Powell Av N	2500 W	2020-	2400 N	59
Prairie Av S	300 E	1600-	13400 S	92
Pratt Av W	6800 N	2000-	7600 W	26
Pratt Blvd W	6800 N	1050-	2000 W	26
Prescott Av N	5500 W	6150-	6350 N	30
Princeton Av S	300 W	2200-	12500 S	91
Prindiville St W	2200 N	2700-	2775 W	59
Prospect Av S	2050 W	8700-	11050 S	152
Prospect Sq S	1800 W	9100-	9150 S	152
Pryor Av W	11025 S	1950-	1600 W	170
Pueblo Av N	8400 W	3550-	4200 N	44A
Putnam St N	656 W	750-	800 N	71
Q				
Quarry St S	950 W	2500-	2700 S	100
Quincy St W	250 S	1-	5600 W	81
Quinn St S	1060 W	2700-	3100 S	100
R				
Race Av W	550 N	4600-	6000 W	66
Racine Av N	1200 W	1-	4800 N	80
Racine Av S	1200 W	1-	12300 S	80
Railroad Av W	800 S	5600-	6000 W	74
Raleigh Ct S	2350 W	1300-	1350 S	89
Randolph St E	150 N	1-	100 E	82
Randolph St W	150 N	1-	3150 W	81
Rascher Av W	5450 N	1400-	7900 W	35
Raven St W	6200 N	6200-	6950 W	29
Ravenswood Av N (E)	1750 W	3000-	7100 N	51
Ravenswood Av N (W)	1800 W	3200-	7050 N	51
Rawson St W	1700 N	1300-	1400 W	61
Raymond St W	1650 N	2000-	2050 W	60
Read Ct N	2550 W	800-	900 N	68
Redfield St W	1800 N	1400-	1475 W	61
Rees St W	1250 W	600-	1000 W	71
Reta Av N	825 W	3500-	3600 N	52
Rhodes Av S	500 E	3100-	10900 S	102
Rice St W	850 N	1800-	6000 W	69
Richard Av S	1250 W	10600-	10700 S	162
Richmond St N	2950 W	815-	6800 N	68
Richmond St S	2950 W	300-	8300 S	78
Ridge Av N	1200 W	5500-	6400 N	36
Ridge Blvd N	1850 W	6400-	7600 N	25
Ridgeland Av S	1750 E	6700-	9350 S	138
Ridgeway Av N	3750 W	400-	6400 N	67
Ridgeway Av S	3750 W	1400-	11000 S	87
Ridgewood Ct S	1350 E	5400-	5500 S	125
Ritchie Ct N	75 E	1300-	1350 N	72
Robbins Ter W	4300 N	675-	800 W	44
Roberts St N	550 W	650-	800 N	71
Robinson St S	1775 W	2975-	3200 S	99
Rockwell St N	2600 W	600-	7600 N	68
Rockwell St S	2600 W	1-	11500 S	78
Roe St W	1100 S	2150-	2200 W	79
Rogers Av N	1350 W	7700-	5200 N	17A
Rokeby St N	900 W	3500-	4000 N	52
Roosevelt Rd E	1200 S	1-	550 E	82
Roosevelt Rd W	1200 S	1-	6000 W	81
Root St W	4150 S	1-	800 W	112
Rosoce St W	3400 N	410-	8200 W	53
Rose St N	1450 W	800-	900 N	70
Rosedale Av W	5900 N	1200-	7850 W	35
Rosehill Dr W	5800 N	1600-	1775 W	34
Roseland Av S	150 E	9900-	10000 S	164
Rosemont Av W	6300 N	950-	4640 W	35
Roslyn Pl W	2500 N	400-	500 W	62
Ross Av S	200 W	6500-	6600 S	135
Ruble St S	675 W	1600-	2100 S	91
Rumsey Av W	8500 S	3800-	4000 W	140
Rundell Pl W	25 S	1000-	1200 W	80
Rush St N	100 E	400-	1150 N	72
Russell Sq (Park)	8300 S	3000-	3100 E	148
Rutherford Av N	6750 W	1600-	5350 N	54
Rutherford Av S	6750 W	5100-	6300 S	115
S				
Sacramento Av N	3000 W	1000-	7600 N	68
Sacramento Av S	3000 W	2200-	11300 S	88
Sacramento Blvd N	3000 W	1-	1000 N	78
Sacramento Blvd S	3000 W	1-	1200 S	78
Sacramento Sq W	450 N	3000-	3050 N	68
Saginaw Av S	2650 E	7500-	13050 S	148
Salt St S	910 W	2450-	2550 S	90
Sangamon St N	950 W	1-	950 N	80
Sangamon St S	950 W	1-	12950 S	80
Sarak Av N	1800 W	2925-	3200 N	51
Sauganash Av N	4100 W	5975-	6400 N	31
Sawyer Av N	3250 W	400-	5600 N	67
Sawyer Av S	3250 W	1200-	11200 S	87
Sayre Av N	7000 W	1600-	6650 N	54
Sayre Av S	7000 W	5100-	6500 S	115
Schick Pl N	500 W	1250-	1300 N	71
Schiller St E	1400 N	1-	75 E	72
Schiller St W	1400 N	1-	400 W	71
Schlitz Av S	450 E	11300-	11500 S	173
School St W	3300 N	900-	8400 W	52
Schreiber Av W	6450 N	1500-	7200 W	26
Schubert Av W	2700 N	2300-	7200 W	60
Scott St E	1250 N	1-	90 E	72
Sebor St W	650 S	550-	800 W	81
Sedgwick St N	400 W	550-	2300 N	71
Seeley Av N	2050 W	400-	7600 N	69
Seeley Av S	2050 W	1-	10850 S	79
Selden St W	1025 S	1800-	1900 W	79
Seminary Av N	1100 W	1910-	4000 N	61
Seminole St W	5700 N	5600-	7900 W	29
Seneca St N	250 E	500-	950 N	72
Seneshall St S	350 W	4100-	4150 S	112
Seward St S	550 W	1600-	2050 S	91
Shades Pl W	1625 N	625-	800 W	62
Shakespeare Av W	2150 N	2500-	3000 W	59
Shaughnessy St N	350 W	1300-	1340 N	71
Sheffield Av N	1000 W	1550-	3900 N	70
Shelby Ct S	950 W	1900-	2000 S	90
Sheldon St N	1400 W	1-	560 N	80
Sheridan Rd N	400 W	2800-	3250 N	53
Sherman St S	175 W	300-	1000 S	81
Sherwin Av W	7350 N	1200-	7750 W	26
Sherwood Ter W	4050 N	1400-	1500 W	43
Shields Av S	350 W	2600-	5900 S	101
Sholto St S	1050 W	600-	1100 S	80
Short St S	1375 W	2700-	2850 S	100
Sibley St S	1350 W	600-	1000 S	80
Siebens Pl N	1400 N	600-	675 W	71
Sigel St W	1350 W	200-	500 W	71
Silverton Way S	350 E	2200-	2300 S	92
Sinnot St W	550 N	1200-	1275 W	70
Sioux Av N	5400 W	6600-	7100 N	21
Sloan St W	1250 N	1275-	1400 W	70
Slocum Av W	4650 N	5600-	6400 W	37
Smalley Ct N	3450 W	2400-	2600 N	58
Smith Av N	900 W	1500-	1600 N	70
Snow St N	2200 W	2425-	2525 N	60
Solon St S	1100 W	1400-	1500 S	90
Somerset Av W	5650 N	6400-	6600 W	28
South Chicago Av S	400 E	6700-	9500 S	136
South Park Av S	400 E	6000-	11500 S	124
South Pkwy S	400 E	2200-	6000 S	92
Southport Av N	1400 W	1950-	4200 N	61
South Shore Dr S	2400 E	6700-	8350 S	139
South Water St E	300 N	50-	125 E	82
Spaulding Av N	3300 W	400-	6000 N	67
Spaulding Av S	3300 W	1-	11500 S	77
Spokane Av N	5350 W	6300-	6550 N	30
Springfield Av N	3900 W	400-	6400 N	67
Springfield Av S	3900 W	1-	11000 S	77
Spruce St W	700 S	1400-	1500 W	80
Stanley Ter S	2450 W	300-	400 S	78
St Anthony Ct N	2150 W	4800-	6515 N	42
St Georges Ct W	2200 N	2700-	2800 W	59
St Clair St N	200 E	450-	750 N	72
St Helen St W	2050 N	2700-	2720 W	59
St James Pl W	2525 N	400-	500 W	62
St Johns Ct N	1550 W	200-	375 N	80
St Lawrence Av S	600 E	4100-	13500 S	113
St Louis Av N	3500 W	200-	6300 N	77
St Louis Av S	3500 W	1-	11700 S	77
St Marys St W	2125 N	2750-	2775 W	59
St Michaels Ct N	475 W	1600-	1800 N	62
St Paul Av W	1750 N	2000-	5200 W	60

REALTY MANAGEMENT COMPANY

33 North La Salle Street
Central 2323

BRANCHES
3442 Lawrence Ave. - 4002 Roosevelt Rd. - 737 E. 79th St.

SALES • MANAGEMENT • INSURANCE

STREET	AT	FROM	TO	PAGE
Stanton Av S	500 E	3950-	4000 S	113
Stanton Ct N	750 W	1315-	1350 N	71
Stark St S	1050 W	2500-	2700 S	90
Starr St W	1650 N	300-	400 W	62
State Line Rd S	4100 E	10600-	11200 S	168
State St N	0	1-	1400 N	82
State St S	0	1-	12700 S	82
State Pkwy N	0	1400-	1600 N	71
Station St N	2225 W	2400-	2600 N	60
Stave St N	2550 W	2000-	2200 N	59
Stephenson Av S	650 E	10600-	12000 S	164
Steuben St W	11300 S	1725-	1800 W	170
Stewart Av S	400 W	2300-	12700 S	91
Stone St N	75 E	1200-	1350 N	72
Stony Island Av S	1600 E	5600-	10290 S	125
The Strand S	3450 E	8900-	9100 S	159
Stratford Pl W	3450 N	500-	650 W	53
String St S	650 W	1600-	2200 S	91
Strong St W	4950 N	4800-	6400 W	38
Studio Pl W	350 S	1200-	1400 W	80
Sullivan St W	1325 N	400-	500 W	71
Summerdale Av W	5350 N	1400-	7900 W	35
Summit Av S	800 W	8450-	8650 S	143
Sunnyside Av W	4500 N	800-	6400 W	43
Superior St E	750 N	1-	450 E	72
Superior St W	750 N	1-	600 W	71
Surf St W	2900 N	300-	600 W	53
Surrey Ct N	1300 W	2400-	2525 N	61
Swan St W	4670 S	120-	400 W	112
T				
Tahoma Av N	5350 W	6410-	6560 N	21
Talcott Av W	5400 N	6700-	7800 W	28
Talman Av N	2650 W	1-	7450 N	78
Talman Av S	2650 W	400-	11500 S	78
Taylor St W	1000 S	1-	5700 W	81
Tell Pl W	1100 N	1425-	1600 W	70
Temple St N	1320 W	700-	800 N	70
Terra Cotta Pl W	2530 N	1700-	1730 W	60
Thomas St W	1100 N	1800-	6000 W	69
Thome Av W	6220 N	1400-	4500 W	35
Thorndale Av W	5950 N	950-	7650 W	35
Throop St S	1300 W	1-	11850 S	80
Tilden St W	450 S	700-	2150 W	81
Todd St S	450 W	2100-	2150 S	91
Tonty Av N	6150 W	6700-	7000 N	20
Tooker Pl W	875 N	1-	50 W	71
Torrence Av S	2650 E	9500-	13790 S	158
Touhy Av W	7200 N	1200-	7800 W	26
Tower Ct N	125 E	800-	835 N	72
Town St N	750 W	1525-	1600 N	71
Townsend St N	450 W	650-	1200 N	71
Transit Av W	4000 S	1000-	1400 W	111
Transit Av E (Changed to S. East End Av)				
Tremont St W	5630 S	400-	600 W	123
Tripp Av N	4250 W	800-	6400 N	66
Tripp Av S	4250 W	600-	8700 S	76
Trowbridge Pl W	5170 S	3600-	3650 W	119
Troy St N	3150 W	400-	6000 N	68
Troy St S	3150 W	200-	11415 S	78
Trumbull Av N	3450 W	400-	1060 N	67
Trumbull Av S	3450 W	350-	11200 S	77
Turner Av S	3350 W	300-	11200 S	77
U				
Uhland St W	1400 N	700-	775 W	71
Union Av N	700 W	1-	650 N	81
Union Av S	700 W	1200-	12950 S	91
Union Park Ct N	1500 W	200-	375 N	80
Union Stock Yards	3900 S	800-	1600 W	111
Univeristy Av S	1150 E	4400-	9900 S	114
Upton St W	1850 N	2300-	2400 W	60
V				
Van Buren St E	400 S	1-	300 E	82
Van Buren St W	400 S	1-	5900 W	81
Vanderpoel Av S	1750 W	9150-	9900 S	152
Van Vlissingen Rd S	1850 E	9500-	10290 S	157
Vaughan Av S	1300 E	9300-	9400 S	156
Vedder St W	1200 N	500-	800 W	71
Vermont St W	12700 S	600-	1050 W	180
Vernon Av S	450 E	2850-	13500 S	102
Vernon Park Pl W	650 S	830-	1200 W	80
Victor St W	5800 N	1200-	1300 W	35
Victoria St W	5800 N	1430-	3300 W	35
Vilas Pl W	4550 N	2130-	2200 W	42
Vincennes Av S	600 E	3500-	11900 S	102
Vine St N	625 W	1200-	1750 N	71
Virginia Av N	2650 W	4500-	6000 N	41
Vista Ter N	850 W	4310-	4400 N	43
W				
Wabansia Av W	1700 N	1300-	7200 W	61
Wabash Av N	50 E	1-	850 N	82
Wabash Av S	50 E	1-	12550 S	82
Wacker Dr E	350 N	1-	550 E	82
Wacker Dr W	350 N	1-	350 W	81
Wacker Dr N	350 W	1-	200 N	81
Wade St W	1050 N	1200-	1350 W	70
Walden Pkwy S	1850 W	9730-	10700 S	152
Waldo Pl W	125 N	640-	800 W	81
Walker Ct S	1320 W	1730-	1800 S	90
Wall St S	1150 W	3100-	3800 S	100
Wallace St S	600 W	2400-	12950 S	91
Walleck Ct S	2150 W	1730-	1800 S	89
Wallen Av W	6650 N	1600-	1775 W	25
Waller Av N	5700 W	1-	1600 N	74
Waller Av S	5700 W	1-	1200 S	74
Walnut St W	250 N	1600-	4800 W	79
Walton Pl E (Changed to E. Walton St)				
Walton Pl W (Changed to W. Walton St)				
Walton St E	900 N	1-	350 E	72
Walton St W	950 N	1-	6000 W	71
Waukesha Av N	5500 W	6500-	6775 N	19
Ward St N	1350 W	2100-	4000 N	61
Warner Av W	4150 N	1400-	5400 W	43
Warren Av W	50 N	1500-	3400 W	80
Warsaw Av W	3050 N	2600-	3000 W	50
Warwick Av W	3750 N	4000-	6400 W	48
Waseca Pl W	11200 S	1625-	1725 W	170
Washburne Av W	1250 S	1050-	2500 W	90
Washington St E	100 N	1-	100 E	82
Washington St W	100 N	1-	500 W	81
Washington Blvd W	100 N	500-	6000 W	81
Washington Pk Ct S	450 E	4900-	5100 S	113
Washtenaw Av N	2700 W	1-	7600 N	78
Washtenaw Av S	2700 W	1-	11500 S	78
Waterloo Ct N	650 W	3000-	3060 N	53
Watkins Av S	1750 W	11425-	11900 S	170
Watt Av S	600 E	11100-	11500 S	173
Waveland Av W	3700 N	600-	8400 W	53
Waverly Ct N	1275 W	1-	100 N	80
Wayman St W	275 N	600-	4800 W	81
Wayne Av N	1350 W	5200-	6950 N	35
Webster Av W	2200 N	300-	2200 W	62
Weed St W	1510 N	725-	1075 W	71
Wellington Av W	3000 N	300-	7600 W	53
Wells St N	200 W	1-	1850 N	81
Wells St S	200 W	1-	5900 S	81
Wendell St W	1050 N	150-	400 W	71
Wentworth Av S	200 W	1600-	12700 S	91
West End Av W	100 N	3800-	6000 W	77
Western Av N	2400 W	1-	7600 N	79
Western Av S	2400 W	1-	11900 S	79
Western Blvd S	2400 W	3100-	5500 W	99
Weston Pl. W	8750 S	2000-	2200 W	152
West Water St N	500 W	400-	500 N	71
Wharf St S	450 W	1940-	1975 S	91
Whipple St N	3050 W	300-	6800 N	78
Whipple St S	3050 W	1-	11300 S	78
Whiting St W	950 N	150-	375 W	71
Whitney Av S	730 E	10500-	10620 S	164
Whicker Park Av N	1800 W	1300-	1550 N	69
Wieland St N	250 W	1400-	1600 N	71
Wilcox St W	150 S	2300-	4600 W	79
Wildwood Av N	6100 W	6700-	6960 N	20
Will St N	1250 W	900-	1000 N	70
Willard Ct N	1225 W	100-	150 N	80
Willette Ct N	3000 W	2525-	2575 N	59
Willow St W	1750 N	200-	2100 W	62
Wilmot Av N	2100 W	1725-	2000 N	60
Wilson Av W	4600 N	750-	6000 W	44
Wilton Av N	950 W	3000-	3900 N	52

REALTY MANAGEMENT COMPANY
33 North La Salle Street
Central 2323
BRANCHES
3442 Lawrence Ave. - 4002 Roosevelt Rd. - 737 E. 79th St.
SALES • MANAGEMENT • INSURANCE

INDEX TO STREETS

STREET	AT	FROM	TO	PAGE
Winchester Av N	1950 W	400-	6250 N	69
Winchester Av S	1950 W	1-	10100 S	79
Windsor Av W	4550 N	800-	5800 W	43
Winnebago Av N	2200 W	1700-	1900 N	60
Winneconna Pkwy W	7800 S	400-	550 W	144
Winnemac Av W	5050 N	1200-	5400 W	43
Winona St W	5150 N	900-	5400 W	43
Winston Av S	1500 W	9500-	10150 S	153
Winthrop Av N	1100 W	4600-	6600 N	43
Wisconsin St W	1900 N	200-	600 W	62
Wisner Av N	2500 W	2900-	3000 N	49
Wolfram St W	2850 N	800-	7100 W	52
Wood St N	1800 W	1-	2200 N	79
Wood St S	1800 W	1-	11900 S	79
Woodard Av N	3400 W	2800-	2950 N	49
Woodland Av S (Changed to S. Watkins Av)				
Woodland Park E	3400 S	700-	760 E	102
Woodlawn Av S	1200 E	4450-	9900 S	114
Wright St N	1350 W	1600-	1750 N	61
Wrightwood Av W	2600 N	400-	7200 W	62
Wolf Lake Blvd S	3850 E	11900-	12800 S	177
Y				
Yale Av S	250 W	6300-	12400 S	135
Yates Av S	2400 E	7100-	13800 S	138
Yeaton Av W	1120 S	1800-	1900 W	79
York Pl W	2900 N	600-	700 W	53
Numbered Streets				
5th Av W (Fifth Av)	1 S	2800-	5600 W	78
7th St E (Balbo Av)	700 S	1-	400 E	82
8th St E	800 S	1-	300 E	82
9th St E	900 S	1-	100 E	82
11th St E	1100 S	1-	300 E	82
11th St W	1050 S	1000-	1150 W	80
11th Pl E	1150 S	100-	150 E	82
12th Pl W	1250 S	550-	3600 W	91
13th St E	1300 S	1-	150 E	92
13th St W	1300 S	550-	4400 W	91
13th Pl W	1350 S	2650-	3600 W	88
14th St E	1400 S	1-	150 E	92
14th St W	1400 S	1-	4550 W	91
14th Pl W	1450 S	500-	2650 W	91
15th St W	1500 S	1-	4600 W	91
15th Pl W	1550 S	500-	4600 W	91
16th St E	1600 S	1-	600 E	92
16th St W	1600 S	1-	4600 W	91
17th St W	1700 S	1-	4400 W	91
17th Pl W	1750 S	700-	800 W	91
18th St E	1800 S	1-	350 E	92
18th St W	1800 S	1-	4400 W	91
18th Pl W	1850 S	900-	4400 W	90
19th St W	1900 S	1-	4400 W	91
19th Pl W	1925 S	700-	1200 W	91
20th Pl W	2050 S	200-	1200 W	91
21st Pl W	2150 S	300-	4400 W	91
22nd St E (Cermak)	2200 S	1-	400 E	92
22nd St W (Cermak)	2200 S	1-	4600 W	91
22nd Pl W	2250 S	200-	2900 W	91
23rd St E	2300 S	1-	600 E	92
23rd St W	2300 S	1-	3800 W	91
23rd Pl W	2350 S	200-	2900 W	91
24th St E	2400 S	1-	450 E	92
24th St W	2400 S	1-	4200 W	91
24th Blvd W	2400 S	2800-	2900 W	88
24th Pl W	2450 S	200-	4400 W	91
25th St E	2500 S	1-	450 E	92
25th St W	2500 S	1-	4400 W	91
25th Pl W	2550 S	200-	4400 W	91
26th St E	2600 S	1-	400 E	92
26th St W	2600 S	1-	4600 W	91
26th Pl W	2650 S	1-	200 W	101
27th St E	2700 S	400-	600 E	102
27th St W	2700 S	1-	4400 W	101
28th St E	2800 S	1-	600 E	102
28th St W	2800 S	400-	4600 W	101
28th Pl W	2850 S	200-	600 W	101
29th St E	2900 S	1-	600 E	102
29th St W	2900 S	1-	1000 W	101
29th Pl E	2950 S	300-	400 E	102
29th Pl W	2950 S	350-	400 W	101
30th St E	3000 S	1-	600 E	102
30th St W	3000 S	1-	4600 W	101
30th Pl W	3000 S	350-	400 W	101
31st St E	3100 S	1-	600 E	102
31st St W	3100 S	1-	4600 W	101
31st Blvd W	3100 S	2400-	2800 W	98
31st Pl W	3150 S	900-	1900 W	100
32nd St E	3200 S	1-	575 E	102
32nd St W	3200 S	1-	4400 W	101
32nd Pl W	3250 S	900-	1700 W	100
33rd St E	3300 S	1-	700 E	102
33rd St W	3300 S	1-	4400 W	101
33rd Pl E	3350 S	500-	600 E	102
33rd Pl W	3350 S	800-	1900 W	100
34th St E	3400 S	1-	600 E	102
34th St W	3400 S	1-	3800 W	101
34th Pl E	3450 S	500-	600 E	102
34th Pl W	3450 S	800-	2500 W	100
35th St E	3500 S	1-	800 E	102
35th St W	3500 S	1-	3800 W	101
35th Pl W	3550 S	800-	2800 W	100
36th St E	3600 S	1-	800 E	102
36th St W	3600 S	1-	3225 W	101
36th Pl E	3650 S	1-	600 E	102
36th Pl W	3650 S	2600-	3225 W	98
37th St E	3700 S	1-	850 E	102
37th St W	3700 S	1-	3100 W	101
37th Pl E	3750 S	1-	550 E	102
37th Pl W	3750 S	350-	3450 W	101
38th St E	3800 S	1-	900 E	102
38th St W	3800 S	1-	4000 W	101
38th Pl E	3850 S	425-	500 E	102
38th Pl W	3850 S	410-	3600 W	101
39th Pl W	3950 S	2500-	3200 W	109
40th St E	4000 S	1-	1000 E	113
40th St W	4000 S	1-	3200 W	112
40th Pl W	4050 S	500-	3200 W	112
41st St E	4100 S	1-	1100 E	113
41st St W	4100 S	400-	3200 W	112
41st Pl E	4150 S	1000-	1050 E	114
41st Pl W	4150 S	3000-	3200 W	109
42nd St E	4200 S	1-	1150 E	113
42nd St W	4200 S	300-	4750 W	112
42nd Pl E	4250 S	400-	1200 E	113
42nd Pl W	4250 S	300-	3200 W	112
43rd St E	4300 S	1-	1200 E	113
43rd St W	4300 S	1-	5000 W	112
43rd Pl W	4350 S	1-	1350 W	112
44th St E	4400 S	1-	1200 E	113
44th St W	4400 S	1-	5200 W	112
44th Pl E	4450 S	500-	1250 E	113
44th Pl W	4450 S	1-	3900 W	112
45th St E	4500 S	1-	1200 E	113
45th St W	4500 S	1-	5200 W	112
45th Pl E	4550 S	400-	500 E	113
45th Pl W	4550 S	1-	3850 W	112
46th St E	4600 S	1-	1300 E	113
46th St W	4600 S	1-	5200 W	112
46th Pl E	4650 S	400-	600 E	113
46th Pl W	4650 S	125-	3850 W	112
47th St E	4700 S	1-	1425 E	113
47th St W	4700 S	1-	5200 W	112
47th St E	4700 S	1-	1425 E	113
47th St W	4700 S	1-	5200 W	112
47th Pl E	4750 S	800-	1400 E	114
47th Pl W	4750 S	600-	3575 W	112
48th St W	4800 S	600-	5200 W	112
48th Pl E	4850 S	400-	500 E	113
48th Pl W	4850 S	200-	3550 W	112
49th St E	4900 S	1-	1650 E	113
49th St W	4900 S	600-	5200 W	112
49th Pl W	4950 S	700-	2400 W	112
50th St E	5000 S	1-	1700 E	113
50th St W	5000 S	1-	5200 W	112
50th Pl E	5050 S	400-	1650 E	113
50th Pl W	5050 S	700-	2400 W	112
51st St E	5100 S	1-	900 E	113
51st St W	5100 S	1-	7000 W	112
51st Pl W	5150 S	300-	7050 W	123
52nd St E	5200 S	100-	1550 E	124
52nd St W	5200 S	1-	7200 W	123

REALTY MANAGEMENT COMPANY
33 North La Salle Street
Central 2323
BRANCHES
3442 Lawrence Ave. - 4002 Roosevelt Rd. - 737 E. 79th St.
SALES • MANAGEMENT • INSURANCE

STREET	AT	FROM	TO	PAGE
52nd Pl W	5260 S	300-	3650 W	123
53rd St E	5300 S	1-	1850 E	124
53rd St W	5300 S	1-	7200 W	123
53rd Pl W	5350 S	800-	5400 W	122
54th St E	5400 S	1-	1750 E	124
54th St W	5400 S	125-	7200 W	123
54th Pl E	5450 S	350-	1550 E	124
54th Pl W	5450 S	350-	5800 W	123
55th St E	5500 S	800-	1800 E	125
55th St W	5500 S	2400-	6400 W	120
55th Pl E	5550 S	200-	400 E	124
55th Pl W	5550 S	3600-	4700 W	119
56th St E	5600 S	1-	1850 E	124
56th St W	5600 S	400-	7200 W	123
56th Pl W	5650 S	350-	4200 W	123
57th St E	5700 S	1-	1600 E	124
57th St W	5700 S	1-	7200 W	123
57th Pl W	5750 S	1-	4200 W	123
58th St E	5800 S	1-	1450 E	124
58th St W	5800 S	200-	7200 W	123
58th Pl W	5850 S	400-	4200 W	123
59th St E	5900 S	1-	1600 E	124
59th St W	5900 S	1-	7200 W	123
59th Pl W	5950 S	200-	4000 W	123
60th St E	6000 S	1-	1600 E	124
60th St W	6000 S	1-	7200 W	123
60th Pl W	6050 S	200-	7200 W	123
61st St E	6100 S	1-	1600 E	124
61st St W	6100 S	1-	7200 W	123
61st Pl E	6150 S	1400-	1450 E	125
61st Pl W	6150 S	200-	7200 W	123
62nd St E	6200 S	400-	1600 E	124
62nd St W	6200 S	150-	7200 W	123
62nd Pl E	6250 S	1400-	1425 E	125
62nd Pl W	6250 S	3200-	7200 W	119
63rd St E	6300 S	1-	1600 E	124
63rd St W	6300 S	1-	7200 W	123
63rd Pl E	6350 S	850-	1550 E	137
63rd Pl W	6350 S	650-	7200 W	135
64th St E	6400 S	400-	1600 E	136
64th St W	6400 S	1-	7200 W	135
64th Pl E	6450 S	850-	875 E	137
64th Pl W	6450 S	3200-	7200 W	131
65th St E	6500 S	400-	1600 E	136
65th St W	6500 S	1-	7200 W	135
65th Pl E	6550 S	1400-	1600 E	137
65th Pl W	6550 S	400-	4000 W	135
66th St E	6600 S	1-	500 E	136
66th St W	6600 S	1-	4800 W	135
66th Pl E	6650 S	1-	1600 E	136
66th Pl W	6650 S	400-	4000 W	135
67th St E	6700 S	500-	2400 E	136
67th Pl E	6750 S	1400-	1600 E	137
67th Pl W	6750 S	2000-	4000 W	133
68th St E	6800 S	1-	2400 E	136
68th St W	6800 S	1-	4550 W	135
68th Pl W	6850 S	2000-	4000 W	133
69th St E	6900 S	1-	2400 E	136
69th St W	6900 S	1-	4450 W	135
69th Pl E	6950 S	200-	1600 E	136
69th Pl W	6950 S	2000-	4000 W	133
70th St E	7000 S	1-	2400 E	136
70th St W	7000 S	1-	4100 W	135
70th Pl E	7050 S	300-	2400 E	136
70th Pl W	7050 S	1-	4000 W	135
71st St E	7100 S	1-	2650 E	136
71st St W	7100 S	1-	4000 W	135
71st Pl E	7150 S	1200-	2000 E	137
71st Pl W	7150 S	1200-	3600 W	134
72nd St E	7200 S	1-	2650 E	136
72nd St W	7200 S	1-	4000 W	135
72nd Pl E	7250 S	1200-	2600 E	137
72nd Pl W	7250 S	1200-	3600 W	134
73rd St E	7300 S	1-	2700 E	136
73rd St W	7300 S	1-	3850 W	135
73rd Pl E	7350 S	1500-	2600 E	137
73rd Pl W	7350 S	1200-	3600 W	134
74th St E	7400 S	1-	2750 E	136
74th St W	7400 S	1-	3600 W	135
74th Pl E	7450 S	1500-	2675 E	137
74th Pl W	7450 S	1200-	1300 W	134
75th St E	7500 S	1-	2800 E	136
75th St W	7500 S	1-	4800 W	135
75th Pl E	7550 S	1050-	2750 E	146
75th Pl W	7550 S	3500-	4000 W	140
76th St E	7600 S	1-	2850 E	145
76th St W	7600 S	1-	4800 W	144
76th Pl E	7650 S	1100-	2850 E	146
76th Pl W	7650 S	3500-	4000 W	140
77th St E	7700 S	1-	2950 E	145
77th St W	7700 S	1-	4800 W	144
77th Pl E	7750 S	2850-	2900 E	148
77th Pl W	7750 S	1-	3900 W	144
78th St E	7800 S	1-	3000 E	145
78th St W	7800 S	1-	4800 W	144
78th Pl E	7850 S	2950-	3000 E	148
78th Pl W	7850 S	1-	3900 W	144
79th St E	7900 S	1-	3300 E	145
79th St W	7900 S	1-	4800 W	144
79th Pl E	7950 S	1150-	3100 E	146
79th Pl W	7950 S	400-	3800 W	144
80th St E	8000 S	1-	3200 E	145
80th St W	8000 S	1-	4000 W	144
80th Pl E	8050 S	2950-	3050 E	148
80th Pl W	8050 S	600-	4000 W	144
81st St E	8100 S	1-	3200 E	145
81st St W	8100 S	1-	4000 W	144
81st Pl E	8150 S	1100-	3000 E	146
81st Pl W	8150 S	500-	4000 W	144
82nd St E	8200 S	1-	3200 E	145
82nd St W	8200 S	1-	4000 W	144
82nd Pl E	8250 S	1100-	3000 E	146
82nd Pl W	8250 S	2000-	4000 W	142
83rd St E	8300 S	1-	3400 E	145
83rd St W	8300 S	1-	4450 W	144
83rd Pl E	8350 S	1500-	3200 E	146
83rd Pl W	8350 S	2200-	4000 W	142
84th St E	8400 S	1-	3400 E	145
84th St W	8400 S	1-	4450 W	144
84th Pl E	8450 S	950-	1750 E	146
84th Pl W	8450 S	2000-	4000 W	142
85th St E	8500 S	1-	3400 E	145
85th St W	8500 S	1-	4800 W	144
85th Pl E	8550 S	950-	1750 E	146
85th Pl W	8550 S	3600-	4000 W	140
86th St E	8600 S	50-	3400 E	145
86th St W	8600 S	550-	4800 W	144
86th Pl E	8650 S	550-	1750 E	145
86th Pl W	8650 S	850-	3925 W	143
87th St E	8700 S	1-	3350 E	145
87th St W	8700 S	1-	4800 W	144
87th Pl E	8750 S	400-	1750 E	155
88th St E	8800 S	1-	3350 E	155
88th St W	8800 S	250-	1950 W	154
88th Pl E	8850 S	350-	1350 E	155
89th St E	8900 S	1-	3450 E	155
89th St W	8900 S	200-	2200 W	154
89th Pl E	8950 S	1-	1450 E	155
90th St E	9000 S	200-	3450 E	155
90th St W	9000 S	400-	2400 W	154
90th Pl E	9050 S	200-	1450 E	155
90th Pl W	9050 S	1700-	1750 W	152
91st St E	9100 S	1-	3400 E	155
91st St W	9100 S	1-	2400 W	154
91st Pl E	9150 S	400-	1800 E	155
91st Pl W	9150 S	1700-	1815 W	152
92nd St E	9200 S	1-	3350 E	155
92nd St W	9200 S	1-	2200 W	154
92nd Pl E	9250 S	525-	2400 E	155
92nd Pl W	9250 S	1650-	2400 W	152
93rd St E	9300 S	1-	3250 E	155
93rd St W	9300 S	1-	2200 W	154
93rd Pl W	9350 S	1600-	1675 W	152
94th St E	9400 S	1-	3600 E	155
94th St W	9400 S	1-	2200 W	154
95th St E	9500 S	1-	3650 E	155
95th St W	9500 S	1-	2400 W	154
95th Pl E	9550 S	1250-	2150 E	156
95th Pl W	9550 S	425-	1800 W	154
96th St E	9600 S	100-	3700 E	155
96th St W	9600 S	1-	2400 W	154
96th Pl E	9650 S	1-	2150 E	155

REALTY MANAGEMENT COMPANY
33 North La Salle Street
Central 2323
BRANCHES
3442 Lawrence Ave. - 4002 Roosevelt Rd. - 737 E. 79th St.
SALES • MANAGEMENT • INSURANCE

STREET	AT		FROM	TO		PAGE
96th Pl W	9650	S	425-	500	W	154
97th St E	9700	S	1-	3750	E	155
97th St W	9700	S	1-	2400	W	154
97th Pl E	9750	S	1-	2150	E	155
97th Pl W	9750	S	425-	1900	W	154
98th St E	9800	S	1-	3800	E	155
98th St W	9800	S	1-	2400	W	154
98th Pl E	9850	S	1-	2150	E	155
98th Pl W	9850	S	425-	1400	W	154
99th St E	9900	S	1-	3800	E	155
99th St W	9900	S	1-	2800	W	154
99th Pl E	9950	S	1-	100	E	164
99th Pl W	9950	S	300-	2650	W	163
100th St E	10000	S	1-	3800	E	164
100th St W	10000	S	1-	2800	W	163
100th Pl E	10050	S	1-	700	E	164
100th Pl W	10050	S	300-	2650	W	163
101st St E	10100	S	1-	3750	E	164
101st St W	10100	S	1-	2800	W	163
101st Pl E	10150	S	1-	650	E	164
101st Pl W	10150	S	300-	2650	W	163
102nd St E	10200	S	1-	3800	E	164
102nd St W	10200	S	1-	2800	W	163
102nd Pl E	10250	S	1-	650	E	164
102nd Pl W	10250	S	300-	2650	W	163
103rd St E	10300	S	1-	3950	E	164
103rd St W	10300	S	1-	4000	W	163
103rd Pl E	10350	S	1-	800	E	164
103rd Pl W	10350	S	1-	2650	W	163
104th St E	10400	S	1-	4000	E	164
104th St W	10400	S	1-	4000	W	163
104th Pl E	10450	S	100-	800	E	164
104th Pl W	10450	S	1-	2650	W	163
105th St E	10500	S	1-	4000	E	164
105th St W	10500	S	1-	4000	W	163
105th Pl E	10550	S	550-	800	E	164
105th Pl W	10550	S	200-	2050	W	163
106th St E	10600	S	200-	4100	E	164
106th St W	10600	S	200-	4000	W	163
106th Pl W	10650	S	1-	2650	W	163
107th St E	10700	S	1-	4100	E	164
107th St W	10700	S	1-	4000	W	163
107th Pl W	10750	S	200-	2400	W	163
108th St E	10800	S	1-	4100	E	164
108th St W	10800	S	1-	3600	W	163
108th Pl E	10850	S	3200-	3250	E	168
108th Pl W	10850	S	1-	2400	W	163
109th St E	10900	S	1-	3860	E	164
109th St W	10900	S	1-	4000	W	163
109th Pl W	10950	S	1-	3900	W	163
110th St E	11000	S	1-	3900	E	164
110th St W	11000	S	1-	3900	W	163
110th Pl E	11050	S	1-	500	E	164
110th Pl W	11050	S	1-	3900	W	163
111th St E	11100	S	1-	3800	E	164
111th St W	11100	S	1-	4200	W	163
111th Pl E	11150	S	1-	600	E	173
111th Pl W	11150	S	1-	2400	W	172
112th St E	11200	S	1-	4100	E	173
112th St W	11200	S	1-	3600	W	172
112th Pl E	11250	S	1-	2900	E	173
112th Pl W	11250	S	1-	2400	W	172
113th St E	11300	S	1-	3800	E	173
113th St W	11300	S	1-	3200	W	172
113th Pl E	11350	S	1-	100	E	173
113th Pl W	11350	S	1-	2400	W	172
114th St E	11400	S	1-	3850	E	173
114th St W	11400	S	1-	3600	W	172
114th Pl E	11450	S	1-	550	E	173
114th Pl W	11450	S	1-	2200	W	172
115th St E	11500	S	1-	3850	E	173
115th St W	11500	S	1-	4000	W	172
115th Pl W	11550	S	900-	3650	W	171
116th St E	11600	S	1-	4100	E	173
116th St W	11600	S	1-	3650	W	172
116th Pl W	11650	S	600-	3650	W	172
117th St E	11700	S	1-	4100	E	173
117th St W	11700	S	100-	2600	W	172
117th Pl E	11750	S	50-	200	E	173
117th Pl W	11750	S	600-	2600	W	172
118th St E	11800	S	1-	4100	E	173
118th St W	11800	S	1-	2600	W	172
118th Pl E	11850	S	1-	375	E	173
118th Pl W	11850	S	750-	2600	W	172
119th St E	11900	S	1-	4100	E	173
119th St W	11900	S	1-	2600	W	172
119th Pl E	11950	S	1-	375	E	173
120th St E	12000	S	1-	3900	E	173
120th St W	12000	S	1-	1600	W	172
120th Pl E	12050	S	1-	2250	E	173
121st St E	12100	S	1-	2650	E	173
121st St W	12100	S	1-	1600	W	172
121st Pl E	12150	S	1-	2250	E	173
122nd St E	12200	S	1-	3250	E	173
122nd St W	12200	S	1-	1600	W	172
122nd Pl E	12250	S	1-	200	E	173
123rd St E	12300	S	1-	2650	E	173
123rd St W	12300	S	1-	1600	W	172
124th St E	12400	S	1-	2650	E	181
124th St W	12400	S	1-	800	W	180
124th Pl E	12450	S	1-	200	E	181
125th St E	12500	S	2250-	2450	E	163
125th St W	12500	S	1-	800	W	180
125th Pl E	12550	S	1-	200	E	181
126th St E	12600	S	1-	3250	E	181
126th St W	12600	S	550-	800	W	180
126th Pl E	12650	S	100-	200	E	181
126th Pl W	12650	S	550-	600	W	180
127th St E	12700	S	1-	3250	E	181
127th St W	12700	S	1-	1050	W	180
128th St E	12800	S	2650-	3250	E	184
128th Pl W	12850	S	450-	900	W	180
129th St E	12900	S	2650-	3450	E	184
129th Pl E	12950	S	3400-	3450	E	185
129th Pl W	12950	S	400-	1050	W	180
130th St E	13000	S	150-	3500	E	181
131st St E	13100	S	600-	3600	E	181
132nd St E	13200	S	600-	3575	E	181
133rd St E	13300	S	200-	3650	E	181
134th St E	13400	S	100-	4100	E	181
134th Pl E	13450	S	100-	550	E	181
135th St E	13500	S	2000-	3650	E	182
135th Pl E	13550	S	200-	325	E	181
136th St E	13600	S	200-	3400	E	181
136th Pl E	13650	S	200-	350	E	181
137th St E	13700	S	300-	2650	E	181
138th St E	13800	S	200-	2650	E	181

BELLWOOD
Proviso Township
Even numbers South and East.
Maywood System continued
N. & S. Numbers begin at E. LIMITS 0
E. & W. Numbers begin at 22nd Av., W.2200

Adams St E&W	1300	S	2200-	4100	W	72B
Bellwood Av N&S	3700	W	1-	1800	S	62A
Bohland Av N&S	3600	W	1-	700	S	62A
Butterfield Rd E&W	200	S	3300-	4900	W	72A
Center Av N&S	4900	W	100-	150	S	None
Congress St E&W	1700	S	2500-	4100	W	72A
Eastern Av N&S	3300	W	1-	1800	S	62A
Englewood Av N&S	4200	W	100-	600	S	None
Erie St E&W	1	S	3750-	4900	W	62A
Frederick Av N&S	4000	W	1-	700	S	62A
Geneva Av N&S	4500	W	100-	600	S	None
Gloss St E&W	150	S	2500-	2700	W	62A
Grant Av N&S	50	S	2300-	3300	W	62B
Granville Av N&S	4400	W	100-	600	S	None
Hamilton Av N&S	3600	W	1400-	1800	S	72A
Harrison St E&W	2200	S	2200-	4100	W	72B
Hyde Park Av N&S	4300	W	100-	600	S	None
Jackson St E&W	1400	S	2500-	4100	W	72A
Korrel Av E&W	150	S	2800-	2900	W	62A
Linden Av N&S	3500	W	1-	1800	S	62A
Madison St E&W	1000	S	2200-	4100	W	72B
Mannheim Rd N&S	4100	W	1-	1800	S	62A
Marshall Av N&S	3800	W	1-	1800	S	62A
Melrose Av (See Butterfield Rd.)						
Miami Rd E&W	150	S	3900-	4100	W	62A
Monroe St E&W	1100	S	2900-	4100	W	72A
Morris Av N&S	3900	W	1-	700	S	62A

REALTY MANAGEMENT COMPANY
33 North La Salle Street
Central 2323
BRANCHES
3442 Lawrence Ave. - 4002 Roosevelt Rd. - 737 E. 79th St.
SALES • MANAGEMENT • INSURANCE

STREET	AT	FROM	TO	PAGE
Oak Av E&W	200 S	2200-	5300 W	62A
Pusheck Av N&S	2900 W	1000-	1800 W	72A
Railroad Av E&W	1 S	3300-	3750 W	62A
Randolph St E&W	400 S	2200-	5300 W	72B
Rice Av N&S	3400 W	100-	1800 S	62A
St Charles Pl E&W	75 S	3300-	3900 W	62A
St Charles Rd E&W	100 S	2200-	5500 W	62B
Van Buren St E&W	1600 S	2200-	4100 W	72B
Warren St E&W	800 S	2200-	4100 W	72B
Washington Blvd E&W	600 S	2200-	4100 W	72B
Wilcox Av E&W	1200 S	2900-	4100 W	72A
22nd Av N&S	2200 W	1-	1800 S	62B
23rd Av N&S	2300 W	1-	1800 S	62B
24th Av N&S	2400 W	50-	1800 S	62B
25th Av N&S	2500 W	1-	1800 S	62B
26th Av N&S	2600 W	50-	150 S	62A
27th Av N&S	2700 W	50-	200 S	62A
28th Av N&S	2800 W	50-	200 S	62A
29th Av N&S	2900 W	50-	100 S	62A
30th Av N&S	3000 W	50-	1800 S	62A
31st Av N&S	3100 W	50-	1800 S	62A
32nd Av N&S	3200 W	50-	1800 S	62A
42nd Av N&S	4200 W	50-	100 S	None
43rd Av N&S	4300 W	50-	100 S	None
44th Av N&S	4400 W	50-	100 S	None
45th Av N&S	4500 W	50-	100 S	None
46th Av N&S	4600 W	50-	600 S	None
47th Av N&S	4700 W	50-	600 S	None
48th Av N&S	4800 W	50-	600 S	None
49th Av N&S	4900 W	50-	600 S	None
50th Av N&S	5000 W	50-	600 S	None
51st Av N&S	5100 W	150-	600 S	None
52nd Av N&S	5200 W	200-	600 S	None
53rd Av N&S	5300 W	200-	600 S	None

BERWYN
Berwyn Township
Even numbers North and West.
Chicago System continued

N. & S. Numbers begin at W.Roosevelt Rd.S.1200
E. & W. Numbers begin at Lombard Av., W.6100

STREET	AT	FROM	TO	PAGE
Cermak Rd E&W	2200 S	6200-	6400 W	84
Clarence Av N&S	6650 W	1200-	3850 S	83
Clinton Av N&S	6900 W	1200-	3900 S	83
Cuyler Av N&S	6350 W	1200-	3900 S	84
East Av N&S	6600 W	1200-	3900 S	83
Elmwood Av N&S	6450 W	1200-	3850 S	83
Englewood St E&W	3150 S	6200-	6400 W	94
Euclid Av N&S	6750 W	1200-	3900 S	83
Fairfield Av E&W	3250 S	6400-	6600 W	93
Grove Av N&S	6850 W	1200-	3900 S	83
Gunderson Av N&S	6500 W	1200-	3900 S	83
Harlem Av N&S	7200 W	1200-	3900 S	83
Harvey Av N&S	6250 W	1200-	3900 S	84
Highland Av N&S	6400 W	1200-	3900 W	84
Home Av N&S	7000 W	1200-	3900 S	83
Kenilworth Av N&S	6900 W	1200-	3900 S	83
Lombard Av N&S	6200 W	1200-	3900 S	84
Maple Av N&S	7150 W	1200-	3900 S	83
Oak Park Av N&S	6800 W	1200-	3900 S	83
Ogden Av E&W	3300 S	6200-	7200 W	94
Park Av E&W	3200 S	6200-	6400 W	94
Pershing Rd E&W	3900 S	6200-	7200 W	94
Ridgeland Av N&S	6400 W	1200-	3900 S	83
Riverside Pkwy E&W	2200 S	6700-	7200 W	83
Roosevelt Rd E&W	1200 S	6200-	7200 W	84
Scoville Av N&S	6550 W	1200-	3850 W	83
Sinclair Av E&W	3350 S	6400-	6600 W	93
Stanley Av E&W	3100 S	6400-	7200 W	93
Wenonah Av N&S	7050 W	1200-	3900 W	83
Wesley Av N&S	6700 W	1200-	3900 S	83
Windsor Av E&W	3125 S	6400-	7200 W	93
Wisconsin Av N&S	7100 W	1200-	3900 W	83
13th St W	1300 S	6200-	7200 W	84
14th St W	1400 S	6200-	7200 W	84
15th St W	1500 S	6200-	7200 W	84
16th St W	1600 S	6200-	7200 W	84
18th St W	1800 S	6200-	7200 W	84
19th St W	1900 S	6200-	7200 W	84
21st St W	2100 S	6200-	7200 W	84

STREET	AT	FROM	TO	PAGE
22nd St (See Cermak Rd.)				
23rd St W	2300 S	6200-	7000 W	84
24th St W	2400 S	6200-	7000 W	84
25th St W	2500 S	6200-	6950 W	84
26th St W	2600 S	6200-	7000 W	84
26th Pkwy W	2600 S	7000-	7200 W	93
26th Pl W	2650 S	6400-	7050 W	93
27th St W	2700 S	6200-	7100 W	94
27th Pl W	2750 S	6400-	6600 W	93
28th St W	2800 S	6200-	7150 W	94
28th Pl W	2850 S	6400-	6600 W	93
29th St W	2900 S	6200-	7200 W	94
29th Pl W	2950 S	6800-	7100 W	93
30th St W	3000 S	6650-	7200 W	93
30th Pl W	3050 S	6800-	7000 W	93
31st St W	3100 S	6400-	7200 W	93
32nd St W	3200 S	6200-	7200 W	94
33rd St W	3300 S	6200-	6800 W	94
34th St W	3400 S	6200-	7200 W	94
35th St W	3500 S	6200-	7200 W	94
36th St W	3600 S	6200-	7200 W	94
37th St W	3700 S	6200-	7200 W	94
38th St W	3800 S	6200-	7200 W	94

BLUE ISLAND
Bremen, Calumet, Thornton, Worth Twp.
Even numbers North and West
Chicago System continued

N. & S. Numbers begin at 119th St., S.11900
E. & W. Numbers begin at Paulina St., W.1800

STREET	AT	FROM	TO	PAGE
Ann St N&S	2550 W	11900-	13500 S	169
Artesian Av N&S	2450 W	11900-	13200 S	169
Ashland Av N&S	1600 W	13000-	13500 S	178
Berrien St N&S	1550 W	13150-	13250 S	179
Birdsall St E&W	12600 S	2400-	2800 W	177A
Broadway St E&W	13350 S	1850-	3000 W	178
Burr Oak Av E&W	12700 S	2000-	3000 W	178
California Av N&S	2800 W	12100-	13500 S	169
Canal St E&W	13300 S	1700-	2500 W	178
Case St N&S	1450 W	13150-	13250 S	179
Chatham St N&S	2200 W	13100-	13900 S	178
Chicago St N&S	2150 W	13000-	13500 S	178
Clinton Av N&S	2950 W	12750-	12900 S	177A
Cochran St E&W	12500 S	2400-	2800 W	177A
Collins St E&W	12450 S	2200-	2800 W	178
Concord St N&S	1750 W	13250-	13400 S	178
Davis St E&W	12650 S	2150-	2200 W	178
Desplaines St E&W	13500 S	1600-	2800 W	178
Division St N&S	2000 W	11900-	13500 S	178
Duane St N&S	1650 W	13200-	13000 S	178
Edison Av E&W	12750 S	2900-	3000 W	177A
Edward St E&W	13250 S	2700-	2800 W	177A
Elm St E&W	13250 S	1600-	1900 W	178
Elm Av N&S	2650 W	12500-	12850 S	177A
Everett St N&S	2900 W	12850-	13000 S	177A
Fairview Av N&S	2750 W	12500-	12700 S	177A
Feeder Rd N&S	2900 W	13000-	13100 S	177A
Florence St E&W	12500 S	2200-	2400 W	178
Francisco Av N&S	2900 W	12600-	13500 S	177A
Fulton St E&W	13200 S	2050-	2400 W	178
Girard St E&W	13250 S	1600-	1700 W	178
Greenwood Av N&S	2500 W	11900-	13500 S	169
Gregory St N&S	2300 W	11900-	13500 S	170
Grove St E&W	13150 S	1900-	2600 W	178
Grunewald St E&W	12350 S	2300-	2800 W	178
Hadley St E&W	13700 S	2100-	2200 W	185A
High St E&W	12950 S	1800-	2900 W	178
Highland Av N&S	2700 W	12300-	12850 S	177A
Honore St N&S	1850 W	12700-	13350 S	178
Hoyne Av N&S	2100 W	12700-	13500 S	178
Illinois St N&S	1500 W	13150-	13250 S	179
Irving Av N&S	2250 W	11900-	13500 S	170
James St E&W	13200 S	2400-	2550 W	177A
John St E&W	13300 S	2700-	2800 W	177A
Kott St E&W	13300 S	2600-	2650 W	177A
Krueger St E&W	12400 S	2300-	2400 W	178
Laurel Av N&S	2800 W	12700-	12900 S	177A
Leavitt Av N&S	2200 W	13800-	13900 S	185A
Lewis St E&W	12550 S	2400-	2600 W	177A
Lincoln St N&S	1900 W	12700-	13400 S	178

REALTY MANAGEMENT COMPANY
33 North La Salle Street
Central 2323
BRANCHES
3442 Lawrence Ave. - 4002 Roosevelt Rd. - 737 E. 79th St.
SALES • MANAGEMENT • INSURANCE

STREET	AT	FROM	TO	PAGE
Longwood Dr N&S	2100 W	11900-	12200 S	170
Main St E&W	13850 S	2000-	2200 W	185A
Maple Av N&S	2600 W	11900-	13400 S	170
Market St E&W	13400 S	1600-	2550 W	178
Mozart St N&S	2850 W	12700-	13500 S	177A
New St E&W	13050 S	2300-	2800 W	178
Oak St E&W	12800 S	1800-	2600 W	178
Olive St E&W	12650 S	2300-	2400 W	178
Orchard St E&W	12450 S	2200-	2900 W	178
Portland St N&S	1700 W	13000-	13200 S	178
Prairie St E&W	12750 S	2200-	2650 W	178
Randolph St E&W	13150 S	1400-	1600 W	179
Rexford St N&S	2350 W	13100-	13500 W	178
Roll Av N&S	1900 W	13400-	13500 S	178
Sacramento Av N&S	3000 W	12700-	13200 S	177A
Seeley Av N&S	2050 W	13100-	13500 S	178
Short St N&S	2600 W	13400-	13500 S	177A
Thornton Rd N&S	13500 S	2000-	2200 W	185A
Union St E&W	12900 S	1800-	2900 W	178
Vermont St E&W	13100 S	1700-	3000 W	178
Vernon St E&W	12550 S	2200-	2400 W	178
Vincennes Av N&S	2000 W	11900-	12700 S	170
Vine St E&W	13700 S	2100-	2200 W	185A
Vine St N&S	2700 W	13300-	13500 S	177A
Walnut St E&W	12850 S	2300-	3000 W	178
Washington Av N&S	2050 W	11900-	12000 S	170
N. Water St E&W	13200 S	1400-	2000 W	179
S. Water St E&W	13350 S	1450-	1600 W	179
Western Av N&S	2400 W	11900-	13500 S	170
Winchester Av N&S	1950 W	12700-	13400 S	178
Wood St N&S	1800 W	12700-	13000 S	178
York St E&W	11300 S	1800-	2800 W	178
119th St W	11900 S	2000-	2800 W	170
119th Pl W	11950 S	2050-	2400 W	170
120th St W	12000 S	2000-	2600 W	170
120th Pl W	12050 S	2000-	2400 W	170
121st St W	12100 S	2100-	2800 W	170
121st Pl W	12150 S	2150-	2800 W	170
122nd St W	12200 S	2100-	2800 W	170
122nd Pl W	12250 S	2600-	2800 W	170
123rd St W	12300 S	2000-	2800 W	170
123rd Pl W	12350 S	2200-	2300 W	178
127th St W	12700 S	1800-	2000 W	178
131st St W	13100 S	1900-	1950 W	178
135th St W	13500 S	2450-	3000 W	177A
136th St W	13600 S	2200-	2400 W	185A
138th St W	13800 S	2100-	2400 W	185A
139th St W	13900 S	2800-	2400 W	185A

BROADVIEW
Pages 72A, 72B, 82A, 82B
Proviso Township
Even numbers South and West.
Maywood System continued
N. & S. Numbers begin at Harrison St., S.1800
E. & W. Numbers begin at 9th Av., W.900

BROOKFIELD
Page 92C
Lyons, Proviso, & Riverside Township
Even numbers North and West.
Chicago System continued
N. & S. Numbers begin at 26th St., S.2600
E. & W. Numbers begin at Golf Rd., W.8400

BURNHAM
Thornton Township
Even numbers North and West
Chicago System continued
N. & S. Numbers begin at E.138th St., S.13800
E. & W. Numbers begin at Yates Av., E.2400

STREET	AT	FROM	TO	PAGE
Bensley Av N&S	2450 E	14050-	14600 S	189
Bridge Plz Dr E&W	13800 S	2600-	2650 E	190
Burnham Av N&S	3400 E	13800-	14600 S	190
Calhoun Av N&S	2500 E	14000-	14600 S	189
Calumet Av N&S	2950 E	13900-	14000 S	190
Centre Av E&W	13950 S	3250-	3400 S	190
Commercial Dr E&W	14350 S	2400-	2600 E	189
Croissant Pl E&W	14100 S	2400-	2600 E	189
Escanaba Av N&S	2850 E	13800-	14000 S	190
Goodrich St E&W	14550 S	2800-	3000 E	190
Greenbay Av N&S	3350 E	14000-	14400 S	190
Howard Av N&S	13800 S	3300-	4000 E	190
Hoxie Av N&S	2550 E	13900-	14600 S	189
Kankakee Av N&S	3000 E	13800-	14600 S	190
Kettelson St E&W	14400 S	2400-	2800 E	189
Natkinaw Av N&S	3300 E	14000-	14300 S	190
Manistee Av N&S	2750 E	13800-	14600 S	190
Marquette Av N&S	2700 E	13800-	14600 S	190
Muskegon Av N&S	2800 E	13800-	14600 S	190
Park Av N&S	3200 E	13850-	14000 S	190
Pierson St E&W	14500 S	2400-	3000 E	189
Pullman Av E&W	13850 S	3000-	3400 E	190
Torrence Av N&S	2600 E	13800-	14600 S	189
Saginaw Av N&S	2650 E	13800-	14600 S	190
138th St E&W	13800 S	2400-	4000 E	189
139th St E&W	13900 S	2450-	3000 E	189
140th St E&W	14000 S	2400-	3200 E	189
141st St E&W	14100 S	2400-	3400 E	189
142nd St E&W	14200 S	2450-	3400 E	189
143rd St E&W	14300 S	2700-	3400 E	190

CALUMET CITY
Thornton Township
Even Numbers North and West
N. & S. Numbers begin at N. Limits No.1
E. & W. Numbers begin at E. Limite No.1

Arthur St E&W	250 S	800-	1200 W	190
Baer St (See 152nd Pl)				153
Baker St (See 150th Pl)				192
Bensley Av N&S	1550 W	1-	800 S	189
Blackstone Av N&S	2300 W	200-	400 S	188
Buffalo Av N&S	750 W	200-	1200 S	190
Burnham Av N&S	600 W	1-	1600 S	191
Calhoun Av N&S	1500 W			
Calhoun Av N&S	1500 W	1-	800 S	189
Campbell Av N&S	1050 W	1-	1300 S	190
Chappel Av N&S	1950 W	1-	800 S	189
Cleveland St (See 147th St)				190
Clyde Av N&S	1900 W	1-	800 S	189
Commercial Dr N&S	950 W	200-	1200 S	190
Condit St (See 155th Pl)				193
Constance Av N&S	2000 W	1-	800 S	189
Cornell Av N&S	2150 W	1-	700 S	189
Crandon Av N&S	1700 W	1-	800 S	189
Culver St (See 154th St)				193
Dante Av N&S	2350 W	200-	400 S	188
DeLuxe Ter E&W	300 S	2200-	2400 W	188
Detroit St E&W	1400 S	550-	600 W	192
Detroit St (See 161st St)				192
Dolton Av (See State St)				
Dorchester Av N&S	2400 W	200-	400 S	188
Doty St (See 156th St)				192
Douglas St (See 154th Pl)				192
Douglass Av N&S	50 W	300-	800 S	192
East End Av N&S	2100 W	1-	800 S	189
Elizabeth St (See 160th St)				192
Escanaba Av	1150 W	1-	1300 S	190
Euclid St (See 152nd Pl)				192
Exchange Av N&S	1100 W	1-	1300 S	190
Forestdale Av	1550 S	1-	150 W	192
Forest Hills N&S	400 W	1400-	1500 S	192
Forest Lane E&W	1500 S	500-	600 W	192
Forsythe Av N&S	100 W	450-	1250 S	192
Freeland Av N&S	400 W	200-	1200 S	19
Garfield Av E&W	450 S	200-	400 W	19
George St E&W	150 S	1000-	1200 W	19
Golf St N&S	50 W	1100-	1600 S	19
Gordon Av N&S	450 W	300-	800 S	19
Greenbay Av N&S	650 W	200-	1300 S	119
Harding St (See 149th St)				19
Harness Av (See 153rd Pl)				19
Harper Av N&S	2250 W	200-	400 S	18
Harrison St N&S	350 W	350-	600 S	19
Hayes Av E&W	200 S	2200-	2400 W	18
Highland St (See 160th Pl)				19
Hirsch Av N&S	550 W	300-	1500 S	19
Houston Av N&S	900 W	200-	1200 S	19
Hoxie Av N&S	1450 W	1-	800 S	18

REALTY MANAGEMENT COMPANY
33 North La Salle Street
Central 2323
BRANCHES
3442 Lawrence Ave. - 4002 Roosevelt Rd. 737 E. 79th St.
SALES • MANAGEMENT • INSURANCE

STREET	AT	FROM	TO	PAGE
Indiana State Line N&S	1 W	1- 1600	S	191
Ingraham Av N&S	150 W	300- 800	S	191
Kankakee Av N&S	1000 W	1- 400	S	190
Lake Av (See Constance Av)				189
Lincoln Av N&S	300 W	200- 1400	S	191
Lucas St E&W	350 S	800- 1200	W	190
Lucille Av N&S	1750 W	1- 800	S	189
Mackinaw Av N&S	700 W	200- 1200	S	190
Macon St (See 158th Pl)				193
Madison Av (See Ridgeland Av)				189
Manistee Av N&S	1250 W	1- 1300	S	190
Marquette Av N&S	1300 W	1- 1300	S	190
May Av N&S	650 W	800- 1000	S	192
Merrill Av N&S	1850 W	1- 800	S	189
Michigan City Rd E&W	1350 S	1- 2200	W	193
Mott Av E&W	550 S	200- 300	W	193
Muskegon Av N&S	1200 W	1- 1300	S	190
Oak St (See 157th St)				193
Ogden St (See 155th St)				193
Oglesby Av N&S	1650 W	1- 800	S	189
Old Chicago Rd (See Michigan City Rd)				
Paxton Av N&S	1800 W	1- 800	S	189
Plummer Av E&W	400 S	1- 400	W	191
Prairie Av (See East End Av)				189
Price Av N&S	500 W	200- 1200	S	191
Pulaski St E&W	800 S	1- 2000	W	193
Ridgeland Av N&S	2050 W	1- 800	S	189
Russell St (See 153rd Pl)				193
Ruth St (See 159th St)				193
Saginaw Av N&S	1350 W	1- 1300	S	190
Sibley St E&W	500 S	1- 2400	W	193
State St E&W	400 S	1- 2200	W	191
Stewart St (See 146th St)				190
Stony Island Av N&S	2200 W	1- 500	S	189
Superior Av N&S	800 W	200- 1200	S	190
Terrence Av N&S	1400 W	1- 1600	S	190
Waltham St (See 159th Pl)				193
Warren Av (See 158th St)				193
Webb St (See 157th Pl)				193
Wentworth Av N&S	200 W	250- 1600	S	191
Williams St (See 156th Pl)				193
Wilson Av (See 151st St)				193
Yates Av N&S	1600 W	1- 800	S	189
146th St E&W	1 S	600- 2200	W	190
147th St E&W	100 S	1000- 2200	W	190
148th St E&W	200 S	600- 2200	W	190
149th St E&W	300 S	400- 2200	W	191
150th St E&W	400 S	400- 2400	W	191
150th Pl E&W	450 S	800- 1000	W	192
151st St E&W	500 S	1- 2200	W	193
151st Pl E&W	550 S	800- 1000	W	192
152nd St E&W	600 S	1- 2050	W	193
152nd Pl E&W	650 S	800- 1000	W	192
153rd St E&W	700 S	1- 1800	W	193
153rd Pl E&W	750 S	200- 1000	W	193
154th St E&W	800 S	1- 2000	W	193
154th Pl E&W	850 S	1- 1000	W	193
155th St E&W	900 S	1- 1600	W	193
155th Pl E&W	950 S	1- 1000	W	193
156th St E&W	1000 S	1- 1400	W	193
156th Pl E&W	1050 S	1- 1000	W	193
157th St E&W	1100 S	1- 1400	W	193
157th Pl E&W	1150 S	1- 1000	W	193
158th St E&W	1200 S	1- 1400	W	192
158th Pl E&W	1250 S	1- 350	W	193
159th St E&W	1300 S	1- 1250	W	193
159th Pl E&W	1350 S	1- 350	W	193
160th St E&W	1400 S	1- 300	W	192
160th Pl E&W	1450 S	1- 200	W	193
161st St E&W	1500 S	1- 200	W	193
162nd St E&W	1600 S	1- 1400	W	192

CALUMET PARK
Calumet Township
Even numbers North and West.
Chicago System continued
N. & S. Numbers begin at 123rd St., S.12300
E. & W. Numbers begin at Halsted St., W.800

STREET	AT	FROM	TO	PAGE
Ada St S	1350 W	12300-12700	S	179
Ashland Av S	1600 W	12300-13100	S	179
Bishop St S	1450 W	12300-12700	S	179
Elizabeth St S	1250 W	12300-12700	S	179
Halsted St S	800 W	12300-12700	S	179
High St E&W	12950 S	1450- 1500	W	179
Honore St N&S	1850 W	12300-12700	S	178
Justine St N&S	1550 W	12300-12900	S	179
Laflin St N&S	1500 W	12300-13000	S	179
Lincoln St N&S	1900 W	12300-12700	S	178
Loomis St N&S	1400 W	12300-12700	S	179
Parshfield Av N&S	1650 W	12500-12800	S	178
Page St N&S	1750 W	12550-12700	S	178
Paulina St N&S	1700 W	12500-12800	S	178
Racine Av S	1200 W	12300-12700	S	179
Throop St N&S	1300 W	12300-12700	S	179
Warren Av N&S	1450 W	12800-12900	S	179
Winchester Av N&S	1950 W	12400-12700	S	178
Wood St N&S	1800 W	12500-12700	S	178
York St E&W	13000 S	1450- 1500	W	179
123rd St W	12300 S	800- 1500	W	179
124th St W	12400 S	800- 1950	W	179
125th St W	12500 S	1000- 1950	W	179
126th St W	12600 S	1200- 1950	W	179
127th St W	12700 S	1200- 1950	W	179
128th St W	12800 S	1500- 1600	W	179

CICERO
Cicero Township
Even numbers North and West.
Chicago System continued
N. & S. Numbers begin at W.Roosevelt Rd.S.1200
E. & W. Numbers begin at Belt R.R., W.4600

Austin Blvd N&S	6000 W	1200- 3900	S	84
Cermak Rd E&W	2200 S	4600- 6200	W	86
Englewood St E&W	3250 S	6000- 6200	W	94
Lombard Av S	6200 W	1200- 3900	S	84
Ogden Av E&W	2600 S	4800- 6200	W	95
Park Av E&W	3350 S	5600- 6200	W	94
Pershing Rd W	3900 S	5550- 6200	W	95
Roosevelt Rd E&W	1200 S	4600- 6200	W	85
12th Pl W	1250 S	4600- 4800	W	86
13th St W	1300 S	4600- 6200	W	86
13th Pl W	1350 S	4600- 4700	W	86
14th St W	1400 S	4600- 6200	W	86
15th St W	1500 S	4600- 6200	W	86
15th Pl W	1550 S	4600- 5600	W	86
16th St W	1600 S	4600- 6200	W	86
18th St W	1800 S	4700- 6200	W	86
19th St W	1900 S	4600- 6200	W	86
20th St W	2000 S	4600- 6200	W	86
21st St W	2100 S	4600- 5200	W	86
21st Pl W	2150 S	4600- 5600	W	86
22nd Pl W	2250 S	4800- 5800	W	85
23rd St W	2300 S	4800- 6200	W	85
23rd Pl W	2350 S	4800- 5800	W	85
24th St W	2400 S	4800- 6200	W	85
24th Pl W	2450 S	4800- 5600	W	85
25th St W	2500 S	4800- 6200	W	85
25th Pl W	2550 S	4800- 5600	W	85
26th St W	2600 S	4600- 6200	W	86
27th St W	2700 S	5800- 6200	W	94
28th St W	2800 S	4800- 6200	W	95
28th Pl W	2850 S	4900- 5000	W	95
29th St W	2900 S	4800- 6200	W	95
29th Pl W	2950 S	4900- 5300	W	95
30th St W	3000 S	4800- 5500	W	95
30th Pl W	3050 S	4900- 5600	W	95
31st St W	3100 S	4800- 6200	W	95
31st Pl W	3150 S	4900- 5200	W	95
32nd St W	3200 S	4800- 6200	W	95
32nd Pl W	3250 S	4900- 5200	W	95
33rd St W	3300 S	4800- 6100	W	95
34th St W	3400 S	5200- 6200	W	95
35th St W	3500 S	5200- 6200	W	95
36th St W	3600 S	5200- 6200	W	95
37th St W	3700 S	5200- 6200	W	95
38th St W	3800 S	5200- 6200	W	95
46th Ct S	4650 W	1600- 1900	S	86
47th Av S	4700 W	1200- 2200	S	86

REALTY MANAGEMENT COMPANY
33 North La Salle Street
Central 2323
BRANCHES
3442 Lawrence Ave. - 4002 Roosevelt Rd. - 737 E. 79th St.
SALES • MANAGEMENT • INSURANCE

STREET	AT		FROM	TO		PAGE
47th Ct S	4750	W	1600-	2200	S	86
48th Av S	4800	W	1600-	3500	S	86
48th Ct S	4850	W	1200-	3300	S	85
49th Av S	4900	W	1200-	3300	S	85
49th Ct S	4950	W	1200-	2150	S	85
50th Av S	5000	W	1200-	3300	S	85
50th Ct S	5050	W	1200-	2150	S	85
51st Av S	5100	W	1200-	3300	S	85
51st Ct S	5150	W	1200-	2150	S	85
52nd Av S	5200	W	1200-	3900	S	95
52nd Ct S	5250	W	3100-	3800	S	95
53rd Av S	5300	W	2200-	3800	S	85
53rd Ct S	5350	W	3100-	3850	S	95
54th Av S	5400	W	1200-	3850	S	85
54th Ct S	5450	W	3100-	3850	S	95
55th Av S	5500	W	1600-	3850	S	85
55th Ct S	5550	W	3050-	3900	S	95
56th Av S	5600	W	1200-	3900	S	85
56th Ct S	5650	W	1200-	3900	S	84
57th Av S	5700	W	1200-	3900	S	84
57th Ct S	5750	W	1200-	3900	S	84
58th Av S	5800	W	1200-	3900	S	84
58th Ct S	5850	W	1200-	3900	S	84
59th Av S	5900	W	1200-	3900	S	84
59th Ct S	5950	W	1200-	3900	S	84
60th Ct S	6050	W	1200-	3850	S	84
61st Av S	6100	W	1200-	3900	S	84
61st Ct S	6150	W	1200-	3850	S	84

DIXMOOR
Thornton Township
Even numbers North and West
N. & S. Numbers begin at 139th St., S.13900
E. & W. Numbers begin at Ashland Av..

Ash St E&W	14300	S			185A
Ashland Av N&S			13900-	14500	S 185A
Ashland Av S			13900-	14100	S 185A
Calumet Av N&S			13900-	14100	S 185A
Cooper Av N&S			14200-	14700	S 185A
Davis Ct N&S			14200-	14300	S 185A
Davis St N&S			14300-	14600	S 185A
Dixie Hwy N&S			13900-	14700	S 185A
Honore Av N&S			14100-	14500	S 185A
Hoyne Av N&S			14100-	14700	S 185A
Joliet Pl E&W	14650	S			185A
Leavitt Av N&S			13900-	14700	S 185A
Lincoln Av N&S			14100-	14500	S 185A
Maple St E&W	13950	S			185A
Marshfield Av N&S			14300-	14500	S 185A
Morris St E&W	14350	S			185A
Oak St E&W	14250	S			185A
Oakley Av N&S			14300-	14700	S 185A
Page Av N&S			14300-	14400	S 185A
Paulina St N&S			14300-	14500	S 185A
Prairie Av N&S			13900-	14100	S 185A
Robey Av N&S			14100-	14700	S 185A
Seeley Av N&S			14100-	14700	S 185A
Thornton Rd			13900-	14000	S 185A
Vail Av N&S			14300-	14600	S 185A
Vincennes Av N&S			14000-	14100	S 185A
Western Av N&S			13900-	14700	S 185A
Winchester Av N&S			14100-	14500	S 185A
Wood St N&S			14100-	14500	S 185A
139th St W	13900	S			185A
141st St E&W	14100	S			185A
142nd St E&W	14200	S			185A
143rd St E&W	14300	S			185A
144th St E&W	14400	S			185A
144th Ct E&W	14450	S			185A
145th St E&W	14500	S			185A
146th St E&W	14600	S			185A
146th Pl E&W	14650	S			185A
147th St E&W	14700	S			185A

DOLTON
Thornton Township
Even numbers North and West
Chicago System continued
N. & S. Numbers begin at 138th St., S.13800
E. & W. Numbers begin at Indiana Av., E.200

STREET	AT		FROM	TO		PAGE
Adams St E&W	14250	S	400-	500	E	187
Adams St N&S	900	E	14600-	14850	S	187
Ann St E&W	14350	S	700-	800	E	187
Arthur Ct N&S	500	E	14300-	14550	S	187
Ashland Av N&S	850	E	14400-	14600	S	187
Atlantic Av N&S	250	W	14600-	14750	S	186
Avalon Av N&S	1450	E	14200-	14750	S	188
Beachview Ter N&S	550	E	14600-	15000	S	187
Berger Av E&W	14450	S	600-	800	E	187
Catalpa Pl E&W	13950	S	500-	600	E	187
Center St N&S	600	E	13800-	13950	S	187
Champlain St N&S	850	E	14800-	15000	S	187
Chicago St N&S	600	E	14100-	15000	S	187
Claussen Pl E&W	14000	S	400-	500	E	187
Cleveland St E&W	14700	S	1400-	1800	E	188
Cottage Gro Av N&S	1000	E	13800-	15000	S	188
Drexel Av N&S	1100	E	14200-	14450	S	188
Dobson Av N&S	1250	E	14200-	14600	S	188
Dorchester Av N&S	1200	E	14200-	14900	S	188
Ellis Av N&S	1200	E	14200-	15000	S	188
Engle St E&W	14550	S	400-	750	E	187
Engle Pl N&S	1075	E	14900-	15000	S	188
Evens St N&S	950	E	14200-	15000	S	187
Evers St N&S	700	E	14500-	15000	S	187
Fairview Av N&S	1250	E	14700-	14900	S	188
Frederica St E&W	14400	S	200-	850	E	187
Forest Av N&S	475	E	13800-	13900	S	187
Grant St N&S	650	E	14200-	15000	S	187
Greenwood Av N&S	500	E	14200-	14600	S	187
Greenwood Av N&S	1300	E	14200-	14800	S	188
Henry St E&W	14000	S	475-	500	E	187
Hobson Av N&S	600	E	14000-	14200	S	187
Indiana Av E&W	14700	S	800-	1100	E	187
Ingleside Av N&S	1150	E	14200-	15000	S	188
Irving Av N&S	800	E	14300-	15000	S	187
Jackson St N&S	400	E	14200-	14400	S	187
Jacobson St N&S	1100	E	14600-	15000	S	188
Jefferson St E&W	14300	S	400-	550	E	187
Jefferson St N&S	950	E	14600-	14750	S	187
Kanawha St N&S	550	E	13800-	13950	S	187
Kenwood Av N&S	1550	E	14200-	14850	S	188
Kimbark Av N&S	1500	E	14200-	14900	S	188
Lakeside Av N&S	500	E	14600-	15000	S	187
Langley St N&S	900	E	14850-	15000	S	187
Lincoln Av N&S	300	E	13800-	15000	S	187
Madison St N&S	1075	E	14600-	14700	S	188
Main Av E&W (See 142nd St.)						
Margaret St E&W	14500	S	600-	750	E	187
Maryland Av N&S	1050	E	14200-	14400	S	188
Mass. Av E&W	14850	S	900-	1100	E	187
McArthur Ct E&W	14250	S	875-	1000	E	187
Michigan Av E&W	14800	S	1050-	1100	E	188
Monroe St E&W	14350	S	400-	600	E	187
Murray St N&S	900	E	14400-	14600	S	187
N Riverside Dr E&W	14800	S	250-	400	W	186
Oak St N&S	750	E	14300-	15000	S	187
Park Av N&S	500	E	13800-	14600	S	187
Pennsylvania Av N&S	500	E	14200-	14350	S	187
Pohlers Ct N&S	550	E	14500-	14600	S	187
Princeton Av N&S	300	E	14600-	14750	S	186
Sanderson Av N&S	850	E	14350-	14400	S	187
Shepard Dr N&S	800	E	14300-	14900	S	187
Sheridan St N&S	400	W	14600-	14700	S	186
Sherman Av E&W	14300	S	600-	800	E	187
Sibley St E&W (See E 150th St.)						
State St E&W	14600	S	400-	800	E	187
Stony Island Av N&S	1800	E	13800-	15000	S	188
Stresmside Dr E&W	14700	S	500	600	W	186
University Av N&S	1350	E	14200-	14700	S	188
Van Buren St N&S	950	E	14500-	14600	S	187
Wabash Av E&W	14900	S	1050-	1100	E	188
Washington Av E&W	14100	S	500-	650	E	187
Washington St N&S	850	E	14600-	14900	S	187
Woodlawn Av N&S	1400	E	14200-	15000	S	188
138th St E	13800	S	200-	1800	E	167
138th Pl E&W	13850	S	500-	600	E	187
142nd St E&W	14200	S	200-	1800	E	187
143rd St E&W	14300	S	900-	1800	E	187
144th St E&W	14400	S	400-	1800	E	187
144th Pl E&W	14450	S	500-	600	E	187
145th St E&W	14500	S	1150-	1800	E	188

REALTY MANAGEMENT COMPANY
33 North La Salle Street
Central 2323
BRANCHES
3442 Lawrence Ave. - 4002 Roosevelt Rd. - 737 E. 79th St.
SALES • MANAGEMENT • INSURANCE

STREET	AT	FROM	TO	PAGE
146th St E&W	14600 S	400-	1800 E	187
147th St E&W	14700 S	500-	700 E	186
148th St E	14800 S	550-	1000 E	186
149th St E	14900 S	600-	1000 E	186
150th St E	15000 S	1-	1600 E	186
150th St W	15000 S	1-	600 W	186

ELMWOOD PARK
Leyden Township
Chicago System continued
N. & S. Numbers begin at North Av., N.1600
E. & W. Numbers begin at Harlem Av. W.7200

Altgeld St E&W	2500 N	7200-	8000 W	53A
Armitage Av E&W	2000 N	7200-	7800 W	53A
Barry Av E&W	3100 N	7600-	8000 W	44B
Belden Av E&W	2300 N	7200-	7800 W	53A
Birchdale Av N&S	7900 W	2700-	2750 N	53A
Bloomingdale Av E&W	1800 N	7200-	8000 W	53A
Brook Dr N&S	7950 W	2400-	2600 N	53A
Cortland St E&W	1900 N	7200-	7800 W	53A
Cressett Dr N&S	7800 W	2700-	2850 N	53A
Dickens Av E&W	2100 N	7200-	7800 W	53A
Diversey Av E&W	2800 N	7200-	7750 W	44B
Elmgrove Dr N&S	7700 W	2800-	2975 N	63A
Elmwood Pkwy E&W	7600 N	7600-	7700 W	53A
Fletcher St E&W	3150 N	7900-	8000 W	44B
Fullerton Av E&W	2400 N	7200-	8000 W	53A
George St E&W	2900 N	7200-	7700 W	44B
Grand Av E&W	2425 N	7200-	8000 W	53A
Harlem Av N	7200 W	1600-	3000 N	53A
Marwood Av E&W	2400 N	7200-	7700 W	53A
Metropole St E&W	3050 N	7900-	8000 W	44B
Oakleaf Av N&S	7850 W	2700-	2800 N	53A
Palmer St E&W	2200 N	7200-	7800 W	63A
Schubert Av E&W	2700 N	7200-	7900 W	53A
Sunset Dr N&S	7600 W	2500-	2900 N	53A
Thatcher Av N&S	8000 W	1600-	2000 N	53A
Wabansia Av E&W	1700 N	7200-	7800 W	53A
Webster Av N&S	8000 W	2400-	2600 N	53A
Wellington Av E&W	3000 N	7200-	8000 W	44B
Westwood Dr E&W	2500 N	7700-	8000 W	53A
Wrightwood Av E&W	2600 N	7200-	7600 W	53A
72nd Ct N	7250 W	1600-	3000 N	53A
73rd Av N	7300 W	1600-	3000 N	53A
73rd Ct N	7350 W	1600-	3000 N	53A
74th Av N	7400 W	1600-	3000 N	53A
74th Ct N	7450 W	1600-	3000 N	53A
75th Av N	7500 W	1600-	3000 N	53A
75th Ct N	7550 W	1600-	3000 N	53A
76th Av N	7600 W	1600-	3200 N	53A
76th Ct N	7650 W	1600-	3200 N	53A
77th Av N	7700 W	1600-	3200 N	53A
77th Ct N	7750 W	1600-	3200 N	53A
78th Av N	7800 W	1600-	3200 N	53A
78th Ct N	7850 W	1600-	3200 N	53A
79th Av N	7900 W	1600-	3200 N	53A
79th Ct N	7950 W	1600-	1850 N	53A
80th Av N	8000 W	2700-	3200 N	53A

EVANSTON
Evanston, New Trier, & Niles Twp.
Even numbers South and West
N. & S. Numbers begin at Howard Av., 100
E. & W. Numbers begin at E. Limits 100

Asbury Av N&S	1300 W	100-	2775 N	17
Ashland Av N&S	1500 W	100-	2800 N	16
Austin St E&W	425 N	700-	1300 W	17
Ayars Pl E&W	1950 N	850-	1200 W	12
Barton Av N&S	1175 W	100-	650 N	17
Bennett Av N&S	2700 W	2100-	2800 N	10
Benson Av N&S	900 W	1600-	1850 N	12
Bernard Pl N&S	3500 W	2750-	2800 N	5
Boomer Pl E&W	2500 N	1700-	1800 W	11
Bradley Pl E&W	950 N	2300-	2500 W	16
Broadway N&S	1850 W	2600-	2800 N	6
Brown Av N&S	2000 W	250-	2450 N	16
Brummel St E&W	200 N	500-	2200 W	17
Bryant Av N&S	1200 W	2300-	2800 N	12
Burnham Pl E&W	1250 N	100-	400 W	17
Callan Av N&S	625 W	100-	500 N	17
Case St E&W	250 N	700-	925 W	17
Cass Pl E&W	250 N	525-	625 W	17
Central St E&W	2600 N	550-	3650 W	12
Central Pk Av N&S	3000 W	2100-	2800 N	10
Chancellor St E&W	2650 N	1650-	1850 W	6
Chicago Av N&S	450 W	100-	1850 N	17
Church St E&W	1550 N	375-	2700 W	12
Clark St E&W	1700 N	400-	1250 W	12
Cleveland St E&W	650 N	1050-	2300 W	17
Clifford St E&W	2775 N	3600-	3650 W	5
Clinton Pl E&W	2650 N	575-	900 W	7
Clyde Av N&S	575 W	100-	200 N	17
Colfax St E&W	2375 N	550-	3400 W	12
Colfax Pl E&W	2450 N	3300-	3400 W	10
Cowper Av N&S	3250 W	2300-	2600 N	10
Crain St E&W	1200 N	800-	2500 W	17
Crawford Av N&S	3375 W	2100-	2800 N	10
Culver St E&W	2550 N	3300-	3400 W	10
Custer Av N&S	700 W	100-	900 N	17
Darrow Av N&S	1800 W	300-	2150 N	16
Dartmouth Pl E&W	2300 N	550-	700 W	12
Dartmouth Pl E&W	2350 N	3300-	3400 W	10
Davis St E&W	1500 N	300-	2500 W	12
Dempster St E&W	1300 N	150-	2700 W	17
Dewey Av N&S	1700 W	100-	2150 N	16
Dobson St E&W	150 N	700-	2200 W	17
Dodge Av N&S	1900 W	100-	2300 N	16
E. Railroad Av N&S	900 W	1600-	2800 N	12
Eastwood Av N&S	1700 W	2450-	2800 N	11
Edgemere Ct N&S	150 W	900-	1000 N	17
Elinor Pl E&W	1550 N	1475-	1575 W	11
Elm Av N&S	2400 W	2450-	2600 N	11
Elmwood Av N&S	800 W	100-	1600 N	17
Emerson St E&W	2000 N	550-	2900 W	12
Erwin Ct N&S	975 W	2200-	2350 N	12
Euclid Park Pl N&S	750 W	2725-	2800 N	7
Ewing Av N&S	2800 W	2100-	2800 N	10
Florence Av N&S	1600 W	100-	1700 N	16
Forest Av N&S	250 W	500-	1525 N	17
Forest Pl N&S	350 W	1525-	1550 N	12
Forestview Rd N&S	2850 W	2150-	2400 N	10
Foster St E&W	2000 N	550-	2375 W	12
Fowler Av N&S	2400 W	900-	1700 W	16
Gaffield Pl E&W	2150 N	800-	1000 W	12
Garrett Pl E&W	2125 N	450-	700 W	12
Garrison Av N&S	1000 W	2700-	2850 N	7
Girard Av N&S	1050 W	2600-	2850 N	7
Glenview Rd E&W	2800 N	3500-	3700 W	5
Grant St E&W	2300 N	1100-	3400 W	12
Greenleaf St E&W	1100 N	100-	2500 W	17
Greeley Av N&S	3650 W	2600-	2800 N	5
Greenwood Blvd E&W	1400 N	200-	2500 W	12
Grey Av N&S	2100 W	100-	2400 N	16
Grove St E&W	1475 N	550-	2500 W	12
Hamilton St E&W	1200 N	75-	500 W	17
Hamlin St E&W	2050 N	800-	1000 W	12
Harrison St E&W	2550 N	1900-	3650 W	11
Hartrey Av N&S	2200 W	100-	2600 N	16
Hartzell St E&W	2650 N	2225-	3650 W	6
Harvard St E&W	250 N	950-	1300 W	17
Hastings Av N&S	3200 W	2300-	2600 N	10
Haven St E&W	2150 N	550-	700 W	12
Hawthorne La N&S	2425 W	2025-	2100 N	11
Hayes St E&W	2200 N	3300-	3400 W	10
Highland Av N&S	3200 W	2600-	2800 N	5
Hinman Av N&S	500 W	500-	1800 N	17
Hovland Ct N&S	2050 W	1700-	1900 N	11
Howard St E&W	100 N	200-	2200 W	17
Hull St E&W	350 N	600-	1300 W	17
Hurd Av N&S	2950 W	2500-	2800 N	10
Ingleside Park E&W	2700 N	550-	600 W	7
Ingleside Pl E&W	2725 N	550-	900 W	7
Isabella St E&W	2800 N	900-	3650 W	7
Jackson Av N&S	1500 W	1900-	2600 N	11
Jenks St E&W	2750 N	1700-	2250 W	6
Judson Av N&S	400 W	500-	1650 N	17
Kedzie Av E&W	800 N	25-	600 W	17
Keeney St E&W	650 N	1-	675 W	17
Keeney St E&W	600 N	1600-	2200 W	16
Kirk St E&W	400 N	1300-	1925 W	16

REALTY MANAGEMENT COMPANY
33 North La Salle Street
Central 2323
BRANCHES
3442 Lawrence Ave. - 1002 Roosevelt Rd. - 737 E. 79th St.
SALES • MANAGEMENT • INSURANCE

STREET	AT	FROM	TO	PAGE
Lake St E&W	1450 N	200-	2500 W	12
Lake Shore Blvd N&S	100 W	975-	1200 N	17A
Laurel Av N&S	2300 W	1800-	1900 N	11
Lawndale Av N&S	3100 W	2100-	2800 N	10
Lee St E&W	1000 N	100-	2500 W	17
Leland Av N&S	2425 W	1700-	1900 N	11
Lemar Av N&S	2350 W	1700-	1900 N	11
Leon Pl E&W	2050 N	1150-	1300 W	12
Leonard Pl E&W	2150 N	1100-	1300 W	12
Library Pl E&W	2050 N	550-	700 W	12
Lincoln St E&W	2450 N	400-	2925 W	12
Lincolnwood Dr N&S	2925 W	2100-	2800 N	10
Linden Ct N&S	650 W	550-	600 N	17
Livingston St E&W	2675 N	1650-	2150 W	6
Lyons St E&W	1800 N	1250-	2500 W	12
Madison St E&W	750 N	650-	1900 W	17
Madison Pl E&W	725 N	2100-	2300 W	16
Main St E&W	900 N	50-	2700 W	17
Maple Av N&S	1000 W	900-	2200 N	17
Marcy Av N&S	3050 W	2300-	2800 N	10
McCormick Rd N&S	2650 W	100-	2300 N	15
McDaniel Av N&S	2500 W	900-	2800 N	11
Michigan Av N&S	150 W	500-	1250 N	17
Milburn St E&W	2500 N	450-	950 W	12
Monroe St E&W	700 N	700-	1900 W	17
Monticello St E&W	2675 N	700-	900 W	7
Mulford St E&W	300 N	550-	1900 W	17
Nathaniel Pl E&W	1050 N	2300-	2500 W	16
Normandy Pl E&W	2250 N	3000-	3100 W	10
Noyes St E&W	2250 N	550-	3400 W	12
Noyes Ct N&S	900 W	2200-	2350 N	12
Oak Av N&S	1100 W	1100-	1800 N	17
Oakton St E&W	500 N	625-	2700 W	17
Orrington Av N&S	800 W	1575-	2700 N	12
Park St E&W	2700 N	2800-	3650 W	6
Park Pl E&W	2700 N	2300-	2800 W	6
Payne St E&W	2150 N	1550-	3400 W	11
Pioneer Rd N&S	2350 W	2100-	2600 N	11
Pitner Av N&S	2300 W	700-	1700 N	16
Prairie Av N&S	1800 W	2300-	2800 N	11
Pratt Ct N&S	1050 W	2000-	2100 N	12
Princeton Av N&S	3550 W	2600-	2700 N	5
Prospect Av N&S	3300 W	2100-	2700 N	10
Reba Pl E&W	700 N	700-	1025 W	17
Reese Av N&S	2850 W	2600-	2800 N	6
Richmond Av N&S	2150 W	225-	300 N	16
Ridge Av N&S	900 W	100-	2900 N	17
Ridge Ct N&S	1200 W	900-	1100 N	17
Ridge Rd N&S	3500 W	2500-	2800 N	5
Ridge Ter E&W	2550 N	800-	900 W	12
Ridgeway Av W&S	3150 W	2300-	2600 N	10
Rosalie St E&W	2500 N	1300-	1800 W	11
Roelyn Ter E&W	2900 N	750-	900 W	7
Seward St E&W	600 N	800-	2200 W	17
Sheridan Rd N&S	1 W	300-	2900 N	17A
Sheridan Pl E&W	2775 N	700-	900 W	7
Sheridan Sq N&S	1 W	525-	625 N	17A
Sherman Av N&S	750 W	200-	2600 N	17
Simpson St E&W	2100 N	700-	3400 W	12
South Blvd E&W	525 N	100-	1900 W	17
Spencer Ct N&S	2600 W	2300-	2400 N	10
Stewart Av N&S	2100 W	2600-	2725 N	6
Thayer St E&W	2700 N	2300-	3650 W	6
University Pl E&W	1850 N	550-	1150 W	12
Wade St E&W	1850 N	2450-	2500 W	11
Walnut Av N&S	2300 W	2600-	2800 N	6
Warren St E&W	550 N	1900-	2200 W	16
Washington St E&W	850 N	1650-	2300 W	17
Washington Pl E&W	2150 N	1300-	1500 W	11
Wesley Av N&S	1400 W	275-	2300 N	16
W. Railroad Av N&S	1100 W	1800-	2800 N	12
Wilder St E&W	1250 N	1300-	1600 W	16
Willard Pl E&W	2100 N	425-	550 W	12
Willow Pl N&S	2850 W	2100-	2150 N	10
Woodbine Av N&S	1950 W	2700-	2800 N	6

EVERGREEN PARK
Worth Township
Even numbers North and West.
Chicago System continued

STREET	AT	FROM	TO	PAGE
N. & S. Numbers begin at 87th St., S.8700				
E. & W. Numbers begin at Western Av., W.2400				
Albany Av S	3100 W	8700-	9650 S	151
Artesian Av S	2450 W	9500-	9700 S	151
Avers Av S	3850 W	9100-	9800 S	150
Beok Ct S	3300 W	9500-	9600 S	150
Campbell Av S	2500 W	9100-	9700 S	151
California Av S	2800 W	8900-	9700 S	151
Carrington Av S	3250 W	9900-10300	S	159A
Central Park Av S	3600 W	9100-10550	S	150
Chase Av S	3300 W	9900-10300	S	159A
Clark St E&W	9600 S	3200-	3600 W	150
Clifton Park Av S	3550 W	9100-10550	S	150
Crawford Av S	4000 W	9100-	9900 S	150
Eldorado St E&W	10000 S	3200-	3400 W	159A
Elizabeth Av S	3400 W	9900-10300	S	159A
Elm Pl S	3300 W	9800-	9900 S	150
Francisco Av S	2900 W	9100-10050	S	151
Hamlin Av S	3800 W	9100-	9800 S	150
Hanford Av S	3350 W	9900-10300	S	159A
Harding Av S	3950 W	9100-	9900 S	150
Homan Av S	3400 W	9100-	9500 S	150
Humboldt St S	2950 W	9100-	9200 S	151
Kedzie Av S	3200 W	8700-10100	S	151
Kirkwood Av E&W	10100 S	3200-	3400 W	159A
Lawndale Av S	3700 W	9200-	9900 S	150
Maple St E&W	9800 S	3200-	3600 W	150
Maplewood Av S	2550 W	9500-	9600 S	151
Millard Av S	3650 W	9200-	9900 S	150
Mozart St S	2850 W	9100-	9700 S	151
Park Av S	3400 W	9500-	9900 S	150
Richmond St S	2950 W	9300-	9700 S	151
Ridgeway Av S	3750 W	9100-	9800 S	150
Sacramento Av S	3000 W	9100-	9700 S	151
Sawyer Av S	3250 W	9100-	9700 S	150
Sheridan Av S	3050 W	8700-	8900 S	151
Spaulding Av S	3300 W	9100-	9500 S	150
Springfield Av S	3900 W	9100-	9900 S	150
St Louis Av S	3500 W	9100-10550	S	150
Troy St S	3150 W	8700-	9650 S	151
Trumbull Av S	3450 W	9100-	9500 S	150
Turner Av S	3350 W	9100-	9500 S	150
Utica Av S	3050 W	9200-	9600 S	151
Washtenaw Av S	2650 W	9500-	9700 S	151
William St E&W	10200 S	3200-	3400 W	159A
87th St W	8700 S	3050-	3600 W	151
88th St W	8800 S	3050-	3200 W	151
89th St W	8900 S	3050-	3600 W	151
91st St W	9100 S	2600-	4000 W	151
92nd St W	9200 S	2800-	4000 W	151
93rd St W	9300 S	2400-	4000 W	151
94th St W	9400 S	2400-	4000 W	151
95th St W	9500 S	2400-	4000 W	151
96th St W	9600 S	2400-	4000 W	151
96th Pl W	9650 S	2600-	3200 W	151
97th St W	9700 S	2800-	4000 W	151
97th Pl W	9750 S	2800-	3000 W	151
98th St W	9800 S	2800-	4000 W	151
99th St W	9900 S	2800-	4000 W	151
99th Pl W	9950 S	2800-	3000 W	160
100th St W	10000 S	2800-	3000 W	160
100th Pl W	10500 S	2800-	3000 W	160
101st St W	10100 S	2800-	3000 W	160
103rd St W	10300 S	3200-	4000 W	159A

FOREST PARK
Proviso Township
Even numbers North and West.
N. & S. Numbers begin at N. Limits No.1
E. & W. Numbers begin at S. Harlem Av., W.7200

STREET	AT	FROM	TO	PAGE
Adams St E&W	500 S	7200-	7800 W	72D
Beloit Av N&S	7500 W	400-	1200 S	72D
Belvidere Av N&S	7350 W	100-	200 S	72D
Bergman Ct E&W	275 S	7400-	7450 W	72D
Brown Av N&S	7600 W	1-	250 S	72D
Burchardt Ct N&S	7450 W	300-	400 S	72D
Circle Av N&S	7350 W	100-	1600 S	72D
Desplaines Av N&S	7500 W	100-	1600 S	72D
Dixon St E&W	150 S	7200-	7600 W	72D

REALTY MANAGEMENT COMPANY
33 North La Salle Street
Central 2323
BRANCHES
3442 Lawrence Ave. - 4002 Roosevelt Rd. - 737 E. 79th St.
SALES • MANAGEMENT • INSURANCE

STREET	AT	FROM	TO	PAGE
Dunlap Av N&S	7650 W	850-	1200 S	72D
Elgin Av N&S	7250 W	1-	1600 S	72D
Ferdinand Av N&S	7550 W	400-	1200 S	72D
Fillmore St E&W	1100 S	7200-	7650 W	72D
Franklin St E&W	100 S	7200-	7600 W	72D
Hannah Av N&S	7400 W	400-	1600 W	72D
Harlem Av N&S	7200 W	1-	1600 S	72D
Harrison St E&W	800 S	7200-	7650 W	72D
Howard St E&W	1000 S	7200-	7800 W	72D
Jackson Blvd E&W	600 S	7200-	7700 W	72D
Jackson Blvd N&S	7700 W	400-	600 S	72D
Lathrop Av N&S	7600 W	1-	1200 S	72D
Lehmer St E&W	700 S	7200-	7600 W	72D
Lexington St E&W	900 S	7200-	7600 W	72D
Lincoln Ct E&W	225 S	7450-	7500 W	72D
Madison St E&W	400 S	7200-	7600 W	72D
Marengo Av N&S	7300 W	1-	1600 S	72D
Monroe St E&W	450 S	7600-	7800 W	72D
Polk St E&W	950 S	7600-	7750 W	72D
Randolph St E&W	200 S	7200-	7600 W	72D
Rockford Av N&S	7550 W	50-	250 S	72D
Roosevelt Rd E&W	1200 S	7200-	8200 W	72D
Taylor St E&W	1050 S	7650-	7800 W	72D
Thomas Av N&S	7450 W	400-	1200 S	72D
Troost Av N&S	7750 W	950-	1200 S	72D
Warren St E&W	375 S	7350-	7450 W	72D
Washington St E&W	300 S	7200-	7500 W	72D
Wilcox St E&W	550 S	7600-	7700 W	72D
York St E&W	850 S	7600-	7700 W	72D
Yuba St E&W	1150 S	7650-	7800 W	72D
13th St E&W	1300 S	7200-	7400 W	82D
14th St E&W	1400 S	7200-	7400 W	88D
15th St E&W	1500 S	7200-	7400 W	82D
16th St E&W	1600 S	7200-	7400 W	82D

FOREST VIEW
Stickney Township
Even numbers North and West.
Chicago System continued
N. & S. Nos. begin at W.45th St., S.4500
E. & W. Nos. begin at S. Oak Park Av., W.6800

Clinton Av N&S	6950 W	4500-	4650 S	104
Grove Av N&S	6850 W	4500-	4650 S	104
Harlem Av N&S	7200 W	4500-	4650 S	104
Home Av N&S	7000 W	4500-	4650 S	104
Kenilworth Av N&S	6900 W	4500-	4650 S	104
Maple Av N&S	7150 W	4500-	4650 S	104
Oak Park Av N&S	6800 W	4500-	4650 S	104
Wenonah Av N&S	7050 W	4500-	4650 S	104
Wisconsin Av N&S	7100 W	4500-	4650 S	104
45th St W	4500 S	6800-	7200 W	104
46th St W	4600 S	6800-	7200 W	104

GLENCOE
New Trier Township
Even numbers South and West.
N. & S. Numbers begin at SE. Limits Pt. No.1
E. & W. Numbers begin at Lake Michigan No.1

Adams Av E&W	425 N	300-	500 W	1D
Beach Rd E&W	750 N	50-	300 W	1A
Bluff St N&S	725 W	300-	950 N	1D
Bluff Rd N&S	500 W	950-	1100 N	1A
Briar La E&W	450 N	575-	625 W	1D
Carol La N&S	850 W	1175-	1200 N	1A
Crescent Dr N&S	275 W	850-	900 N	1A
Dell Pl E&W	450 N	50-	100 W	1B
Dennis La E&W	800 N	225-	300 W	1A
Drexel Av E&W	150 N	450-	650 W	1D
Dundee Rd E&W	950 N	550-	900 W	1
Eastwood Rd N&S	500 W	950-	1050 N	1A
Elm Pl N&S	600 W	875-	950 N	1
Elm Ridge Dr N&S	525 W	1000-	1150 N	1
Euclid Av N&S	400 W	50-	175 N	1E
Fairview Rd N&S	250 W	350-	400 N	1E
Forest Av N&S	200 W	950-	1050 N	1A
Franklin Rd N&S	275 W	975-	1050 N	1A
Glencoe Rd N&S	300 W	50-	950 N	1E
Glenwood Av N&S	150 W	50-	150 N	1E
Greenbay Rd N&S	225 W	1-	1500 N	1E
Greenleaf Av N&S	225 W	450-	850 N	1A
Greenwood Av N&S	625 W	225-	875 N	1D
Grove St N&S	650 W	250-	900 N	1D
Harbor St E&W	275 N	50-	350 W	1E
Hawthorne Av E&W	550 N	100-	400 W	1B
Hazel Av E&W	550 N	50-	500 W	1B
Hogarth La E&W	825 N	100-	150 W	1A
Hohlfelder Rd N&S	650 W	1050-	1250 N	1
Hohlfelder La N&S	800 W	800-	1050 N	1
Hubbard St N&S	300 W	1-	50 N	1E
Ida Pl N&S	250 W	425-	450 N	1D
Jackson Av E&W	250 N	300-	800 W	1E
Jefferson Av E&W	250 N	300-	525 W	1D
Koehling Rd E&W	1250 N	450-	600 W	1
Krieger Av E&W	200 N	725-	750 W	1D
Lake S N&S	450 W	100-	350 N	1E
Lakeside Ter N&S	100 W	350-	450 N	1B
Lakewood Dr E&W	850 N	100-	150 W	1A
Lapier St E&W	325 N	150-	250 W	1E
Lincoln Av E&W	800 N	300-	850 W	1A
Lincoln Dr E&W	825 N	225-	300 W	1A
Linden Av N&S	350 W	50-	300 N	1E
Longwood Av N&S	100 W	400-	750 N	1B
Madison Av E&W	300 N	300-	550 W	1D
Maple Hill Rd E&W	900 N	1-	300 W	1A
Mary St E&W	200 N	100-	300 W	1E
May Ter N&S	825 W	850-	1175 N	1
Meadow Rd N&S	300 W	1000-	1075 N	1A
Milton Av E&W	875 N	300-	550 W	1A
Monroe Av E&W	250 N	300-	550 W	1E
Montgomery St E&W	375 N	125-	175 W	1E
Mortimer Rd E&W	400 N	225-	275 W	1E
Oak Dr N&S	675 W	900-	975 N	1
Oak Ridge Dr N&S	600 W	1050-	1175 N	1
Oak Ter N&S	225 W	950-	975 N	1A
Oakdale Av E&W	175 N	425-	500 W	1D
Oak Elm Pl N&S	400 W	1000-	1050 N	1A
Orchard La E&W	1175 N	575-	700 W	1
The Oval N&S	250 E	625-	650 N	1A
Palos Rd N&S	200 W	250-	425 N	1E
Park Av E&W	700 N	50-	600 W	1A
Park Pl E&W	1150 N	300-	350 W	1A
Prairie St N&S	800 W	500-	750 N	1D
Randolph St N&S	500 W	150-	425 N	1D
Ravine Glade E&W	450 N	100-	175 W	1B
Rosalie Ct N&S	675 W	1150-	1200 N	1
Rosalie Rd N&S	875 W	850-	925 N	1
Scott Av E&W	50 N	150-	650 W	1E
Sheridan Rd N&S	150 W	100-	1300 N	1B
Skokie Ridge Dr N&S	625 W	900-	1150 N	1
Skokie Rd E&W	875 W	400-	550 W	1A
Skokie La N&S	600 W	300-	350 N	1D
South Av E&W	350 W	50-	900 W	1E
Stone Gate Ter E&W	850 N	550-	650 W	1A
Sunnyside Av N&S	725 W	1150-	1225 N	1
Sunset La E&W	950 N	350-	700 W	1A
Sylvan Rd E&W	1075 N	250-	300 W	1A
Temple Ct E&W	650 N	300-	350 W	1A
Terrace Ct E&W	1200 N	300-	350 W	1A
Tyler Av E&W	350 N	700-	750 W	1D
Valley St N&S	750 W	325-	950 N	1D
Valley Rd E&W	950 N	550-	600 W	1
Vernon Av N&S	550 W	175-	1000 N	1D
Walden Dr E&W	900 N	250-	300 W	1A
Washington Av E&W	475 N	300-	650 W	1D
Wentworth Av E&W	250 N	50-	300 W	1E
West Lane E&W	900 N	650-	700 W	1
Willgate Ter N&S	250 E	550-	575 W	1A
Wood St N&S	650 W	650-	700 N	1D
Woodlawn Av E&W	150 N	150-	600 W	1E

GLENVIEW
Maine, Northfield, Niles & New Trier Twp.
Even numbers North and West.
N. & S. Numbers begin at Simpson St.,00
E. & W. Numbers begin at N. Long Av.,00

Arbor St N&S	423 W	616-	800 N	3
Ardmore Av E&W	700 N	0-	100 W	3
Baffin Rd E&W	963 N	1400-	1479 W	1M
Beaver Rd N&S	400 W	615-	800 N	3
Beverly La E&W	900 W	200-	300 W	3

REALTY MANAGEMENT COMPANY
33 North La Salle Street
Central 2323
BRANCHES
3442 Lawrence Ave. - 4002 Roosevelt Rd. - 737 E. 79th St.
SALES • MANAGEMENT • INSURANC

STREET	AT	FROM	TO	PAGE
Central St E&W	600 N	1-	2900 W	3
Church St N&S	1800 W	1000-	1221 N	1M
Cluxton Av E&W	700 N	100-	500 W	3
Colfax Av E&W	300 N	1901-	2221 W	7A
Coole St E&W	21 N	2100-	2132 W	None
Dale St E&W	650 N	50-	100 W	3
Depot St N&S	1900 W	1000-	1229 N	None
Dewes Av E&W	200 N	1600-	1700 W	7A
Dewes St E&W	941 N	1700-	2380 W	1M
Drake Rd N&S	1400 W	900-	1000 N	1M
Echo La N&S	323 W	616-	800 N	3
Edgebrook Av N&S	2025 W	0-	400 N	None
Elm St N&S	2033 W	800-	1209 N	1M
Fir St E&W	1155 N	2000-	2247 W	1M
Forest Av N&S	2250 W	1116-	1209 N	None
Forest Rd N&S	129 W	616-	800 N	3
Glenayre Ct E&W	850 N	0-	100 W	3
Glenview Av E&W	800 N	0-	1438 W	3
Glenview Av E&W	1000 N	1439-	2900 W	2
Glenwood Rd N&S	129 W	800-	1000 N	3
Golfview Rd E&W	922 N	900-	1043 W	2
Golf Av E&W	200 N	1900-	2159 W	None
Grant St E&W	223 N	2126-	2166 W	None
Grove St E&W	1138 N	1700-	2247 W	1M
Harms Rd N&S	500 W	500-	1400 N	3
Harlem Av N&S	1900 W	0-	400 N	1M
Harrison St E&W	400 N	1700-	2244 W	7A
Henley St E&W	900 N	1700-	2368 W	1M
Hill St E&W	323 N	2200-	2232 W	None
Hudson Rd N&S	1445 W	800-	832 N	1M
Hunter Rd N&S	300 W	616-	1000 N	3
Hutchings Av N&S	1728 W	1138-	1224 N	1M
Indian Rd N&S	223 W	616-	1000 N	3
Juniper St N&S	200 W	616-	1000 N	3
Lake Av E&W	1400 N	231-	1700 W	3
Laramie Av N	100 W	616-	800 N	3
Leamington Av N	100 W	900-	1000 N	3
Le Claire Av N	50 W	800-	100 N	3
Lenox Rd N&S	1029 W	800-	931 N	2
Lincoln St N&S	2000 W	800-	1209 N	1M
Linden Av E&W	900 N	0-	100 W	3
Linnemen St E&W	800 N	1700-	2354 W	1M
Long Rd N&S	50 W	600-	1000 N	3
Lonnquist Av N&S	1920 W	0-	300 N	None
MacLean Ct E&W	1224 N	1700-	1766 W	1M
Main St N&S	1650 W	200-	300 N	7A
Mead Av N&S	2125 W	100-	400 N	None
Michiana Av N&S	2000 W	0-	400 N	None
Nealy Av E&W	1300 N	1700-	1779 W	1M
Neva Av N&S	1800 W	214-	329 N	7A
Nora Av N&S	1825 W	214-	329 N	7A
Nordica Av N&S	1755 W	214-	329 N	7A
Nottingham Av N&S	1727 W	214-	329 N	7A
Noyes St E&W	123 N	2126-	2154 W	None
Park Dr E&W	1000 N		2500 W	None
Park La E&W	1224 N	2500-	2649 W	None
Payne Av E&W	100 N	1970-	2149 W	None
Pine St N&S	1823 W	928-	1219 N	1M
Pkwy Ct E&W	750 N	0-	100 W	3
Polo La E&W	700 N	830-	1000 W	2
Prospect Av N&S	2100 W	0-	400 N	None
Prairie St E&W	1100 N	1800-	2029 W	1M
E. Railroad Av N&S	1853 W	800-	100 N	1M
Raleigh Rd N&S	1600 W	700-	1000 N	1M
W. Railroad Av N&S	1900 W	1100-	1400 N	1M
River Dr E&W	948 N	1700-	1754 N	None
Shermer Av N&S	2600 W	0-	1400 N	None
Simpson St E&W	0 N	1900-	2114 W	None
Spruce St N&S	2200 W	800-	1209 N	None
Surrey La N&S	1000 W	600-	931 N	2
Swan Ct N&S	2200 W	300-	400 N	None
Wagner Rd N&S	900 W	600-	1400 N	2
Waukegan Rd N&S	1700 W	222-	1400 N	1M
Washington St N&S	1941 W	800-	1216 N	1M
Wilmette Av E&W	1000 N	101-	500 W	None
Windsor Rd N&S	933 W	600-	931 N	2
York Rd N&S	1400 W	730-	755 N	1M

VILLAGE OF GOLF
Page 7A
Niles Township

STREET	AT	FROM	TO	PAGE
HARVEY				
Vernon and Thornton Township				
Even numbers North and West.				
N. & S. Numbers begin at 147th St., S.14700				
E. & W. Numbers begin at Ashland Av., No.1				
Artesian Av N&S	350 W	14700-	15100 S	None
Ashland Av N&S	1 W	14300-	16100 S	185B
Bellair Av	14320 S	1-	40 E	185B
Broadway N&S	195 E	14700-	15500 S	191B
California Av N&S	500 W	14900-	15100 S	None
Calumet Av N&S	1 E	14750-	14800 S	191B
Calumet Blvd E&W	14400 S	160-	340 E	185B
Campbell Av N&S	370 W	14700-	15100 S	None
Caree Av N&S	300 E	15700-	16700 S	191B
Center Av N&S	160 E	14400-	15700 S	185B
Clinton St N&S	340 E	14300-	14700 S	185B
Cooper Av N&S	220 W	14700-	15400 S	191A
Desplaines St	300 E	14400-	14700 S	185B
Dixie Hwy N&S	340 W	14700-	15900 S	191A
Emerald Av N&S	360 E	15900-	16700 S	None
Fairfield Av N&S	470 W	14900-	15100 S	None
Finch Av N&S	280 E	15700-	16700 S	191B
Fisk Av N&S	280 E	15700-	15900 S	191B
Ganger Av N&S	30 E	15900-	16100 S	None
Green St N&S	240 E	14400-	14700 S	185B
Halsted St N&S	340 E	14700-	16700 S	191B
Halsted St N&S	260 E	14400-	14700 S	185B
Harvey Av N&S	120 W	14400-	14700 S	185B
Harvey Av N&S	100 W	14500-	14700 S	185A
Honore Av N&S	102 W	14500-	16000 S	185A
Hoyne Av N&S	202 W	14700-	15700 S	191A
Jefferson St N&S	320 E	14500-	14700 S	185B
Justine Av N&S	25 E	14500-	14700 S	185B
Kentucky Av N&S	140 E	14500-	14700 S	185B
Lathrop Av N&S	260 E	15600-	16700 S	191B
Leavitt Av N&S	242 W	14700-	15400 S	191A
Lexington St N&S	100 E	14400-	16100 S	185B
Lincoln Av N&S	122 W	14500-	16100 S	185A
Loomis Av N&S	80 E	14300-	16100 S	185B
Lowe Av N&S	400 E	16500-	16700 S	None
Madison Av N&S	320 E	14700-	14900 S	191B
Main St N&S	220 E	14700-	15400 S	191B
Maplewood Av N&S	350 W	14700-	15100 S	None
Marshfield Av N&S	22 W	14500-	16100 S	185A
Morgan St N&S	260 E	14700-	16100 S	191B
Myrtle Av N&S	58 E	14300-	16100 S	185B
Normal Av N&S	380 E	14300-	14400 S	186
Oakley Av N&S	255 W	14700-	14800 S	191A
Page Av N&S	62 W	14500-	16100 S	185A
Park Av N&S	400 E	14300-	16100 S	186
Parnell Av N&S	360 E	14300-	14000 S	186
Paulina Av N&S	42 W	14500-	16100 S	185A
Peoria Av N&S	220 E	14400-	14700 S	185B
Robey Av N&S	162 W	14500-	15900 S	191A
Rockwell Av N&S	410 W	14700-	15100 S	None
Sangamon St N&S	180 E	14400-	14600 S	185B
Seeley Av N&S	182 W	14700-	15400 S	191A
Spaulding Av NE	160 W	14500-	14800 S	185A
Stone Av N&S	280 E	15100-	15200 S	191B
Talman Av N&S	430 W	14900-	15100 S	None
Turlington Av N&S	140 E	14700-	15900 S	191B
Union Av N&S	380 E	15900-	16700 S	None
Union St N&S	280 E	14400-	14700 S	185B
Vail Av N&S	262 W	14700-	15100 S	191A
Vincennes Rd N&S	80 E	14300-	15200 S	185B
Vine Av N&S	42 E	14300-	16100 S	185B
Wallace Av N&S	420 E	16500-	16700 S	None
Washington Av	280 E	14700-	15000 S	191B
Washtenaw Av N&S	450 W	14900-	15100 S	None
Wells Av	14420 S	1-	30 E	185B
West Av N&S	200 E	15700-	15900 S	191B
Western Av N&S	242 W	14700-	15100 S	191A
Willard Av N&S	240 E	15700-	15900 S	191B
Winchester Av N&S	140 W	14600-	15500 S	185A
Wood St N&S	82 W	14500-	16100 S	185A
Woodbridge Av N&S	320 E	15700-	16600 S	191B
143rd St E	14300 S	1-	400 E	185B
144th St E	14400 S	1-	80 E	185B
145th St E	14500 S	1-	400 E	185B
145th St W	14500 S	1-	160 W	185A

REALTY MANAGEMENT COMPANY
33 North La Salle Street
Central 2323
BRANCHES
3442 Lawrence Ave. • 4002 Roosevelt Rd. • 737 E. 79th St.
SALES • MANAGEMENT • INSURANCE

STREET	AT	FROM	TO	PAGE
146th St E	14600 S	1-	350 E	185B
146th St W	14600 S	1-	160 W	185A
147th St E	14700 S	1-	600 E	185B
147th St W	14700 S	1-	410 W	185A
148th St E	14800 S	1-	600 E	191B
148th St W	14800 S	1-	410 W	191A
148th Pl E	14820 S	300-	600 E	191B
148th Pl W	14820 S	262-	272 W	191A
149th St E	14900 S	1-	600 E	191B
149th St W	14900 S	1-	480 W	191A
149th Pl E	14920 S	300-	339 E	191B
149th Pl W	14920 S	262-	342 W	191A
150th St E	15000 S	1-	339 E	191B
150th St W	15000 S	1-	480 W	191A
150th Pl W	15020 S	280-	342 W	191A
151st St E	15100 S	1-	339 E	191B
151st St W	15100 S	1-	480 W	191A
152nd St E	15200 S	1-	339 E	191B
152nd St W	15200 S	1-	160 W	191A
153rd St E	15300 S	1-	300 E	191B
153rd St W	15300 S	1-	160 W	191A
154th St E	15400 S	1-	250 E	191B
154th St W	15400 S	1-	242 W	191A
154th Pl W	15420 S	160-	225 W	191A
155th St E	15500 S	1-	400 E	191B
155th St W	15500 S	1-	240 W	191A
155th Pl W	15520 S	122-	200 W	191A
156th St E	15600 S	1-	339 E	191B
156th St W	15600 S	1-	200 W	191A
156th Pl W	15620 S	122-	200 W	191A
157th St E	15700 S	1-	339 E	191B
157th St W	15700 S	1-	200 W	191A
157th Pl W	15720 S	82-	182 W	191A
158th St E	15800 S	1-	339 E	191B
158th St W	15800 S	1-	160 W	191A
158th Pl W	15820 S	82-	160 W	191A
159th St E	15900 S	1-	350 E	191B
159th St W	15900 S	1-	200 W	191A
160th St E	16000 S	1-	450 E	None
160th St W	16000 S	1-	122 W	None
161st St E	16100 S	1-	450 E	None
161st St W	16100 S	1-	122 W	None
162nd St E	16200 S	270-	450 E	None
163rd St E	16300 S	270-	450 E	None
164th St E	16400 S	400-	450 E	None
165th St E	16500 S	270-	500 E	None
166th St E	16600 S	270-	500 E	None
167th St E	16700 S	270-	500 E	None

KENILWORTH
New Trier Township
Even numbers South and West
N. & S. Numbers begin at SE. Limits Pt. No.1
E. & W. Numbers begin at Lake Michigan No.1

STREET	AT	FROM	TO	PAGE
Abbottsford Rd N&S	350 W	300-	700 N	1K
Abingdon Av E&W	150 N	100-	250 W	1L
Brier St N&S	700 W	600-	800 N	1K
Cumberland Av E&W	600 N	200-	400 N	1K
Cumminge Av E&W	750 N	700-	800 W	1K
Cumnor Rd N&S	400 W	300-	600 N	1K
Earlston Rd E&W	450 N	500-	650 W	1K
Essex Rd N&S	300 W	200-	650 N	1L
Exmoor Rd N&S	650 W	650-	750 N	1K
Glendining Rd N&S	500 W	300-	400 N	1K
Green Bay Rd N&S	500 W	400-	700 N	1K
Greenwood Av E&W	300 N	500-	700 N	1K
Ivy Ct E&W	700 N	350-	400 W	1K
Kenilworth Av E&W	400 N	100-	650 W	1L
Kenilworth Ter E&W	550 N	650-	700 W	1K
Kent Rd E&W	600 N	700-	750 W	1K
Leicester Rd N&S	200 W	200-	400 N	1L
Maolean Av E&W	800 N	700-	800 W	1K
Melrose Av E&W	500 N	100-	700 W	1L
Oxford Av E&W	200 N	100-	350 W	1L
Park Dr E&W	450 N	500-	700 W	1K
Raleigh Rd N&S	150 W	200-	400 N	1L
Richmond Rd N&S	450 W	300-	400 N	1K
Ridge Rd N&S	700 W	400-	800 N	1K
Robsart Rd E&W	50 N	150-	250 W	1L
Robsart Pl E&W	150 N	250-	275 W	1L
Roger Av E&W	650 N	600-	800 W	1K
Roslyn Rd N&S	200 W	500-	600 N	1K
Sheridan Rd N&S	100 W	100-	550 N	1L
Sterling Rd N&S	600 W	400-	650 N	1K
Tudor Pl E&W	100 N	125-	150 W	1K
Warwick Rd N&S	250 W	200-	650 N	1L
Warwick La N&S	250 W	150-	200 N	1L
Waverly Pl E&W	525 N	50-	100 W	1L
Wayland Av E&W	550 N	500-	700 W	1L
Winnetka Av E&W	550 N	100-	250 W	1K
Woodstock Av E&W	300 N	100-	450 W	1L
10th St N&S	150 W	50-	125 N	1L

LINCOLNWOOD
Niles Township
Even numbers North and West.
Chicago System continued
N. & S. Numbers begin at Devon Av., N.6400
E. & W. Numbers begin at McCormick Rd., W.3300

STREET	AT	FROM	TO	PAGE
Albion Av E&W	6600 N	3300-	5050 W	23
Arthur Av E&W	6500 N	3300-	4900 W	23
Avers Av N	3850 W	6600-	7000 N	23
Carpenter Rd N&S	5400 W	6600-	6800 N	21
Central Park Av N	3600 W	6400-	6800 N	23
Chase Av E&W	7300 N	3800-	4900 W	23
Christiana Av N&S	3350 W	6400-	6700 N	23
Cicero Av N	4800 W	6400-	7400 N	22
Columbia Av E&W	6750 N	3750-	4600 W	23
Coyle Av E&W	6950 N	3900-	4900 W	23
Crawford Av N	4000 W	6400-	7400 N	23
Devon Av E&W	6400 N	3200-	5000 W	23
Dowagiac Av E&W	6650 N	5300-	5400 W	21
Drake Av N&S	3550 W	6400-	6800 N	23
East Prairie Rd N&S	3900 W	6650-	7400 N	23
Estes Av E&W	7100 N	3700-	4900 W	23
Farwell Av E&W	6850 N	3900-	4000 W	23
Fitch Av E&W	3900 N	3800-	4900 W	23
Greenleaf Av E&W	7050 N	3800-	4900 W	23
Hamlin Av N	3800 W	6400-	7400 N	23
Harding Av N	3950 W	6600-	7000 N	23
Ionia Av E&W	6425 N	5000-	5400 W	21
Jarlath Av E&W	7300 N	3800-	4900 W	23
Jarvis Av E&W	7400 N	3800-	4900 W	23
Karlov Av N	4100 W	6700-	7350 N	22
Keeting Av N	4750 W	6400-	7300 N	22
Kedvale Av N	4150 W	6700-	7400 N	22
Keeler Av N	4200 W	6700-	7400 N	22
Kenneth Av N	4450 W	6600-	7300 N	22
Kenton Av N	4600 W	6400-	7400 N	22
Keystone Av N&S	4050 W	6800-	7350 N	22
Kilbourn Av N	4500 W	7000-	7400 N	22
Kildare Av N	4300 W	6800-	7400 N	22
Kilpatrick Av N	4700 W	6400-	7300 N	22
Kimball Av N&S	3400 W	6400-	6800 N	23
Knox Av N	4650 W	6400-	6800 N	22
Kolmar Av N	4550 W	6600-	7400 N	22
Kostner Av N	4400 W	6800-	7400 N	22
La Crosse Av N	4850 W	6500-	6800 N	21
Lamon Av N	4900 W	6500-	6800 N	21
La Porte Av N	4950 W	6500-	6800 N	21
Laramie Av N	5200 W	6650-	6800 N	21
La Vergne Av N	5000 W	6550-	6800 N	21
Lawler Av N	5050 W	6550-	6800 N	21
Lawndale Av N	3700 W	6500-	7200 N	23
Leamington Av N	5150 W	6700-	6800 N	21
Le Claire Av N	5100 W	6600-	6800 N	21
Legett Av N	4850 W	6400-	6450 N	21
Le Mai Av N&S	5100 W	6450-	6550 N	21
Le Roy Av N&S	5050 W	6450-	6500 N	21
Lockwood Av N	5300 W	6700-	6800 N	21
Longmeadow Av N	5000 W	6400-	6450 N	21
Lowell Av N	4350 W	6800-	7400 N	22
Loyola Av E&W	6550 N	3850-	4000 W	23
Lunt Av E&W	7000 N	3600-	4900 W	23
Mc Cormick Rd N&S	3300 W	6400-	7200 N	23
Minnehaha Av N&S	5350 W	6575-	6650 N	21
Monticello Av N	3650 W	6400-	6750 N	23
Morse Av E&W	6900 N	3700-	4900 W	23
Navajo Av N&S	5200 W	6500-	6600 N	21
Nokomis Av N&S	5250 W	6500-	6600 N	21
North Shore Av E&W	6700 N	3300-	5200 W	23

REALTY MANAGEMENT COMPANY
33 North La Salle Street
Central 2323
BRANCHES
3442 Lawrence Ave. - 4002 Roosevelt Rd. - 737 E. 70th St.
SALES • MANAGEMENT • INSURANCE

STREET	AT	FROM	TO	PAGE
Pratt Av E&W	6800 N	3300-	5350 W	23
Prosser Av N&S	3950 W	6400-	6600 N	23
Ramona Av N&S	5350 W	6600-	6800 N	21
Ridgeway Av N	3750 W	6400-	7200 N	23
Seuganash Av E&W	6400 N	4800-	5400 W	21
Scherer Av E&W	7400 N	3900-	4000 W	23
Sherwin Av E&W	7350 N	3800-	4900 W	23
Spaulding Av N	3300 W	6400-	6700 N	23
Spokane Av N&S	5300 W	6550-	6625 N	21
Springfield Av N	3900 W	6500-	6650 N	23
St Louis Av N	3600 W	6400-	6800 N	23
Touhy Av E&W	7200 N	3200-	4900 W	23
Tripp Av N	4250 W	6800-	7400 N	22
Trumbull Av N	3450 W	6400-	6800 N	23
Wallen Av E&W	6650 N	3700-	3800 W	23

"NO MAN'S LAND"
Page 1L
New Trier Township

MAYWOOD
Proviso Township
Even numbers South and West
N. & S. Numbers begin at C.N.W.R.R. No.1
E. & W. Numbers begin at 1st Av., W.100

Adams St E&W	1400 S	900-	2100 W	72B
Anna St E&W	600 N	1-	100 E	62C
Augusta St E&W	1100 N	1-	900 W	62C
Chicago St E&W	700 N	1-	900 W	62C
Congress St E&W	1700 N	1-	900 W	72C
Desplaines Av N&S	100 E	500-	600 N	62C
Erie St E&W	400 N	1-	600 W	62C
Fillmore St E&W	2100 S	1-	1300 W	72C
Green St E&W	1100 S	1-	900 W	72C
Greenwood Av N&S	200 E	1000-	1100 S	72C
Harrison St E&W	1800 S	1-	2100 W	72C
Harvard St E&W	2000 S	1-	2500 W	72C
Huron St E&W	500 N	1-	900 W	62C
Iowa St E&W	900 N	1-	900 W	62C
Lake St E&W	200 N	1-	900 W	62C
Lexington St E&W	1900 S	1-	1300 W	72C
Madison St E&W	1000 S	1-	2100 W	72C
Main St E&W	1 N	1-	900 W	62C
Maple St E&W	300 S	1-	1100 W	72C
Maywood Dr (N) E&W	1200 S	900-	1700 S	72B
Maywood Dr (S) E&W	1300 S	1100-	1700 S	72B
Monroe St E&W	1100 S	1-	900 W	72C
Oak St E&W	200 S	1-	2100 W	72C
Ohio St E&W	300 N	1-	400 W	62C
Orchard Av N&S	100 E	1000-	1100 S	72C
Park Av N&S	200 E	500-	600 N	62C
Pine St E&W	500 S	1-	1100 W	72C
Quincy St E&W	1600 S	1-	1000 W	72C
Railroad Av E&W	1 S	1500-	2200 W	62B
Randolph St E&W	400 S	1-	2100 W	72C
Rice St E&W	800 N	1-	900 W	62C
Roosevelt Rd E&W	2200 S	1-	1300 W	72C
St Charles Rd E&W	100 S	1-	2100 W	62C
School St E&W	900 S	1-	1100 W	72C
Superior St E&W	600 N	1-	900 W	62C
Van Buren St E&W	1600 S	1-	2100 W	72C
Walnut St E&W	700 S	1-	1100 W	72C
Walton St E&W	1000 N	1-	900 W	62C
Warren St E&W	800 S	1-	1100 W	72C
Washington Blvd E&W	600 S	1-	2100 W	72C
Wilcox St E&W	1300 N	1-	900 W	72C
1st Av N	1 W	1-	1100 N	62C
1st Av S	1 W	1-	2200 S	72C
2nd Av N	200 W	1-	1100 N	62C
2nd Av S	200 W	1-	2200 S	72C
3rd Av N	300 W	1-	1100 N	62C
3rd Av S	300 W	1-	2200 S	72C
4th Av N	400 W	1-	1100 N	62C
4th Av S	400 W	1-	2200 S	72C
5th Av N	500 W	1-	1100 N	62C
5th Av S	500 W	1-	2200 S	72C
6th Av N	600 W	1-	1200 N	62C
6th Av S	600 W	1-	2200 S	72C
7th Av N	700 W	1-	1200 N	62C
7th Av S	700 W	1-	2200 S	72C
8th Av N	800 W	1-	1200 N	62C

STREET	AT	FROM	TO	PAGE
8th Av S	800 W	1-	2200 S	72C
9th Av N	900 W	1-	1200 N	62C
9th Av S	900 W	1-	2200 S	72C
10th Av N&S	1000 S	1-	2200 S	72B
11th Av N&S	1100 W	1-	2200 S	72B
12th Av N&S	1200 W	1-	2200 S	72B
13th Av N&S	1300 W	1-	2200 S	72B
14th Av N&S	1400 W	1-	1800 S	72B
15th Av N&S	1500 W	1-	1800 S	72B
16th Av N&S	1600 W	1-	1800 S	72B
17th Av N&S	1700 W	1-	2000 S	72B
18th Av N&S	1800 W	1-	2000 S	72B
19th Av N&S	1900 W	1-	2000 S	72B
20th Av N&S	2000 W	1-	2000 S	72B
21st Av N&S	2100 W	1-	2000 S	72B
22nd Av N&S	2200 W	1800-	2000 S	72B
23rd Av N&S	2300 W	1800-	2000 S	72B
24th Av N&S	2400 W	1800-	2000 S	72B
25th Av N&S	2500 W	1800-	2000 S	72B

MELROSE PARK
Proviso Township
Even Numbers South and West.
Maywood System continued
N. & S. Numbers begin at C.N.W.R.R. No.1
E. & W. Numbers begin at S.9th Av., W.800

Augusta St E&W	1100 N	900-	2700 W	62B
Broadway N&S	1900 W	1-	1900 N	62B
Chicago St E&W	700 N	900-	1700 W	62B
Cortez St E&W	1200 N	1050-	2500 W	62B
Division St E&W	1500 N	1050-	3700 W	62B
Haddon St E&W	1400 N	1050-	3600 W	62B
Hirsch St E&W	1700 N	1400-	2500 W	62B
Iowa St E&W	900 N	900-	2300 W	62B
Lake St E&W	350 N	900-	3700 W	62B
LeMoyne St E&W	1800 N	1400-	2500 W	62B
Main St E&W	1 N	900-	2500 W	62B
North Av E&W	1900 N	900-	2500 W	62B
Norwood St E&W	1600 N	1400-	2500 W	62B
Rice St E&W	800 N	900-	2000 W	62B
River Rd N&S	500 W	1300-	1700 N	62C
Soffel Av E&W	1700 N	2900-	3700 W	62A
Superior St E&W	600 N	900-	1400 W	62B
Thomas St E&W	1300 N	1050-	3600 W	62B
Walton St E&W	1000 N	900-	2500 W	62B
1st Av N&S	1 W	1300-	1700 N	62C
9th Av N	900 W	1-	1900 N	62B
10th Av N&S	1000 W	1-	1100 N	62B
11th Av N&S	1100 W	1-	1500 N	62B
12th Av N&S	1200 W	1-	1500 N	62B
13th Av N&S	1300 W	1-	1500 N	62B
14th Av N&S	1400 W	1-	1900 N	62B
15th Av N&S	1500 W	1-	1900 N	62B
16th Av N&S	1600 W	1-	1900 N	62B
17th Av N&S	1700 W	1-	1900 N	62B
18th Av N&S	1800 W	1-	1900 N	62B
20th Av N&S	2000 W	1-	1900 N	62B
21st Av N&S	2100 W	1-	1900 N	62B
22nd Av N&S	2200 W	1-	1900 N	62B
23rd Av N&S	2300 W	1-	1900 N	62B
24th Av N&S	2400 W	1-	1900 N	62B
25th Av N&S	2500 W	1-	1900 N	62B
26th Av N&S	2600 W	1100-	1500 N	62A
27th Av N&S	2700 W	1000-	1500 N	62A
30th Av N&S	3000 W	1500-	1700 N	62A
31st Av N&S	3100 W	1100-	1700 N	62A
32nd Av N&S	3200 W	1100-	1700 N	62A
33rd Av N&S	3300 W	1200-	1700 N	62A
34th Av N&S	3400 W	1200-	1700 N	62A
35th Av N&S	3500 W	1200-	1700 N	62A
36th Av N&S	3600 W	1200-	1700 N	62A
37th Av N&S	3700 W	1200-	1700 N	62A

MORTON GROVE
Niles Township
Even numbers North and West
Chicago System continued
N. & S. Numbers begin at Oakton St., N.8000
E. & W. Numbers begin at N.Long Av., W.5400

Austin Av N	6000 W	8000-	9400 N	12E
Beckwith Rd E&W	9200 N	6000-	6900 W	7B

REALTY MANAGEMENT COMPANY
33 North La Salle Street
Central 2323
BRANCHES
3442 Lawrence Ave. · 4002 Roosevelt Rd. · 737 E. 79th St.
SALES • MANAGEMENT • INSURANCE

STREET	AT		FROM	TO		PAGE
Bellefort Av N&S	7100	W	9150-	9300	N	7A
Bristol St N&S	6850	W	8900-	9000	N	7A
Caldwell Rd N&S	6800	W	8000-	8600	N	12D
Callie Av N&S	6300	W	8550-	8800	N	12E
Capulin St E&W	8650	N	5700-	6300	W	12E
Carroll Av E&W	8750	N	5600-	6100	N	12E
Central Av N	5600	W	7800-	9900	N	13
Chestnut St E&W	8500	N	6400-	6500	W	12E
Church St E&W	9200	N	5500-	7200	W	8
Churchill St E&W	8900	N	6700-	6950	W	7A
Cleveland St E&W	8200	N	5400-	5900	W	13
Crain Av E&W	8700	N	5600-	6200	W	12E
Davis St E&W	9100	N	5500-	7200	W	8
Dempster Av E&W	8800	N	5500-	7200	W	8
Elm St E&W	8450	N	6350-	6500	W	12E
Elm St N&S	6100	W	8500-	8800	N	12E
Emerson Av E&W	9400	N	5500-	5600	W	8
Fernald Av N&S	6250	W	8500-	8800	N	12E
Ferris Av N&S	6350	W	8550-	8800	N	12E
Forest Av N&S	7050	W	9150-	9300	N	7A
Georgiana Av N&S	6200	W	8500-	8900	N	12E
Greenwood Av E&W	8900	N	5500-	7000	W	6
Grove Av N&S	6850	W	9150-	9300	N	7A
Harlem Av N&S	7200	W	8800-	9600	N	7A
Harms Rd N&S	5500	W	8850-	9900	N	13
Hazel St E&W	9000	N	6800-	6900	W	7A
Hennings Ct E&W	8450	N	6250-	6400	W	12E
Keeney St E&W	8100	N	5400-	5900	W	13
Kenilworth Av N&S	6900	W	9150-	9300	N	7A
Lake St E&W	9000	N	5500-	6200	W	8
Lincoln Av E&W	8450	N	5500-	6500	W	13
Linder Av N	5500	W	7800-	9500	N	13
Long Av N	5400	W	7800-	8400	N	13
Lotus Av N	5450	W	7800-	8000	N	13
Luna Av N	5550	W	7800-	9400	N	13
Lyons St E&W	9300	N	5500-	6500	W	8
Madison St E&W	8300	N	5400-	5900	W	13
Main St E&W	8400	N	5500-	6000	W	13
Major Av N	5700	W	8000-	9300	N	12E
Mango Av N	5750	W	8000-	9300	N	12E
Mansfield Av N	5850	W	8400-	9400	N	12E
Marion St N&S	7150	W	9150-	9300	N	7A
Marmora Av N	5900	W	8000-	9400	N	12E
Mason Av N	5950	W	8000-	9400	N	12E
McVicker Av N	6050	W	9000-	9150	N	7B
Meade Av N	6100	W	8800-	9150	N	7B
Menard Av N	5800	W	8000-	9400	N	12E
Monroe St E&W	8250	N	5400-	5900	W	13
Moody Av N	6150	W	8800-	9150	N	7B
Nagle Av N	6450	W	9200-	9400	N	7A
Narragansett St N	6400	W	8400-	9800	N	12E
Natchez Av N	6500	W	9200-	9400	N	7A
National Av N&S	7050	W	8800-	8950	N	7A
NewCastle Av N	6850	W	8800-	8900	N	7A
New England Av N	6900	W	8800-	8900	N	7A
Normandy Av N	6750	W	8800-	8900	N	7A
Oak Park Av N	6800	W	8800-	9000	N	7A
Oakton St E&W	8000	N	5400-	6800	W	13
Parkside Av N	5650	W	8000-	9300	N	12E
Railroad Av N&S	6200	W	8000-	8500	N	12E
Reba St E&W	8150	N	5400-	5900	W	13
Sayre Av N&S	7000	W	8800-	8950	N	7A
School St N&S	6100	W	8500-	8800	N	12E
Simpson St E&W	9600	N	5500-	7200	W	8
South Park St E&W	8600	N	5800-	6200	W	12E
Theobald Rd E&W	8800	N	5500-	5800	W	13
Vales St E&W	8350	N	5400-	5600	W	13
Walnut St E&W	6300	N	6300-	6500	W	12E
Warren St E&W	8050	N	5400-	5900	W	13
Washington St E&W	8250	N	5600-	5900	W	12E
Waukegan Rd N&S	7000	W	8400-	9600	N	12D
Woodbine Av N&S	7000	W	9150-	9300	N	7A

STREET	AT		FROM	TO		PAGE
VILLAGE OF NILES						
Niles and Maine Township						
Even numbers North and West.						
N. & S. Numbers begin at W.Albion Av., N.6600						
E. & W. Numbers begin at N.Central Av., W.5600						
Birchwood Av E&W	7550	N	6800-	7200	W	19
Caldwell Av N&S	6500	W	7200-	7800	N	19
Carol Av E&W	8750	N	6900-	7200	W	12D
Center St E&W	7200	N	6800-	6900	W	19
Chase Av E&W	7300	N	7100-	7200	W	19
Cherry Av E&W	7000	N	6800-	6850	W	19
Cleveland St E&W	8200	N	6800-	7600	W	12D
Conrad Av E&W	8650	N	6900-	7050	W	12D
Crain St E&W	8700	N	7000-	7950	W	12D
Cumberland Av N&S	8400	W	8000-	8400	N	12B
Days Ter N&S	6700	W	7000-	7100	N	19
Dobson St E&W	7650	N	6000-	7300	W	12E
Ebinger Dr E&W	7000	N	6700-	6800	W	19
Elmore St N&S	7900	W	8000-	8700	N	12C
Evergreen Av N&S	7000	W	6600-	7200	N	19
Fargo Av E&W	7500	N	6850-	7000	W	19
Forest Dr N&S	6800	W	8200-	8400	N	12D
Franks Av N&S	6950	W	7000-	7200	N	19
Greenleaf Av E&W	8600	N	6800-	7900	W	12D
Grennan Pl E&W	8350	N	7650-	7750	W	12C
Gross Point Rd E&W	7000	N	6500-	6800	W	19
Harlem Av N	7200	W	6600-	8800	N	19
Howard St E&W	7600	N	5600-	7600	W	20
Hull Av E&W	8850	N	7800-	7900	W	12C
Jarvis Av E&W	7450	N	6850-	7200	W	19
Jonquil Ter E&W	7700	N	6900-	7600	W	12D
Kedzie St E&W	9100	N	7400-	7700	W	12C
Keeney St E&W	8100	N	7200-	8000	W	12C
Kirk St E&W	7900	N	7000-	7200	W	12D
Lee St E&W	8500	N	7600-	7800	W	12C
Lehigh Av N&S	6000	W	7600-	7800	N	12E
Madison St E&W	8300	N	6800-	7650	N	12D
Main St E&W	8400	N	6800-	7800	W	12D
Meade Av N	6100	W	7600-	7700	N	12E
Melvina Av N	6200	W	7600-	7800	N	12E
Merrill St E&W	7850	W	8000-	8700	N	12C
Merrimac Av N	6250	W	7600-	7800	N	12E
Milwaukee Av N&S	6600	W	6700-	8700	N	19
Mobile Av N	6200	W	7600-	7800	N	12E
Monroe St E&W	8250	N	6900-	8000	W	12D
Moody Av N	6150	W	7600-	7700	N	12E
Mulford St E&W	7800	N	6000-	7400	W	12E
National Av N&S	7000	W	8600-	8800	N	12D
Newcastle Av N	6850	W	8200-	8400	N	12D
New England Av N	6900	W	8200-	8400	N	12D
Nova Av N	7050	W	7600-	7900	N	12D
Nieman Av E&W	7050	N	7100-	7200	W	12D
Niles Ter E&W	7400	N	6850-	7000	W	19
Nora Av N&S	7150	W	7250-	7900	N	19
Nordica Av N	6900	W	7500-	7600	N	19
Nottingham Av N	7000	W	7500-	7700	N	19
Oakton St E&W	8000	N	6800-	8400	W	12D
Oconto Av N&S	7250	W	7600-	8200	N	12C
Odell Av N&S	7350	W	7600-	8200	N	12C
Octavia Av N&S	7300	W	7700-	8200	N	12C
Oketo Av N&S	7400	W	7500-	8400	N	12C
Oleander Av N&S	7550	N	7600-	8500	N	12C
Olcott Av N&S	7500	W	7600-	8400	N	12C
Oriole Av N&S	7600	W	7600-	8600	N	12C
Osceola Av N&S	7450	W	7600-	8400	N	12C
Ottawa Av N&S	7650	W	8000-	8600	N	12C
Overhill Av N&S	7700	W	8000-	8600	N	12C
Ozanam Av N&S	7800	W	8000-	8700	N	12C
Ozark Av N&S	7750	W	8000-	8600	N	12C
Railroad Av N&S	5900	W	7200-	7600	N	20
Riverside Dr N&S	6750	W	7000-	7200	N	19
Riverview Rd E&W	7000	N	6700-	6800	W	19
Rosemary Av N&S	6700	W	6950-	7000	N	19
School St N&S	6950	W	7400-	7500	N	19
Seward St E&W	8050	N	7350-	7450	W	12C
Shermer Rd N&S	7000	W	8300-	8800	N	12D
Telegraph Rd N&S	7000	W	8300-	8800	N	12D
Touhy Av E&W	7200	N	6500-	7200	W	19
Washington St N&S	8000	W	8000-	8200	N	12C
Waukegan Rd N&S	7000	W	7200-	8400	N	19
Wisner St N&S	7950	W	8000-	8200	N	12C

REALTY MANAGEMENT COMPANY
33 North La Salle Street
Central 2323
BRANCHES
3442 Lawrence Ave. - 4002 Roosevelt Rd. - 727 E. 79th St.
SALES • MANAGEMENT • INSURANCE

ARMOND D. KING • NILES CENTER REAL ESTATE

REALTOR

NILES CENTER
Niles Township
Even numbers North and West.
Chicago System continued
N. & S. Numbers begin at Touhy Av., N.7200
E. & W. Numbers begin at McCormick Rd.W.3300

STREET	AT		FROM	TO		PAGE
Arcadia St E&W	9150	N	3400-	3500	W	10
Austin Av N	6000	W	7900-	8000	N	12E
Avers Av N	3850	W	9425-	9600	N	10
Bennett Av N&S	3300	W	8200-	9450	N	15
Birchwood Av E&W	7500	N	3800-	5400	W	23
Bobolink Ter E&W	8450	N	4200-	4400	W	14
Bronx Av N&S	4900	W	8750-	10100	N	13
Brown Av E&W	8750	N	4800-	4950	W	13
Brummel St E&W	7700	N	3800-	5450	W	15
Carol Av E&W	8750	N	3650-	5500	W	15
Carpenter Rd N&S	5350	W	6700-	7600	N	21
Capitol St E&W	8650	N	3300-	3400	W	15
Central Av N	5600	W	7550-	8000	N	21
Central St E&W	10100	N	4000-	5800	W	9
Central Park N&S	3600	W	7300-	9600	N	23
Chase Av E&W	7300	N	3600-	5200	W	23
Christiana Av N&S	3350	W	8200-	8600	N	15
Church St E&W	9200	N	3300-	5500	W	10
Cicero Av N	4800	W	7400-	10100	N	22
Cleveland St E&W	8200	N	3300-	5400	W	15
Clifford Ter E&W	8450	N	3750-	3900	W	15
Colfax St E&W	9900	N	4000-	5500	W	9
Colfax Pl E&W	9950	N	5200-	5400	W	8
Conrad Av E&W	8650	N	4800-	5400	W	13
Coyle Av E&W	6950	N	4900-	5350	W	21
Crain St E&W	8700	N	3300-	5500	W	15
Crawford Av N	4000	W	7400-	9600	N	23
Davis St E&W	9100	N	3300-	5500	W	10
Dartmouth Pl E&W	9850	N	5200-	5400	W	8
Dato Av E&W	5050	N	5400-	5500	W	13
Dempster St E&W	8800	N	3200-	5500	W	15
Dobson St E&W	7650	N	3800-	5500	W	15
Drake Av N&S	3550	W	8300-	8800	N	15
East Prairie Rd N&S	3900	W	7400-	9450	N	23
Elm St E&W	8450	N	4800-	5200	W	13
Emerson St E&W	9400	N	3200-	3450	W	10
Emerson St E&W	9400	N	3300-	5500	W	10
Enfield Av E&W	8800	N	3650-	5500	W	10
Estes Av E&W	7100	N	4900-	5200	W	21
Ewing Av N&S	3350	W	8800-	9300	N	10
Fargo Av E&W	7450	N	4800-	5400	W	21
Farwell Av E&W	6850	N	4900-	5200	W	21
Fitch Av E&W	7150	N	4900-	5200	W	21
Floral Av N&S	5150	W	8000-	8200	N	13
Forestview Rd N&S	3400	W	8800-	9425	N	10
Foster St E&W	9500	N	3750-	5500	W	10
Gable Av N&S	5200	W	8000-	8300	N	13
Galitz St E&W	7950	N	5150-	5400	W	13
George St E&W	7850	N	5200-	5400	W	13
Grant St E&W	9800	N	4000-	5200	W	9
Greenleaf Av E&W	7050	N	4900-	5200	W	21
Greenleaf St E&W	8600	N	3300-	5500	W	15
Greenwood Av E&W	8900	N	3300-	5500	W	15
Gross Point Rd N&S	5400	W	8400-	10100	N	13
Grove St E&W	9050	N	3500-	3800	W	10
Hamlin St E&W	9550	N	4450-	4500	W	9
Hamlin Av N	3800	W	7200-	9600	N	23
Harding Av N	3950	W	8000-	9600	N	15
Harms Rd N&S	5400	W	8450-	8800	N	13
Harms Av N&S	5150	W	7800-	8300	N	13
Harmswood Ter E&W	9450	N	5200-	5250	W	8
Harrison St E&W	10000	N	4000-	5800	W	9
Harvard St E&W	7750	N	3800-	5450	W	15
Hipple Ter E&W	9350	N	4450-	4500	W	9
Hoffman St E&W	8175	N	5200-	5300	W	13
Howard St E&W	7600	N	3300-	6000	W	15
Hull St E&W	7850	N	3800-	6000	W	15
Isabell St E&W	8150	N	3300-	3950	W	15
Jarlath Av E&W	7250	N	4900-	5200	W	21
Jarvis Av E&W	7400	N	3600-	5200	W	23
Jerome St E&W	7550	N	3800-	5600	W	23
Jonquil Ter E&W	7700	N	4100-	4400	W	14
Juneway Ter E&W	7700	N	4950-	5000	W	13
Karlov Av N	4100	W	7400-	10000	N	22
Keating Av N	4750	W	8000-	9500	N	14
Kedvale Av N	4150	W	7400-	9950	N	22
Keeler Av N	4200	W	7400-	9900	N	22
Keeney St E&W	8100	N	3600-	5400	W	15
Kenneth Ave N	4450	W	7400-	9650	N	22
Kenton Av N	4600	W	7400-	9725	N	22
Keystone Av N	4050	W	7400-	10000	N	22
Kilcourn Av N	4500	W	7400-	9700	N	22
Kildare Av N	4300	W	7400-	9800	N	22
Kilpatrick Av N	4650	W	7500-	9500	N	22
Kimball Av N&S	3400	W	8200-	8800	N	15
Kirk St E&W	7900	N	3800-	5000	W	15
Klehm Ct E&W	8275	N	5175-	5200	W	13
Knox Av N	4650	W	7600-	9700	N	14
Kolmar Av N	4450	W	7400-	9700	N	22
Kostner Av N	4400	W	7400-	9700	N	22
La Crosse Av N	4850	W	7900-	10100	N	13
Lake St E&W	9000	N	3300-	3550	W	10
Lamon Av N	4900	W	6800-	10100	N	21
Laporte Av N	4850	W	9200-	9300	N	9
Laramie Av N	5200	W	6800-	10100	N	21
Latrobe Av N	5250	W	8400-	10100	N	13
Lavergne Av N	5000	W	6800-	10100	N	21
Lawler Av N	5050	W	9200-	10000	N	8
Lawndale Av N	3800	W	7300-	9450	N	23
Le Claire Av N	5100	W	6800-	10000	N	21
Lee St E&W	8500	N	3300-	5350	W	15
Lewis Ter E&W	9250	N	4450-	4500	W	9
Lincoln Av N&S	4650	W	7400-	7900	N	22
Lincoln Av E&W	8200	N	5100-	5500	W	13
Lincolnwood Dr N&S	3500	W	8800-	9425	N	10
Linder Av N	5500	W	7500-	9500	N	21
Lockwood Av N	5300	W	6900-	10100	N	21
Long Av N	5400	W	7450-	10000	N	21
Lorel Av N	5350	W	8000-	9700	N	13
Lotus Av N	5450	W	9200-	9500	N	8
Louise Av E&W	7950	N	3800-	5050	W	15
Lowell Av N	4350	W	7400-	9750	N	22
Lucille Ct E&W	8250	N	4400-	4600	W	14
Lunt Av E&W	7000	N	4900-	5350	W	21
Lyons St E&W	9300	N	3300-	5500	W	10
Madison St E&W	8300	N	4600-	5400	W	14
Main St E&W	8400	N	3300-	5500	W	15
Major Av N	5700	W	7600-	8000	N	12E
Mango Av N	5750	W	7600-	8000	N	12E
Manor Ct E&W	9350	N	3300-	3350	W	10
Mansfield Av N	5850	W	7600-	8000	N	12E
Market St E&W	8050	N	5000-	5100	W	13
Marmora Av N	5900	W	7900-	8000	N	12E
Mason Av N	5950	W	7900-	8000	N	12E
McCormick Rd N&S	3300	W	7200-	9400	N	23
Menard Av N	5800	W	7600-	8000	N	12E
Monroe St E&W	8250	N	5250-	5400	W	13
Monticello Av N	3650	W	7300-	9450	N	23
Morgan Av N&S	3350	W	9350-	9425	N	10
Morse Av E&W	6900	N	4900-	5200	W	21
Mulford St E&W	7800	N	4000-	5600	W	14
Niles Av N&S	5000	W	7800-	8200	N	13
NilesCenter Rd N&S	5300	W	7600-	9500	N	13
Noyes St E&W	9750	N	5100-	5200	W	8
Oakton Av E&W	8000	N	3300-	6100	W	15
Palma Pl E&W	9550	N	5250-	5300	W	8
Park Av N&S	5350	W	7650-	8000	N	13
Parkside Av N	5650	W	7600-	7700	N	12E
Payne Av E&W	9700	N	4000-	5200	W	9

REALTY MANAGEMENT COMPANY
33 North La Salle Street
Central 2323
BRANCHES
3442 Lawrence Ave. - 4002 Roosevelt Rd. - 737 E. 79th St.
SALES • MANAGEMENT • INSURANCE

APPRAISALS ◆ LEASES
MANAGEMENT ◆ SALES
5045 OAKTON STREET

TELE.
NILES CENTER
1234

STREET	AT	FROM	TO	PAGE
Pratt Av E&W	6800 N	4900-	5400 W	21
Ridge Rd N&S	4500 W	9600-	10100 N	9
Ridgeway Av N&S	3750 W	7300-	9600 N	23
Roth Ter E&W	8550 N	3700-	3750 W	15
Sauganash Av E&W	6800 N	5400-	5600 W	21
Scherer Av E&W	7400 N	3900-	4000 W	23
School St E&W	8200 N	4800-	5100 W	13
Schuler St E&W	9100 N	3400-	3800 W	10
Seward St E&W	8150 N	5200-	5300 W	13
Sherman Av E&W	9650 N	5100-	5200 W	8
Sherwin Av E&W	7350 N	4900-	5200 W	21
Simpson St E&W	9600 N	3500-	5500 W	10
Springfield Av N	3900 W	8200-	9600 N	15
St Louis Av N	3500 W	8300-	8800 N	15
Suffield Ct E&W	8950 N	4000-	5500 W	9
Suffield St E&W	9050 N	5150-	5500 W	8
Terminal St N&S	4900 W	8400-	10000 N	13
Touhy Av E&W	7200 N	3300-	5600 W	23
Tripp Av N	4250 W	7400-	9700 N	22
Trumbull Av N	3450 W	8300-	8800 N	15
Valos St E&W	8350 N	4800-	5400 W	13
Warren St E&W	8050 N	3800-	5300 W	15
Washington St E&W	8300 N	3300-	5200 W	15
Wilder St E&W	8750 N	3300-	3400 W	15
Wilson Ter E&W	9450 N	4450-	4500 W	9
Wright Ter E&W	8550 N	3800-	5400 W	15

NORTHBROOK
Northfield Township

Chipili Dr E&W	1C
Cuyler Av N&S	1C
Lombard Av N&S	1C
Midway Dr E&W	1C
Park Dr E&W	1C
South Gate Dr E&W	1C
Sunset Ridge Rd N&S	1C
Voltz Rd E&W	1C

VILLAGE OF NORTHFIELD
Northfield and New Trier Township

Ash St E&W	1H
Avon Av N&S	1G
Avon Ct N&S	1G
Boeworth La E&W	1G
Bristol St N&S	1G
Central Av N&S	1H
Cherry St E&W	1H
Churchill St N&S	1G
Dickens St N&S	1G
Drury La E&W	1G
Earle Dr N&S	1G
Eaton St N&S	1G
Elder St E&W	1H
Elm St E&W	1H
Fir St E&W	1H
Graemere St N&S	1G
Grove St N&S	1H
Happ Rd N&S	1H
Harding Rd E&W	1H
Hickory St E&W	1G
Humphrey St N&S	1G
Ingram St N&S	1G
Jeffery St N&S	1G
Laramie Av N&S	1H
Lathrobe Av N&S	1H
Linder Av N&S	1H
Lockwood Av N&S	1H
Long Av N&S	1H
Lorel Av N&S	1H
Lotus Av N&S	1H
Maple St E&W	1H
Mt Pleasant St E&W	1H
Oak St E&W	1H
Orchard St E&W	1H
Pleasant La N&S	1G
Skokie Rd N&S	1H
Spruce St E&W	1H
Sunset St E&W	1H
Sunset Ridge Rd N&S	1G
Wagner Rd N&S	1G

NORTHFIELD TOWNSHIP
Streets of Northfield Twp. not in any corporate Village.

Bingham St E&W	1C
Elmwood Av E&W	2
Forest Av E&W	2
Frances Ct N&S	2
Glencoe La N&S	1C
Glenwood Av E&W	1M
Greenleaf Av E&W	1G
Happ Rd N&S	1C
Hollywood Av E&W	1M
Humphrey Av N&S	1C
Jefferson St E&W	1M
Johnson St E&W	1C
Kenilworth Av E&W	1M
Lakeside St E&W	1C
Lake View St E&W	1C
Lindy Av E&W	1G
Maple Av E&W	1G
Meadow Brook Dr E	1C
Monroe St E&W	1C
Monroe St N&S	1M
Northgate Av E&W	1C
Oakdale St E&W	1C
Pleasant Av E&W	1G
Porter Av E&W	1G
Prairie St N&S	1C
Randolph St N&S	1C
Simme Av E&W	1G
Skokie Rd N&S	1C
Southgate Av E&W	1C
Southgate Ter N&S	1C
Sunset Dr E&W	1C
Taylor Av N&S	1C
Valley View Rd E&W	1C
Vernon St N&S	1C
Voltz Rd E&W	1C
Wagner Av N&S	1C
Wagner Rd N&S	1G
Woodlawn Av E&W	1M
Woodlawn St E&W	1C
71st Av N&S	1G
72nd Av N&S	1G
72nd Ct N&S	2
73rd Av N&S	2
73rd Ct N&S	2
74th Av N&S	2

NORTH RIVERSIDE
Proviso and North Riverside Twp.
Even numbers North and West.
Chicago System continued
N. & S. Numbers begin at Cermak Rd. S.2200
E. & W. Numbers begin at Harlem Av. W.7200

Burr Oak Av N&S	7750 W	2200-	2600 S	82D
Janandaigua Av N&S	7850 W	2200-	2600 S	82D
Cermak Rd E&W	2200 S	7200-	9200 W	82D
Desplaines Av N&S	8000 W	2200-	3100 S	82C
Edgewater Rd E&W	3050 S	8000-	8200 W	92C
Elm Av N&S	9250 W	2200-	2350 S	82B
Forest Av E&W	2450 S	8800-	9000 W	82B
Forest Av N&S	7900 W	2200-	2500 S	82D
Golfview Av N&S	8400 W	2200-	2500 S	82C
Groveland Av N&S	8100 W	2200-	2400 S	82C

REALTY MANAGEMENT COMPANY
33 North La Salle Street
Central 2323
BRANCHES
3442 Lawrence Ave. - 4002 Roosevelt Rd. - 737 E. 79th St.
SALES • MANAGEMENT • INSURANCE

STREET	AT	FROM	TO	PAGE
Hainsworth Av N&S	7700 W	2200-	2600 S	82D
Keystone Av N&S	7950 W	2200-	2600 S	82D
Lathrop Av N&S	7600 W	2200-	2400 S	82D
Lewe Ct N&S	8100 W	2525-	2600 S	82C
Lincoln Av N&S	8050 W	2200-	2400 S	82C
Madison Av N&S	9300 W	2200-	2350 S	82B
Maple Av N	9200 W	2200-	2350 S	82B
Noha Ct N&S	8050 W	2525-	2600 S	82C
Northgate Av N&S	7650 W	2200-	2400 S	82D
Park Av N	9050 W	2200-	2400 S	82B
River Av N&S	8150 W	2200-	2400 S	82C
Seagers Av N&S	9100 W	2200-	2350 S	82B
Sunnyside Av N&S	9000 W	2200-	2400 S	82B
Westover Av N&S	7800 W	2200-	2600 S	82D
1st Av (See Golfview Av.)				
2nd Av N&S	8450 W	2200-	2600 S	82C
3rd Av N&S	8500 W	2200-	2600 S	82C
4th Av N&S	8550 W	2200-	2600 S	82C
5th Av	8600 W	2200-	2600 S	82C
6th Av N&S	8650 W	2200-	2600 S	82C
7th Av N&S	8700 W	2200-	2600 S	82C
8th Av N&S	8750 W	2200-	2600 S	82C
9th Av N&S	8800 W	2200-	2600 S	82C
10th Av N&S	8850 W	2200-	2500 S	82B
11th Av N&S	8900 W	2200-	2500 S	82B
12th Av N&S	8950 W	2200-	2400 S	82B
22nd Pl E&W	2250 S	9000-	9100 W	82B
23rd Pl E&W	2350 S-	9000-	9100 W	82B
24th Pl E&W	2450 S	8900-	9000 W	82B
24th St E&W	2400 S	8400-	9300 W	82C
25th St E&W	2500 S	7700-	9200 W	82D
26th St W	2600 S	7200-	8800 W	82D
30th St E&W	3000 S	8000-	8100 W	92C

OAK PARK
Oak Park Township
Even numbers North and East
N. & S. Numbers begin at C.& N.W.R.R. No.1
E. & W. Numbers begin at Austin Blvd. No.1

STREET	AT	FROM	TO	PAGE
Adams St W	600 S	1-	1200 W	74
Augusta St E&W	700 N	1-	1200 W	64
Austin Blvd N	1 W	1-	1300 [illegible]	64
Austin Blvd S	1 W	1-	1200 [illegible]	74
Belleforte Av N&S	1075 W	500-	1300 N	63
Berkshire St E&W	1000 N	1-	1200 W	64
Carpentar Av N&S	875 W	500-	850 S	73
Clarence Av N&S	650 W	500-	1200 S	73
Clinton Av N&S	950 W	1-	1200 S	73
Chicago Av E	500 N	1-	1200 W	64
Columbian Av N&S	650 W	700-	1300 N	63
Cuyler Av N	325 W	1-	900 N	64
Cuyler Av S	350 W	1-	1200 S	74
Division St W	900 N	1-	1200 W	64
East Av N	600 W	1-	1300 N	63
East Av S	600 W	1-	1200 S	73
Edmer Av N&S	375 W	1100-	1300 N	64
Elmwood Av N	475 W	100-	1300 N	63
Elmwood Av S	450 W	1-	1200 S	73
Erie St W	300 N	1-	1200 W	64
Euclid Av N	725 W	1-	1300 N	63
Euclid Av S	750 W	1-	1200 S	73
Fair Oaks Av N&S	525 W	500-	1300 N	63
Fillmore St E&W	1150 S	1-	1200 W	74
Flournoy St E&W	925 S	200-	300 W	74
Forest Av N&S	1000 W	100-	1300 N	63
Garfield St E&W	1000 S	1-	1200 W	74
Greenfield St E&W	1100 N	1-	1200 W	64
Grove Av N	850 W	100-	1300 N	63
Grove Av S	850 W	1-	1200 S	73
Gunderson Av N&S	500 W	500-	1200 S	73
Harlem Av N	1200 W	1-	1300 N	63
Harlem Av S	1200 W	1-	1200 S	73
Harrison St W	900 S	1-	1200 W	74
Harvard St E&W	1050 S	1-	1200 W	74
Harvey Av N	275 W	1-	1300 N	64
Harvey Av S	250 W	1-	1200 S	74
Hayes Av N&S	150 W	700-	1300 N	64
Highland Av N&S	300 W	500-	1200 S	74
Holley Ct E&W	175 N	1100-	1200 W	63
Home Av N&S	1000 W	1-	1200 S	73
Humphrey Av N	75 W	1-	1300 N	64
Humphrey Av S	50 W	1-	1200 S	74
Iowa St E&W	600 N	1-	900 W	64
Jackson St W	700 S	1-	1200 W	74
Kenilworth Av N	900 W	1-	900 N	63
Kenilworth Av S	900 W	1-	1200 S	73
Kenilworth Blvd N	900 W	900-	1300 N	63
Lake St W	100 N	1-	1200 W	64
LaMoyne St E&W	1200 N	1-	1200 W	64
Lenox St E&W	1050 N	350-	475 W	64
Lexington St E&W	1025 S	600-	1200 W	73
Linden Av N&S	675 W	100-	1300 N	63
Lombard Av N	200 W	1-	1300 N	64
Lombard Av S	200 W	1-	1200 S	74
Lyman Av N&S	100 W	500-	1200 S	74
Madison St W	500 S	1-	1200 W	74
Maple Av N	1150 W	250-	500 N	63
Maple Av S	1150 W	1-	1200 S	73
Mapleton Av N&S	250 W	800-	1100 N	64
Marion St N&S	1100 W	1-	1300 N	63
Miller St E&W	650 N	1100-	1200 W	63
Monroe St E&W	575 S	850-	1200 W	73
North Av E&W	1300 N	1-	1200 W	64
North Blvd E&W	1 N	1-	1200 W	64
Oak Park Av N	800 W	1-	1300 N	63
Oak Park Av S	800 W	1-	1200 S	73
Ontario St W	200 N	1-	1200 W	64
Park Pl N&S	1050 W	1-	100 N	63
Paulina St W	550 N	1100-	1200 W	63
Pleasant St E&W	100 S	1-	1200 W	74
Pleasant Pl E&W	150 S	1050-	1100 W	73
Randolph St E&W	200 S	1-	1200 W	74
Ridgeland Av N	400 W	1-	1300 N	64
Ridgeland Av S	400 W	1-	1200 S	74
Roosevelt Rd E&W	1200 S	1-	1200 W	74
Rossall Av N&S	450 W	1100-	1300 N	63
Schneider Av E&W	600 N	1100-	1200 W	63
Scoville Av N	525 W	1-	500 N	63
Scoville Av S	550 W	1-	1200 S	73
South Blvd E&W	1 S	1-	1200 W	74
Superior St W	400 N	1-	1200 W	64
Taylor Av N	125 W	1-	1300 N	64
Taylor Av S	150 W	1-	1200 S	74
Thomas St E&W	800 N	1-	1200 W	64
Van Buren St W	800 S	1-	850 W	74
Washington Blvd W	350 S	1-	1200 W	74
Wenonah Av N&S	1050 W	500-	1200 S	73
Wesley Av N&S	700 W	1-	1200 S	73
Westgate E&W	50 N	1100-	1200 W	63
Wisconsin Av N&S	1100 W	1-	1200 S	73
Woodbine Av N&S	950 W	600-	1300 N	63

PARK RIDGE
Leyden, Maine & Norwood Park Twp.
Even numbers South and West.
N. & S. Numbers begin at Center St., No.1
E. & W. Numbers begin at Ozanam St., No.1

STREET	AT	FROM	TO	PAGE
Adaptus Av S	200 W	1600-	2100 S	2[illegible]
Albion Av E&W	900 S	1-	1800 W	1[illegible]
Aldine Av N	1550 W	1-	650 N	12A
Aldine Av S	1550 W	900-	1200 S	None
Arthur Av E&W	1050 S	1-	1800 W	1[illegible]
Ashland Av N	400 W	150-	600 N	17B
Ashland Ct E&W	2200 N	2100-	2500 W	12A
Austin St E&W	1100 N	500-	1200 W	12B
Avondale Av N	1250 W	350-	1200 N	17B
Babbette Av N&S	2000 W	650-	900 N	12A
Belle Plaine Av E&W	600 S	1-	1800 W	18
Bellvue Av N	1800 W	900-	1000 N	None
Berkley Av N&S	800 W	1200-	1500 S	26A
Berry Pkwy S	150 W	1-	300 S	18
Bonnie Av E&W	1350 S	1050-	1150 W	26A
Bouterse Av E&W	1100 N	1900-	2000 W	12A
Broadway N	1850 W	1-	900 N	12A
Brophy Av S	700 S	1500-	2000 S	26A
Busse Hwy N	750 W	1-	3000 N	17B
Canfield Rd S	1 W	1200-	2100 S	27
Cedar St E&W	150 N	1-	1800 W	17B
Center St E&W	1 N	1-	2700 W	17B
Cherry St E&W	450 N	1-	2100 W	17B
Chester Av S	1150 W	1-	1400 S	17B

REALTY MANAGEMENT COMPANY
33 North La Salle Street
Central 2323
BRANCHES
3442 Lawrence Ave. - 4002 Roosevelt Rd. - 737 E. 79th St.
SALES • MANAGEMENT • INSURANCE

STREET	AT		FROM	TO		PAGE
Chester Av N	1150	W	1-	250	N	17B
Chicago Av N&S	250	W	450-	600	S	18
Cleveland Av S	75	W	900-	1200	S	17B
Clifton Av N	950	W	1-	150	N	17B
Clifton Av S	1000	W	1-	1800	S	17B
Clinton St N	350	W	100-	150	N	17B
Columbia Av E&W	700	S	1-	300	W	18
Courtland Av S	600	W	150-	2000	S	17B
Crescent Av E&W	300	S	600-	1800	W	17B
Crescent Av S	600	W	300-	2000	S	17B
Cumberland Av N	900	W	1-	150	N	17B
Cumberland Av S	900	W	1-	1900	S	17B
Cuttrese St E&W	700	N	1-	500	W	12C
Cynthia Av E&W	1000	N	1350-	1500	W	12B
Dean Av N&S	300	W	200-	300	S	17B
Decook Av E&W	1900	N	2400-	2550	W	12A
Dee Rd N	2100	W	300-	1500	N	12A
Della Ct N	1950	W	1100-	1200	N	None
Delphia Av N	1300	W	1-	1200	N	17B
Delphia Av S	1300	W	1-	1400	S	17B
Devon Av E&W	1200	S	1-	1950	W	18
East Av N&S	1	E	600-	900	N	12C
Edith Av N	2200	W	1200-	1500	N	12A
Edna Av E&W	1300	N	2100-	2200	W	12A
Elinor Av E&W	900	N	1200-	1500	W	12B
Elliott Av N	2600	W	1500-	2100	N	12A
Ellison Av N&S	1750	W	1050-	1200	N	12A
Elm St E&W	300	N	1-	2100	W	17B
Elmore St N&S	150	W	1-	900	N	18
Engle Blvd S	1600	W	450-	600	S	None
Euclid Av N&S	450	W	150-	200	S	17B
Eugeon Av N	2850	W	1700-	1800	N	None
Fairview Av N	850	W	1050-	1200	N	12B
Fairview Av S	850	W	150-	1900	S	17B
Farrell Av E&W	2200	N	2400-	2700	W	12A
Florence Av N	2500	W	600-	1200	N	12A
Forestview Av N	2400	W	600-	1200	N	12A
Fortuna Av N	2000	W	1200-	1350	N	None
Frances Pkwy E&W	1600	S	950-	1200	W	26A
Gabbles Av N&S	1950	W	1400-	1500	N	12A
Gaigen St E&W	75	S	900-	1500	W	17B
Garden St N&S	900	W	75-	250	S	17B
Gerald Av S	1700	W	150-	600	S	None
Gillick St E&W	750	S	1-	1350	W	18
Glenlake Av E&W	1650	S	300-	1200	W	26A
Glenview Av E&W	1500	N	1650-	2550	W	12A
Good Av N	2650	N	1450-	2100	N	12A
Goodwin Av N	2550	N	600-	1200	N	12A
Grace Av N	1050	W	1-	1200	N	17B
Grace Av S	1050	W	1500-	1800	S	26A
Grand Blvd N	600	W	150-	600	N	17B
Grant Pl E&W	50	N	300-	500	W	17B
Granville Av E&W	1500	S	300-	1200	W	26A
Greendale Av E&W	1350	N	1650-	1900	W	12A
Greenwood Av N	1200	W	1-	1200	N	17B
Greenwood Av S	1200	W	1-	1800	S	17B
Grove Av S	50	W	1200-	1450	W	27
Habberton Av E&W	1650	N	2400-	2800	W	12A
Hamlin Av N	1800	W	1-	1500	N	12A
Hamlin Av S	1800	W	1-	1200	S	None
Hansen Av E&W	1400	N	2200-	2400	W	None
Hansen Pl E&W	350	N	700-	900	W	17B
Harrison Av S	150	W	900-	1200	S	18
Hastings St E&W	550	N	700-	950	W	17B
Helen Av N	2250	W	1400-	1500	N	12A
Higgins Rd E&W	2100	S	150-	900	W	26A
Highland Av N&S (See Ozanum Av.)						
Hoffman Av N	2450	W	1400-	2100	N	12A
Homa Av N	1700	W	1-	750	N	12A
Rome Av S	1700	W	1-	1200	S	None
Howard St E&W	600	N	1-	2700	W	12C
Imperial St E&W	850	S	1-	300	W	18
Irwin Av E&W	650	N	1850-	2700	W	12A
Joyce Pl E&W	650	N	1-	100	E	12C
Kent Av E&W	1250	S	1050-	1150	W	26A
Knigth Av S	1400	W	1-	1400	S	17B
Lahon St E&W	800	N	1-	300	W	12C
Lake Av E&W	450	S	150-	450	W	16
Laverne Av E&W	1050	N	1200-	1500	W	12B
Leonard St N	900	W	400-	550	N	17B
Lincoln Av N	1350	W	1-	1200	N	17B
Linden Av S	150	W	1200-	1400	S	27
Lois Av E&W	1750	S	1050-	1200	W	26A
Lundergan Av N	2700	W	1600-	2100	W	12A
Main St N&S	750	W	1-	122	S	17B
Marlow Av E&W	200	S	1650-	1700	W	None
Marguerite Av E&W	1300	N	1650-	1800	W	12A
Marguerite St E&W	900	N	2100-	2550	W	12A
Main St E&W	1800	N	2400-	3000	W	12A
Marvin Pkwy N&S	1650	W	800-	900	N	12A
Marvin Pl E&W	900	N	1650-	1700	W	12A
McCormick Av N	2900	W	1775-	1800	W	None
Meacham St N	700	W	1-	1200	N	17B
Merrill St N&S	50	W	1-	900	N	18
Milton Av E&W	850	N	1850-	2100	W	12A
Newton Av S	150	W	1900-	2100	S	27
Norlin Av N	2750	W	1650-	1800	N	None
Norman Av E&W	450	S	1650-	1800	W	None
Northwest Hwy(See N&S Park Av.)						
Oak Av S	450	W	300-	400	S	17B
Oakton Av E&W	1200	N	1-	2700	W	12C
Oriole Av N&S	300	E	600-	900	N	12C
Osgood Av E&W	850	N	1850-	2100	W	12A
Ottawa Av N&S	275	E	600-	900	N	12C
Overhill Av N&S	250	E	600-	900	N	12C
Ozanum Av N&S	1	W	1-	1200	S	18
Ozark Av N	1	W	1-	900	N	18
Park Av N	600	W	1-	2100	N	17B
Park Av S	600	W	1-	450	S	17B
Park Pl E&W	250	S	600-	700	W	17B
Park Plaine	2250	W	600-	1200	N	12A
Park Ridge Bd E&W	1200	S	1050-	1350	W	26A
Park Ridge Av S	300	W	1200-	1350	S	26A
Parkside Av N	1650	W	1200-	1500	N	12A
Parkwood Av N	2150	W	600-	900	N	12A
Peterson Av E&W	1800	S	300-	1200	W	26A
Potter Av N	2400	W	1200-	2400	N	12A
Prairie Av E&W	50	S	900-	1200	W	17B
Prairie Av S	750	W	50-	200	S	17B
Prospect Av N	450	W	1-	1200	N	17B
Pulaski Av N	1400	W	1-	1200	N	17B
Rabe St N&S	1350	W	600-	650	N	12B
Ralph St (See N. Lincoln Av.)						
Richard St (See N. Delphia Av.)						
Rivaraide Av N	2700	W	600-	1200	N	12A
Root St N	800	W	300-	500	N	17B
Rosemont Av E&W	1350	S	450-	950	W	26A
Rowe Av N	1950	W	1050-	1100	N	12A
Ruth Av E&W	1350	N	2100-	2200	W	12A
Seeley Av N	1700	W	950-	1050	N	12A
Seminary Av N	1650	W	1-	900	N	12A
Seminary Av S	1650	W	900-	1200	S	None
Shibley Av N	1850	W	950-	1100	N	12A
Sibley St E&W	600	N	1-	700	W	17B
Spring St E&W	500	S	350-	450	W	17B
St James Pl E&W	1150	S	950-	1050	W	17B
Stanley Av E&W	550	S	50-	300	W	18
Stewart Av E&W	450	S	500-	1800	W	17B
Summit Av N	600	W	1-	75	N	17B
Summit Av S	700	W	1-	300	S	17B
Sylvia Wood N&S	2300	W	600-	1200	N	12A
Talcott Av N&S	350	W	150-	250	S	17B
Talcott Pl E&W	1400	S	300-	450	W	26A
Talcott Rd N&S	1800	W	600-	1500	S	17B
Tyrrell Av N	2250	W	1300-	1800	N	12A
3rd St S	800	W	1-	150	S	17B
Thorndale Av E&W	1950	S	50-	600	W	27
Vernon Av N	1900	W	1200-	1350	N	12A
Vine Av N	2000	W	1350-	1450	N	12A
Vine Av S	600	W	150-	2000	S	17B
Virginia Av E&W	1050	N	2100-	2700	W	12A
Warren Av S	1650	W	450-	600	S	None
Washington St N	300	W	1-	900	N	18
Washington St S	300	W	1-	2000	S	18
Wesley Dr N	2600	W	600-	1200	N	12A
Western Av N	1500	W	1-	1200	N	17B
Western Av S	1500	W	1-	1400	S	17B
Wilkinson Pkwy N	1650	W	900-	1200	N	12A
Wilma Pl E&W	850	N	1-	100	E	12C
Wisner St N&S	200	W	1-	900	N	18
Woodlawn Av E&W	1400	N	1650-	2100	W	12A

REALTY MANAGEMENT COMPANY

33 North La Salle Street
Central 2323

BRANCHES
3442 Lawrence Ave. - 4002 Roosevelt Rd. - 737 E. 79th St.

SALES • MANAGEMENT • INSURANCE

STREET	AT	FROM	TO	PAGE
RIVERDALE				
Calumet and Thornton Township				
Even numbers North and West.				
Chicago System continued				
N. & S. Numbers begin at		E.135th St.,	S.13500	
E. & W. Numbers begin at		S. State St.,	E.1	
Acme Av E&W	13500 S	200-	600 W	180
Atlantic Av N&S	250 W	13400-	14600 S	180
Blue Island & Riverdale Rd	13600 S	100-	800 W	180
Clark St N&S	100 W	13800-	14600 S	186
Dearborn St N&S	50 W	13800-	14600 S	186
Edbrooke Av N&S	150 E	13800-	14600 S	186
Eggleston Av N&S	450 W	13400-	14600 S	180
Emerald Av S	750 W	14200-	14600 S	185B
Forestview Av E&W	13400 S	200-	800 W	180
Halsted St S	800 W	13400-	13800 S	180
Halsted St S	800 W	13800-	14600 S	185B
Illinois St N&S	50 W	13700-	13800 S	180
Indiana Av N&S	200 E	13800-	14600 S	186
LaSalle St N&S	150 W	13800-	14600 S	186
Lowe Av S	650 W	14200-	14600 S	185B
Michigan Av N&S	100 E	13600-	14600 S	181
Normal Av N&S	500 W	13400-	14600 S	180
Parnell Av N&S	550 W	13400-	14600 S	180
School St N&S	300 W	13400-	14600 S	180
State St N&S	1	13600-	14600 S	181
Stewart Av N&S	400 W	13400-	14500 S	180
Tracy Av N&S	350 W	13400-	14400 S	180
Union Av S	700 W	14200-	14600 S	185B
Wabash Av N&S	50 E	13500-	14600 S	181
Wallace Av N&S	600 W	13400-	14600 S	180
Wentworth Av N&S	200 W	13400-	14600 S	180
136th St E&W	13600 S	100-	200 E	181
137th St E	13700 S	1-	200 E	181
137th St W	13700 S	1-	100 W	180
137th Pl E	13750 S	1-	200 E	180
138th St E	13800 S	1-	200 E	181
138th St W	13800 S	1-	800 W	180
139th St E	13900 S	1-	200 E	186
139th St W	13900 S	1-	400 W	186
140th St E	14000 S	1-	200 E	186
140th St W	14000 S	1-	400 W	186
141st St E	14100 S	1-	200 E	186
141st St W	14100 S	1-	400 W	186
142nd St E	14200 S	1-	200 E	186
142nd St W	14200 S	1-	800 W	186
143rd St E	14300 S	1-	200 E	186
143rd St W	14300 S	1-	800 W	186
144th St E	14400 S	1-	200 E	186
144th St W	14400 S	1-	800 W	186
145th St E	14500 S	1-	200 E	186
145th St W	14500 S	1-	800 W	186
146th St E	14600 S	1-	200 E	186
146th St W	14600 S	1-	800 W	186
RIVER FOREST				
Stickney Township				
Even numbers North and West.				
Chicago System continued				
N. & S. Numbers begin at		Madison St.,	No.1	
E. & W. Numbers begin at		Harlem Av.,	W.7200	
Ashland Av N&S	7650 W	1-	1660 N	72D
Augusta St E&W	1000 N	7200-	8050 W	62D
Auvergne Pl N&S	8200 W	500-	600 N	62C
Berkshire St E&W	1300 N	7400-	7600 W	62D
Bonnie Brae N&S	7250 W	400-	1660 N	62D
Central Av E&W	400 N	7200-	8100 W	62D
Chicago Av E&W	800 N	7200-	8600 W	62D
Clinton Pl N&S	7350 W	400-	1660 N	62D
Division St E&W	1200 N	7200-	8300 W	62D
Edgewood Pl N&S	8100 W	400-	700 N	62C
Forest Av N&S	7850 W	1-	1660 N	72D
Franklin Av N&S	7750 W	1-	1660 N	72D
Gale Av N&S	8000 W	1-	400 N	72D
Garden St E&W	450 N	7200-	7400 W	62D
Greenfield St E&W	1400 N	7200-	8000 W	62D
Harlem Av N&S	7200 W	400-	1660 N	62D
Harold Av N&S	8300 W	1200-	1300 N	62C
Hawthorne Av E&W	400 N	7600-	8100 W	72D
Holly Ct E&W	550 N	7300-	7400 W	62D
Iowa St E&W	900 N	7200-	8050 W	62D
Jackson Av N&S	7550 W	400-	1660 N	62D
Keystone Av N&S	7950 W	1-	1550 N	72D
Lake St E&W	500 N	7200-	8500 W	62D
Lathrop Av N&S	7600 W	1-	1660 N	72D
LeMoyne St E&W	1500 N	7200-	7800 W	62D
Linden St E&W	300 N	7600-	8100 W	72D
Madison St E&W	1 N	7600-	8100 W	72D
Maple Av N&S	8250 W	1200-	1300 N	62C
Monroe Av N&S	7450 W	500-	1660 N	62D
North Av E&W	1660 N	7200-	7950 W	62D
Oak Av E&W	700 N	7200-	8050 W	62D
Park Av N&S	7800 W	1-	1660 N	72D
Park Dr N&S	7800 W	160-	200 N	72D
Quick Av E&W	600 N	7200-	7600 W	62D
Thatcher Av N&S	8100 W	1-	1660 N	72C
Thomas St E&W	1100 N	7200-	7950 W	62D
Vine St E&W	100 N	7600-	8100 W	72D
Vinson Av N&S	7925 W	1000-	1150 N	62D
Washington Blvd E&W	200 N	7600-	8300 W	72D
William Av N&S	7400 W	400-	1660 N	62D
RIVERSIDE				
Riverside and Lyons Township				
Even numbers North and West.				
Chicago System continued				
N. & S. Numbers begin at		B. & O. R.R.	No.1	
E. & W. Numbers begin at		Longcommon Rd.,	No.1	
Addison Rd E&W	219 N	201-	479 E	92D
Akenside Rd N&S	1 E	84-	210 N	92D
Arlington Rd N&S	425 E			92D
Audubon Rd N&S		327-	427 N	92D
Bartram Rd N&S		133-	388 N	92D
Berkeley Rd E&W	410 N	460-	537 E	92D
Blackhawk Rd E&W	200 S	221-	409 E	92D
Bloomingbank Rd N&S	100 W	91-	300 S	92D
Blythe Rd E&W		223-	415 E	92D
Burling Rd N&S	20 S	1-	50 W	92D
Burlington Rd E	1 N	3-	385 E	92D
Burlington Rd W	1 N	100-	211 W	92C
Byrd Rd N&S	460 E	404-	416 N	92D
Cowley Rd N	115 E	1-	128 N	92D
Cowley Rd S	115 E	1-	37 S	92D
Delaplaine Rd N	300 E	28-	412 N	92D
Delaplaine Rd S	317 E	1-	187 S	92D
Desplaines Av N&S	86 W	254-	419 N	92D
Downing Rd N&S		262-	397 N	92D
East Av N&S	1 N	22-	42 N	92D
Eastgrove Rd		290-	378 N	92D
Evelyn Rd E&W	339 N			92D
Fairbanks Rd		108-	405 S	92D
Forbes Rd N	165 W	1-	250 N	92C
Forbes Rd S	166 W	1-	72 S	92C
Forest Av E&W	1 N	36-	128 W	92D
Gage Rd E&W	100 S	60-	330 E	92D
Gresham Rd	167 W	116-	180 S	92C
Groveland Av N&S	128 N	67-	123 N	92C
Harlem Av N&S	7200 W	2600-	3900 S	92D
Harms Rd N&S	350 E	80-	120 S	92D
Herbert Rd N	224 E	1-	65 N	92D
Herbert Rd S	224 E	1-	125 S	92D
Herrick Rd E&W	65 N	100-	429 E	92D
Kent Rd N&S		404-	508 N	92D
Kimbark Av N&S	86 W	55-	108 N	92D
Lawton Rd E&W	20 S	22-	367 E	92D
Leesley Rd N&S	375 E			92D
Lincoln Av N&S	120 W	50-	113 N	92C
Lindberg Rd E&W	410 N	415-	479 E	92D
Lionel Rd	220 S	271-	351 E	92D
Longcommon Rd N	1 E	1-	531 N	92D
Longcommon Rd S	1 W	1-	175 S	92D
Loudoun Rd N&S	90 E	400-	478 N	92D
Maplewood Av N&S	86 W	139-	320 N	92C
Michaux Rd N&S		101-	157 N	92D
Northgate Ct N&S		450-	475 N	92D
Northgate Rd E&W	425 N	2-	182 E	92D
Northwood Rd N&S		176-	416 N	92D
Nuttall Rd N&S		78-	423 N	92D
Olmstead Rd	150 S	171-	383 E	92D
Park Dr	167 W	116-	125 W	92C

REALTY MANAGEMENT COMPANY
33 North La Salle Street
Central 2323
BRANCHES
3442 Lawrence Ave. - 4002 Roosevelt Rd. - 737 E. 79th St.
SALES • MANAGEMENT • INSURANCE

STREET	AT	FROM	TO	PAGE
Parkview Av E&W	22 N	100-	215 W	92C
Parkway Rd E&W	416 N			92D
Pine Av E&W	1 N	40-	120 W	92D
Quincy Rd E	1 S	2-	368 E	92D
Quincy St W	3 S	100-	219 W	92C
Repton Rd N&S	125 E	380-	471 N	92D
Ridgewood Rd E&W	87 N	183-	215 W	92C
Riverside Rd	1 E	22-	220 S	92D
Robinson Ct E&W	84 S	332-	368 E	92D
Robinson Rd E&W	120 S	332-	360 E	92D
Scottswood Common	80 W	207-	420 S	92C
Scottswood Rd	80 W	92-	192 S	92C
Selbourne Rd N&S	150 E	300-	645 N	92D
Shenstone Rd E&W		201-	479 E	92D
Southcote Rd E&W	400 N	97-	342 E	92D
Uvedale Rd N&S	210 W	394-	550 E	92D
Waubanese Rd	32 S	100-	227 W	92C
West Av N&S	128 W	7-	50 N	92C
Woodside Rd N&S	1 W	24-	218 N	92D
York Rd E&W		275-	479 E	92D

VILLAGE OF STICKNEY
Stickney Township
Even numbers North and West.
Chicago System continued
N. & S. Numbers begin at W.Pershing Rd., S.3900
E. & W. Numbers begin at S.LaCrosse Av., W.4850

Clarence Av N&S	6650 W	3900-	4100 S	104
Clinton Av N&S	6950 W	4300-	4500 S	104
East Av N&S	5600 W	3900-	4500 S	104
Elliot Av N&S	6850 W	3900-	4300 S	104
Elmwood Av N&S	6450 W	3900-	4300 S	104
Euclid Av N&S	6750 W	3900-	4100 S	104
Grove Av N&S	6850 W	4300-	4500 S	104
Gunderson Av N&S	6500 W	3900-	4300 S	104
Harlem Av N&S	7200 W	3900-	4500 S	104
Harold Av N&S	6900 W	3900-	4300 S	104
Home Av N&S	7000 W	4300-	4500 S	104
Kenilworth Av N&S	6900 W	4300-	4500 S	104
Maple Av N&S	7150 W	4100-	4500 S	104
Oak Park Av S	6800 W	3900-	4500 S	104
Pershing Rd W	3900 S	5600-	7200 W	105
Pileen Av N&S	7100 W	4000-	4100 S	104
Prague Blvd E&W	4050 S	7000-	7200 W	104
Ridgeland Av N&S	6400 W	3900-	4500 S	104
Scoville Av N&S	6550 W	3900-	4300 S	104
Wenonah Av N&S	7050 W	4100-	4500 S	104
Wesley Av N&S	6700 W	3900-	4100 S	104
Wisconsin Av N&S	7100 W	4100-	4500 S	104
40th St W	4000 S	6100-	7200 W	104
41st St W	4100 S	6100-	7200 W	104
42nd St W	4200 S	6200-	7200 W	104
43rd St W	4300 S	6200-	7200 W	104
44th St W	4400 S	6800-	7200 W	104
45th St W	4500 S	6800-	7200 W	104
61st Av N&S	6100 W	3900-	4100 S	105
61st Ct N&S	6150 W	3900-	4100 S	105
62nd Av N&S	6200 W	3900-	4300 S	105
62nd Ct N&S	6250 W	4100-	4300 S	105
63rd Av N&S	6300 W	4100-	4300 S	105
63rd Ct N&S	6350 W	4100-	4300 S	105

TESSVILLE
Changed Name to Lincolnwood

WESTCHESTER
Proviso Township
Even numbers North and West
Chicago System continued
N. & S. Numbers begin at Harrison St. S.600
E. & W. Numbers begin at Pusheck Rd. W.9800

Belmoral Av N&S	10250 W	600-	2100 S	72A
Bond St E&W	1900 S	9800-	10400 W	82A
Bristol Av N&S	9850 W	600-	2200 S	72A
Broadway N&S	10200 W	600-	2200 S	72A
Cambridge St E&W	1300 S	10100-	10400 W	82A
Canterbury St E&W	1600 S	9800-	10400 W	82A
Cermak Rd E&W	2200 S	9800-	10400 W	82A
Chaucer St E&W	1500 S	9800-	10400 W	82A
Cromwell Av N&S	10300 W	800-	1000 S	72A
Derby La E&W	1300 S	9800-	10000 W	82A

STREET	AT	FROM	TO	PAGE
Devonshire La E&W	1000 S	10300-	10400 W	72A
Devonshire St E&W	1000 S	9800-	10200 W	72A
Dickens St E&W	1400 S	9800-	10400 W	82A
Dover St E&W	2100 S	9800-	10200 W	82A
Drury La E&W	1400 S	9800-	10100 W	82A
Elizabeth St E&W	1550 S	10250-	10400 W	82A
Gladstone St E&W	900 S	9800-	10400 W	72A
Harrison St E&W	600 N	9800-	10400 W	72A
Hull Av N&S	10150 W	600-	2200 S	72A
Kent St E&W	1800 S	9800-	10400 W	82A
Kipling St E&W	1350 S	10250-	10400 W	82A
Kitchener St E&W	800 S	9800-	10400 W	72A
Manchester Av N&S	9900 W	600-	2200 S	72A
Mannheim Rd N&S	10400 W	600-	2200 S	72A
Milford St E&W	1450 S	10250-	10400 W	82A
Newcastle Av N&S	10100 W	600-	2200 S	72A
Norfolk Av N&S	9950 W	600-	2200 S	72A
Oxford St E&W	1850 S	10250-	10400 W	82A
Pelham St E&W	1250 S	10100-	10400 W	82A
Pell St E&W	2150 S	10150-	10200 W	82A
Portsmouth Av N&S	10050 W	600-	2200 S	72A
Pusheck Rd N&S	9800 W	600-	2200 S	72A
Roosevelt Rd E&W	1200 S	9800-	10400 W	72A
The Strand E&W	1100 S	10100-	10400 W	72A
Suffolk Av N&S	10000 W	600-	2200 S	72A
22nd St E&W	2200 S	9800-	10400 W	82A
Wright St E&W	1650 W	10250-	10400 W	82A
Worcester Av N&S	10350 W	800-	950 S	72A
Yorkshire La E&W	700 S	10300-	10400 W	72A

WILMETTE
New Trier and Northfield Township
Even numbers North and East.
N. & S. Nos. begin at Isabella St., No.100
E. & W. Nos. begin at SE. Limits at Lake No.1

Ashland Av E&W	1300 N	700-	3650 W	6
Beech Av E&W	750 N	3550-	3600 W	3
Beechwood Av E&W	1350 N	2000-	2300 W	5
Birchwood Av E&W	800 N	1900-	3600 W	5
Blackhawk Rd E&W	1000 N	2500-	3050 W	4
Broadway N&S	700 W	100-	300 N	6
Canterbury Ct E&W	375 N	50-	100 W	7
Catalpa Pl N&S	1150 W	200-	350 N	6
Central Av E&W	700 N	250-	3500 W	7
Central St E&W	1 N	3300-	3375 W	3
Central Park Av N&S	1650 W	100-	400 N	5
Cherokee Rd N&S	2325 W	900-	1100 N	4
Cheetnut Av E&W	1400 N	800-	2400 W	6
Chippewa La N&S	2600 W	925-	950 N	4
Cleveland St N&S	2550 W	1200-	1300 N	4
Colgate St N&S	2350 W	1200-	1300 N	4
Columbus St N&S	1950 W	900-	1000 N	5
Cornell St N&S	2250 W	900-	1000 N	5
Crescent Pl E&W	300 N	650-	750 W	6
Darthmouth St N&S	2450 W	1200-	1300 N	4
Dupee Pl N&S	350 W	100-	300 N	7
East Railroad Av N&S	900 W	100-	600 N	6
Elmwood Av E&W	1100 N	600-	3650 W	6
Forest Av E&W	1000 N	300-	3600 W	7
Garrison Av N&S	125 W	150-	200 N	7
Girard Av N&S	150 W	150-	200 N	7
Glenview Rd E&W	325 N	2075-	3375 W	5
Golf Ter N&S	275 W	250-	300 N	7
Grant St N&S	2650 W	1200-	1300 N	4
Greenleaf Av E&W	600 N	200-	3100 W	7
Greenwood Av E&W	1200 N	700-	3650 W	6
Gregory Av E&W	200 N	300-	3100 W	7
Happ Rd N&S	3700 W	1200-	1300 N	3
Hartzell St E&W	75 N	3050-	3100 W	4
Harvard St N&S	2050 W	600-	1000 N	5
Hibbard Rd N&S	3100 W	150-	1200 N	4
Highland Av E&W	850 N	1500-	3100 W	5
Hill St E&W	450 N	3050-	3000 W	4
Illinois Rd N&S	2100 W	500-	1200 N	5
Iroquois Rd E&W	1000 N	2300-	3050 W	4
Isabella St E&W	100 N	300-	1900 W	7
Keating St N&S	3050 W	975-	1200 N	4
Kenilworth Av E&W	1300 N	2000-	2700 W	5
Knox St N&S	2950 W	500-	1200 N	4
La Crosse Av N&S	3150 W	600-	725 N	3
Lake Av E&W	900 N	300-	4100 W	7

REALTY MANAGEMENT COMPANY
33 North La Salle Street
Central 2323
BRANCHES
3442 Lawrence Ave. · 4002 Roosevelt Rd. · 737 E. 79th St.
SALES • MANAGEMENT • INSURANCE

INDEX TO STREETS

STREET	AT	FROM	TO	PAGE
Lamon Av N&S	3200 W	600-	725 N	3
La Porte Av N&S	3250 W	600-	725 N	3
Laramie Av N&S	3500 W	500-	1200 N	3
Laurel Av E&W	400 N	100-	800 W	7
Lavergne Av N&S	3300 W	300-	900 N	3
Lawler Av N&S	3350 W	300-	1200 N	3
Leamington Av N&S	3450 W	500-	1200 N	3
Le Claire Av N&S	3400 W	500-	1200 N	3
Linden Av E&W	500 N	50-	1250 W	7
Lookerbie St N&S	3350 W	100-	250 N	3
Locust St N&S	2700 W	500-	1300 N	4
Main St N&S	1000 W	100-	1400 N	6
Manor Dr N&S	3550 W	750-	1200 N	3
Maple Av E&W	300 N	100-	1600 W	7
Miami Rd N&S	2400 W	1000-	1100 N	4
Michigan Av N&S	200 W	700-	1300 N	7
Mohawk Rd N&S	2750 W	1050-	1150 N	4
Oak Circle N&S	1300 W	350-	400 N	6
Oakwood Av E&W	325 N	800-	1200 W	6
Osage La N&S	2750 W	925-	950 N	4
Ottawa La N&S	2650 W	925-	950 N	4
Park Av N&S	1200 W	100-	900 N	6
Pawnee Rd N&S	2400 W	900-	1100 N	4
Pine St N&S	3000 W	625-	1200 N	4
Pontiac Rd N&S	2425 W	900-	1100 N	4
Prairie Av N&S	1100 W	100-	700 N	6
Ridge Rd N&S	1850 W	100-	1400 N	5
Romona Rd N&S	2900 W	900-	1200 N	4
Romona Ct E&W	1100 N	2850-	2875 W	4
Schiller Av E&W	800 N	1500-	3550 W	5
Seger St E&W	700 N	2900-	2950 W	4
Seminole Rd N&S	2800 W	900-	1075 N	4
Seneca Rd N&S	2550 W	900-	1150 N	4
Sheridan Rd N&S	100 W	150-	1400 N	7
Skokie Blvd N&S	2900 W	100-	1200 N	4
Spencer Av E&W	700 N	1500-	2950 W	5
Srabona La N&S	2825 W	925-	975 N	4
Thayer St E&W	300 N	3050-	3100 W	4
Thornwood Av E&W	1250 N	1925-	3650 W	5
Walnut Av E&W	1050 N	1500-	3650 W	5
Washington Av E&W	800 N	300-	3500 W	7
Wilmette Av E&W	1100 N	1000-	3600 W	6
Wood Ct N&S	1100 W	150-	350 N	6
Woodbine Av N&S	800 W	100-	300 N	6
Yale St N&S	2150 W	900-	1000 N	5
3rd St N&S	300 W	100-	750 N	7
4th St N&S	400 W	100-	900 N	7
5th St N&S	500 W	100-	1000 N	7
6th St N&S	600 W	100-	1100 N	6
7th St N&S	700 W	300-	1200 N	6
8th St N&S	800 W	350-	1300 N	6
9th St N&S	900 W	100-	1300 N	6
10th St N&S	1000 W	200-	1400 N	6
11th St N&S	1100 W	500-	1300 N	6
12th St N&S	1200 W	700-	1300 N	6
13th St N&S	1300 W	100-	1300 N	6
14th St N&S	1400 W	100-	300 N	6
15th St N&S	1500 W	100-	1200 N	5
16th St N&S	1600 W	100-	1250 N	5
17th St N&S	1700 W	100-	1200 N	5
18th St N&S	1800 W	100-	1200 N	5
20th St N&S	2000 W	500-	1000 N	5
21st St N&S	2100 W	900-	1400 N	5
22nd St N&W	2200 W	900-	1000 N	5
23rd St N&S	2300 W	700-	1400 N	5
24th St N&S	2400 W	1200-	1300 N	4
25th St N&S	2500 W	750-	1300 N	4
26th St N&S	2600 W	1200-	1300 N	4

WINNETKA
New Trier Township
Even numbers South and West.
N. & S. Nos. begin at SE. Limits at Lake No.1
E. & W. Nos. begin at SE. Limits at Lake No.1

STREET	AT	FROM	TO	PAGE
Abbotteford Rd N&S	400 W	50-	100 N	1K
Alles Rd E&W	150 N	800-	875 W	1J
Arbor Vitae Rd N&S	725 W	550-	625 N	1K
Ardsley Rd N&S	1125 W	625-	750 N	1E
Asbury Av E&W	975 N	1125-	1550 W	1E
Ash St E&W	400 N	450-	1400 W	1K
Ashland Av N&S	1625 W	750-	900 N	1D
Auburn Av N&S	1225 W	250-	900 N	1J
Berkeley Av N&S	1175 W	350-	600 N	1J
Bertling La N&S	450 W	100-	175 N	1K
Birch St N&S	875 W	100-	625 N	1J
Blackthorn Rd N&S	950 W	625-	700 N	1E
Bluff St N&S	1600 W	750-	900 N	1D
Boal Pkwy N&S	1500 W	775-	875 N	1D
Briar La E&W	550 N	550-	575 W	1K
Brier St N&S	500 W	50-	100 N	1K
Bryant Av N&S	775 W	750-	900 N	1E
Burr Rd N&S	1100 W	750-	925 N	1E
Cedar St N&S	650 W	375-	625 N	1K
Center St N&S	450 W	25-	875 N	1K
Chatfield Rd E&W	850 N	975-	1200 W	1E
Cherry St E&W	450 N	475-	1400 W	1K
Chestnut St N&S	825 W	125-	575 N	1J
Church Rd N&S	600 W	100-	300 N	1K
Cleveland Av E&W	875 N	1550-	1650 W	1D
Crescent Av N&S	350 W	250-	300 N	1K
De Windt Rd E&W	175 N	1000-	1100 W	1J
Dinsmore Rd E&W	725 N	1000-	1075 W	1E
Edgewood La E&W	925 N	1350-	1550 W	1D
Elder La E&W	275 N	325-	700 W	1K
Eldorado St E&W	850 N	850-	950 W	1E
Elm St E&W	525 N	575-	1275 W	1K
Essex Rd N&S	350 W	50-	250 N	1K
Euclid Av N&S	1200 W	250-	1000 N	1J
Fairview Av N&S	450 W	250-	400 N	1K
Fisher La E&W	1025 N	900-	1000 W	1E
Forest Av N&S	700 W	150-	350 N	1K
Foxdale Av N&S	850 W	675-	900 N	1E
Fuller La N&S	250 W	100-	200 N	1K
Gage St E&W	950 N	1050-	1125 W	1E
Garland Av E&W	225 N	625-	700 W	1K
Garland Pl E&W	675 N	650-	675 W	1F
Glendale Av N&S	1125 W	225-	625 N	1J
Greenbay Rd N&S	1000 W	875-	1025 N	1E
Greenwood Av N&S	1450 W	900-	1000 N	1D
Gordon Ter N&S	1125 W	875-	1000 N	1E
Grove St N&S	1525 W	750-	1000 N	1D
Halsted St N&S	1550 W	750-	900 N	1D
Hamptondale Rd E&W	850 N	1125-	1200 W	1E
Hawthorne La E&W	300 N	375-	600 W	1K
Hibbard Rd N&S	1275 W	100-	875 N	1J
High St N&S	550 W	50-	100 N	1K
Hill Rd E&W	150 N	475-	1300 W	1K
Hill Ter E&W	150 N	550-	600 W	1K
Hubbard St N&S	1000 W	950-	1000 N	1E
Hubbard Pl E&W	1000 N	1000-	1050 W	1E
Humboldt Av E&W	775 N	725-	850 W	1E
Kent Rd E&W	825 N	1250-	1275 W	1E
Lake St N&W	1275 W	950-	1000 N	1E
Lakeside Av E&W	825 N	1525-	1650 W	1D
Laurel Av E&W	825 N	1100-	1200 W	1E
Lincoln Av N&S	750 W	550-	875 N	1J
Linden Av N&S	1050 W	875-	1000 N	1E
Linden St N&S	775 W	50-	500 N	1J
Linwood Rd N&S	1100 W	300-	350 N	1J
Lloyd Pl E&W	825 N	750-	825 W	1F
Locust Rd N&S	1050 W	250-	350 N	1J
Locust St N&S	1000 W	350-	900 N	1J
Maple St N&S	675 W	400-	675 N	1K
Meadow La N&S	950 W	100-	150 N	1J
Meadow Rd E&W	50 N	525-	575 W	1K
Merrill St E&W	975 N	1075-	1125 W	1E
Michigan Blvd N&S	1400 W	225-	475 N	1H
Mt Pleasant Rd E&W	300 N	1000-	1125 W	1J
Mt Pleasant St E&W	300 N	750-	1300 W	1J
Myrtle St N&S	500 W	175-	350 N	1K
Oak St E&W	500 N	500-	1400 W	1K
Oakley Av E&W	950 N	1125-	1200 W	1E
Orchard La E&W	325 N	450-	650 W	1K
Park Av E&W	750 N	1525-	1650 W	1D
Park Av E&W	675 N	675-	725 W	1F
Park St E&W	725 N	700-	750 W	1F
Pelham Rd E&W	650 N	1075-	1175 W	1E
Pine La N&S	1175 W	625-	700 N	1E
Pine St E&W	625 N	625-	1275 W	1F
Poplar St N&S	550 W	200-	550 N	1K
Prospect Av N&S	750 W	625-	900 N	1E

REALTY MANAGEMENT COMPANY
33 North La Salle Street
Central 2323
BRANCHES
3442 Lawrence Ave. - 4002 Roosevelt Rd. - 737 E. 76th St.
SALES • MANAGEMENT • INSURANCE

INDEX TO STREETS

STREET	AT	FROM	TO	PAGE
Provident Av N&S	950 W	350-	625 N	1J
Randolph St N&S	1350 W	225-	1000 N	1H
Ridge Rd N&S	575 W	50-	100 N	1K
Rosewood Av N&S	1050 W	300-	825 N	1J
Ridge Av N&S	725 W	50-	450 N	1K
Scott Av E&W	1000 N	1100-	1550 W	1E
Sheridan Rd N&S	200 W	100-	1150 N	1K
Smith St N&S	1300 W	225-	375 N	1H
Spruce St E&W	575 N	500-	1275 W	1K
Starr Rd E&W	650 N	1000-	1075 W	1E
Summit St E&W	775 N	825-	875 W	1E
Sunset Rd E&W	200 N	300-	1400 W	1K
Temple Ct N&S	450 W	75-	100 N	1K
Thorn Tree La N&S	1000 W	100-	225 N	1J
Tower Rd E&W	875 N	700-	1550 W	1E
Valley St N&S	1650 W	750-	900 N	1D
Vernon St N&S	1400 W	900-	1000 N	1D
Vine St E&W	825 N	975-	1075 W	1E
Walden Rd N&S	900 W	625-	825 N	1E
Walnut St N&S	600 W	275-	550 N	1K
Warwick Av E&W	50 N	350-	450 W	1K
White Oak La N&S	950 W	225-	350 N	1J
Westmoor Rd E&W	750 N	925-	1275 W	1E
Westmoor Ter E&W	750 N	1275-	1400 W	1D
Willow Rd E&W	350 N	325-	1800 W	1K
Wilson St N&S	450 W	100-	400 N	1K
Winnetka Av E&W	100 N	200-	500 W	1K
Woodland Av N&S	425 W	100-	350 N	1K

Suburban Index and Key to Zoning Provision (Continued)

USE DISTRICTS		HEIGHT & AREA DISTRICTS						
Blue Bk. Symbols	Suburban Classification		Height Regulation	Intensity of Use	Family per Acre	Set-backs	Courts	Side Yard	Rear Yard
WILMETTE Adopted Feb. 23, 1922.									
A 35 RES	"A" Residence Single Family, Chs Schools, Farms, Etc		35 Feet 2½ Story	40% Interior 50% Corner		25 Ft		3 Ft Each Side	20% of Depth of Lot
B 45 COM	"B" Commercial Retail Stores, Etc No Yds. or Laundries		45 Feet 3½ Story	100% Com'l 60% Apt Int. 70% Apt Cor.		None		None	None
C 45 IND	"C" Industrial Restricted. No Yds Nothing Obnoxious		Same	Same		None		None	None
WINNETKA As Amended to June 3, 1930.									
A1/6 35 RES	"A" (1/6 Ac) Resid Single Family, Chs Schools, Farms, Etc.		35 Feet 2½ Story	25% Interior 35% Corner	6	30 Ft Except	5' Outer 5' Inner	5 Ft Each Side	10-25 Feet Except
A½ 35 RES	"A" (½ Acre) Resid Same as "A" (1/6) With some changes		Same	Same	2	50 Ft Except	5' Outer 6' Inner	12 Ft Each Side	10-25 Feet Except
A1/6 35 RES	"B" Residence, Same as "A" (1/6 Ac) also Clubs, Boarding Hse.		Same	30% Interior 40% Corner	12	30 Ft Etc.	5' Outer 6' Inner	5 Ft Each Side	10-15 Feet Except
C 35 COM	"C" Com'l. Same as "B" also Apts. Amusements, Etc.		35 Feet 3 Story	Same		30 Ft Except	5' Outer 6' Inner	3 Ft Each Side	10% of Depth of Lot
D 35 IND	"D" Industrial, Same as "C" also Bakeries Blacksmith, Etc.		35 Feet 3 Story	90% of Lot			5' Outer 6' Inner	3 Ft Each Side	10% of Depth of Lot

REALTY MANAGEMENT COMPANY
33 North La Salle Street
Central 2323
BRANCHES
3442 Lawrence Ave. - 4002 Roosevelt Rd. - 737 E. 78th St.
SALES • MANAGEMENT • INSURANCE

T. 42 N.—R. 12 E.

Glencoe: Even Nos. South & West

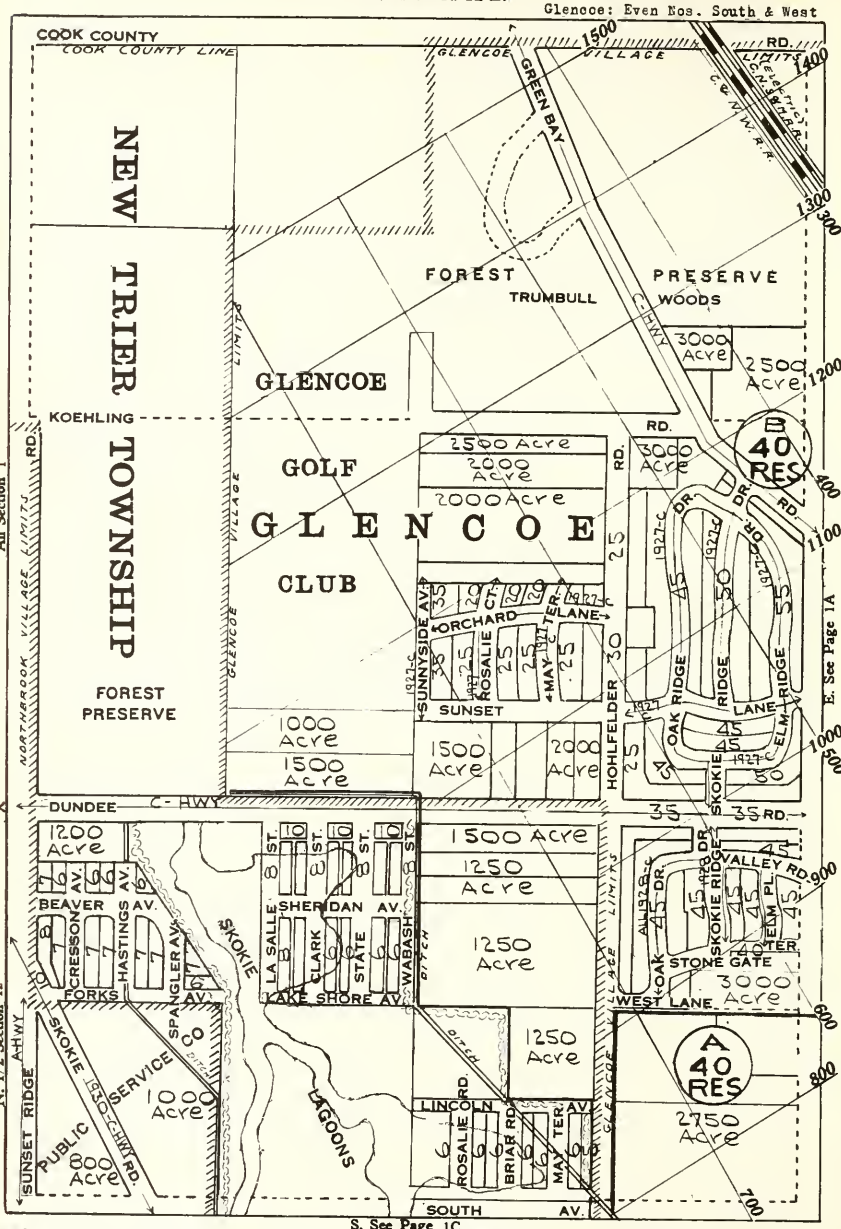

NW¼ Sec 1 All Vacant
SW¼ Sec 1 Golf Club & Foreet Preserve
NW¼ Sec 12 New Subs-All Vac-No Impe.

NE¼ Sec 1 Forest Preserve
SE¼ Sec 1 Cl 9-10-11-Most Vac-New Subs
NE¼ Sec 12 Cl 9-10-11-Most Vac-New Subs

Hughes - Brown - Moore Corporation

Real Estate Investments

Suite 453 Conway Bldg.
CHICAGO

●

Specializing in Properties

Adjacent to SKOKIE LAGOONS PROJECT

●

BUY NOW

Before Prices Advance

Countryside homesites with the advantages of close-in suburban accessibility and transportation facilities.

●

Call—write—for appointment to inspect property.
All particulars on request.

ALL PHONES, FRANKLIN 1610

Glencoe: Even Nos. South & West

T. 42 N.—R. 13 E.

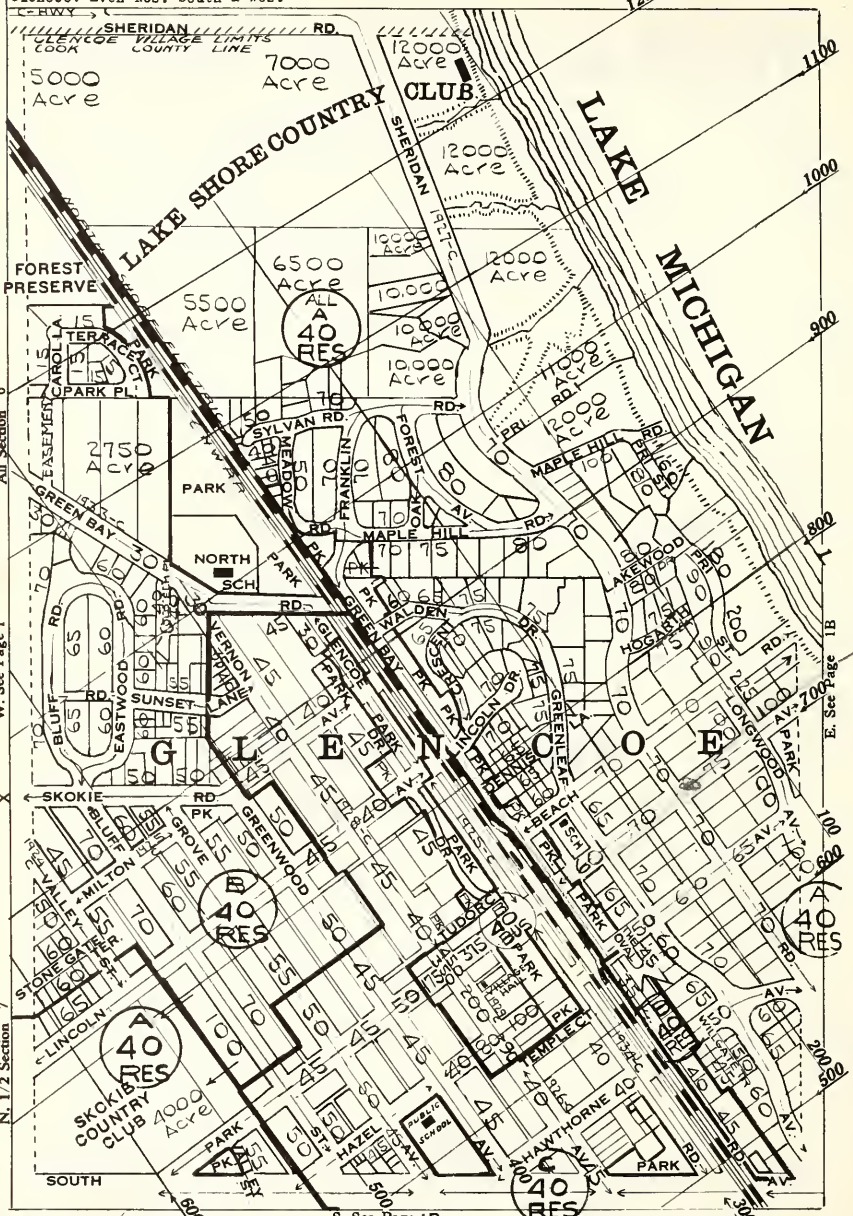

NW¼ Sec 6 Vac Sub & Country Club
SW¼ Sec 6 Cl 9-10-11 & Small Estates-Amer
NW¼ Sec 7 Cl 7-9-10-11-Few Lots-Amer
NE¼ Sec 6 Cl 10-11-ESTATES-Amer
SE¼ Sec 6 Cl 7-9-10-11 & ESTATES-Amer
NE¼ Sec 7 Cl 7-9-10-11 & ESTATES-Amer

T. 42 N.—R. 13 E.

NOTE

Unit values are for 125 ft. in depth, except those having riparian rights, which are for prevailing depth. See talbes in front of book. Residence table is: 125 ft. 1.000; 150 ft. 1.038; 175 ft. 1.073; 200 ft. 1.106.

Glencoe: Even Nos. South & West

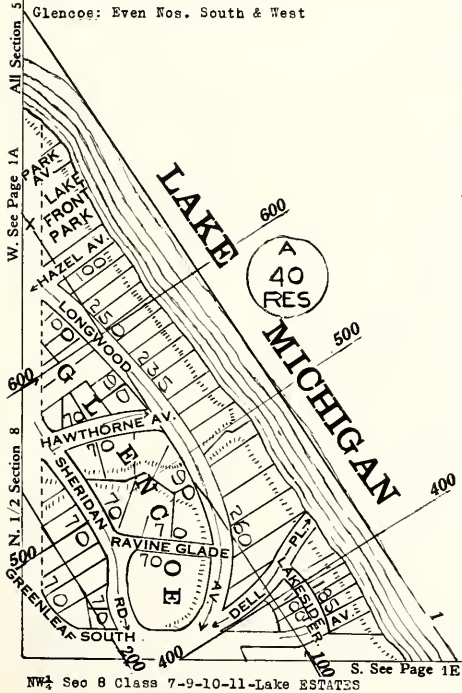

NW¼ Sec 8 Class 7-9-10-11-Lake ESTATES

VILLAGE OF NORTHBROOK NOT ZONED.
NORTHFIELD TWP. NOT ZONED.
ALL SUBJECT TO DEED & BUILDING RES.

T. 42 N.—R. 12 E.

N. See Page 1

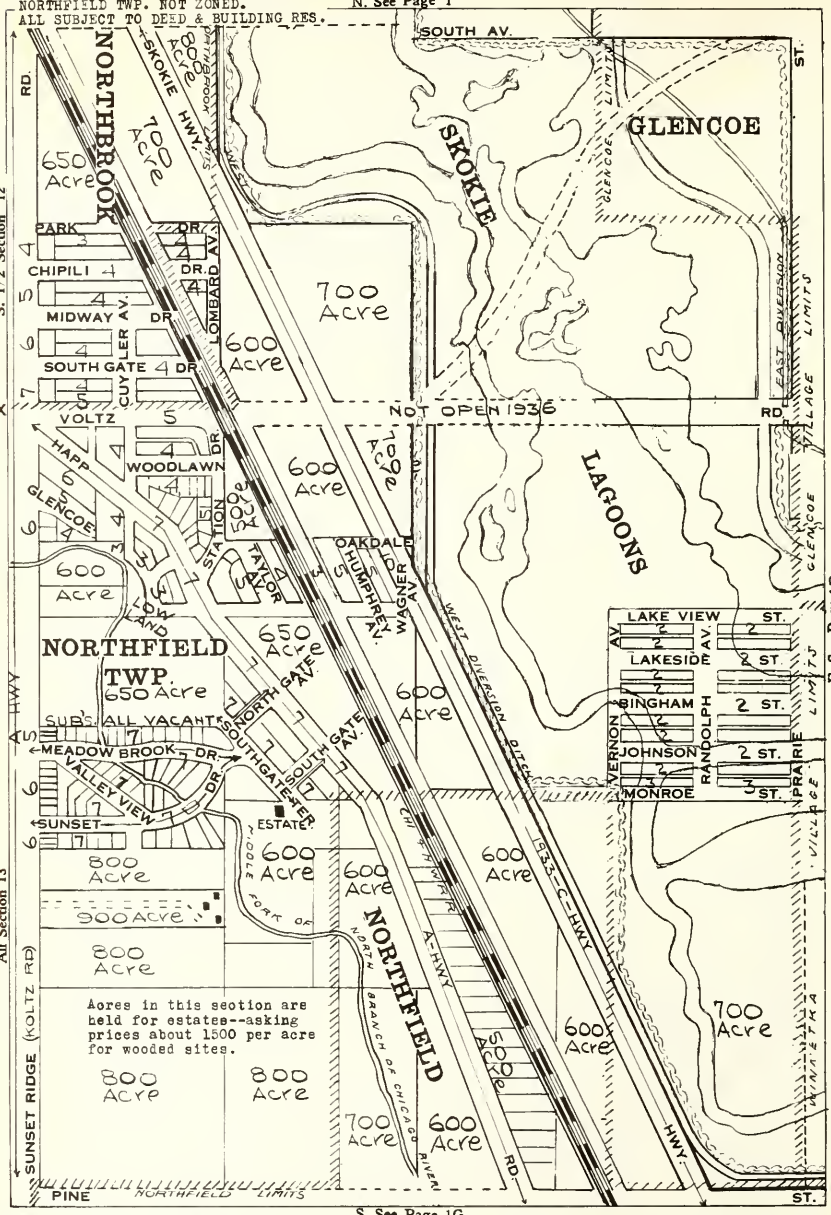

S. See Page 1G

SW¼ Sec 12 Vac Acres-New Subs-No Imps.
NW¼ Sec 13 New Subs-Vacant-Pvd Streets
SW¼ Sec 13 Vac Acres-Few Small ESTATES.

SE¼ Sec 12 Skokie Lagoons
NE¼ Sec 13 Skokie Lagoons
SE¼ Sec 13 Vac Acre-Forest Preserve

Glencoe: Even Nos. South & West

T. 42 N.—R. 13 E.

N. See Page 1A

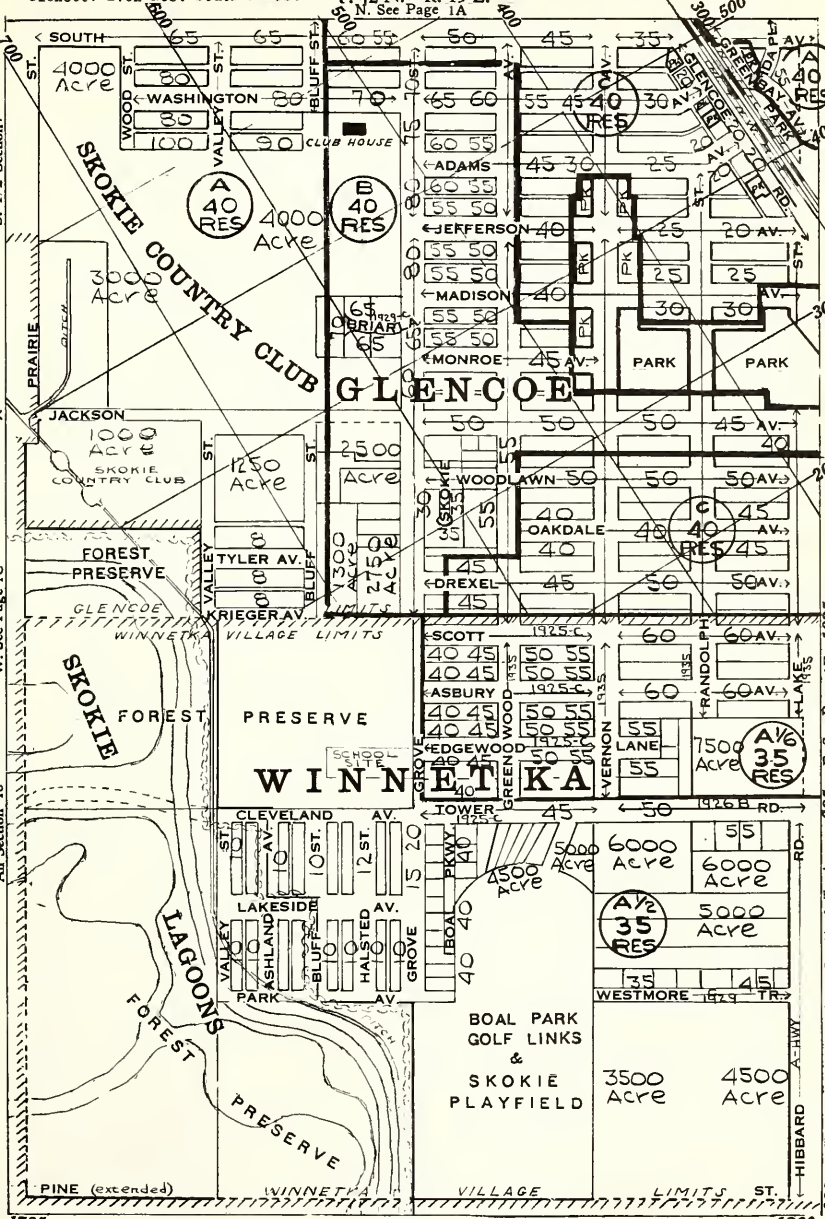

S. See Page 1H

SW¼ Sec 7 Cl 9-10-11 & Country Club-Amer
NW¼ Sec 18 Forest Preserve Vac Acres
SW¼ Sec 18 Forest Preserve Subs-No Imps.
SE¼ Sec 7 Cl 4-6-7-9-10-Amer-E Part Fw Negro
NE¼ Sec 18 Cl 7-9-10-Few Lots Amer
SE¼ Sec 18 Cl 7-9-10-11-Most Vac Amer

S. 1/2 Section 7
W. See Page 1C
All Section 18
E. See Page 1E
Winnetka: Even Nos. South & West

T. 42 N.—R. 13 E.
N. See Page 1B

Glencoe: Even Nos. South & West
Winnetka: Even Nos. South & West.

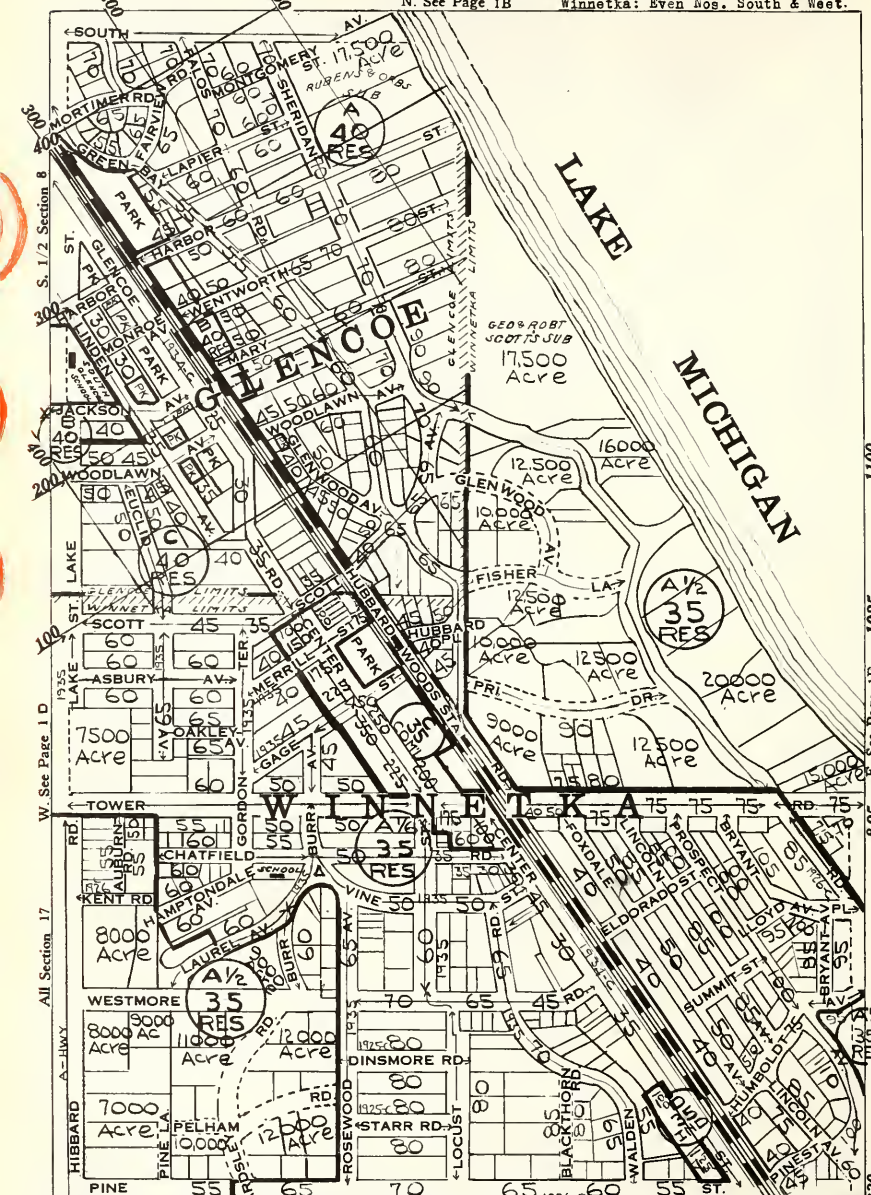

SW¼ Sec 8 Class 4-5-6-7-9-10-11-Amer
NW¼ Sec 17 Class 4-5-6-7-9-10-11-Amer
SW¼ Sec 17 Class 7-9-10-11-ESTATES-Amer

SE¼ Sec 8 ESTATES on Lake
NE¼ Sec 17 ESTATES on Lake
SE¼ Sec 17 Class 7-9-10-11-Amer

T. 42 N.—R. 13 E.

NOTE

Unit values are for 125 ft. in depth except those having riparian rights, which are for prevailing depth. See tables in front of book. Residence table is: 125 ft. 1.000; 150 ft. 1.038; 175 ft. 1.073; 200 ft. 1.106.

Winnetka: Even Nos. South & West

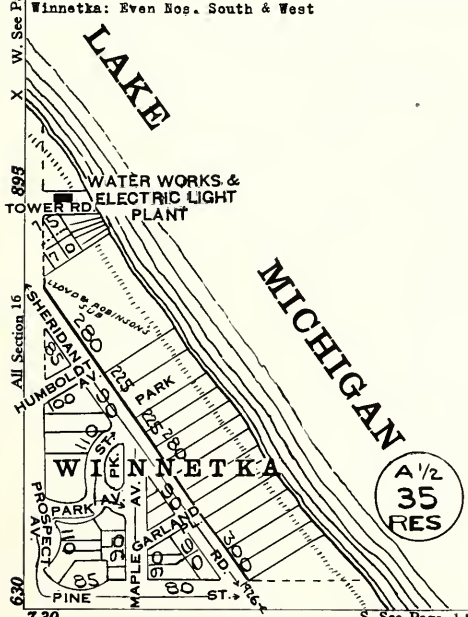

7.30

S. See Page 1 K

All Sec 16 Class 7-9-11-ESTATES-Amer

MEMORANDA

T. 42 N.—R. 12 E.

N. See Page 1C

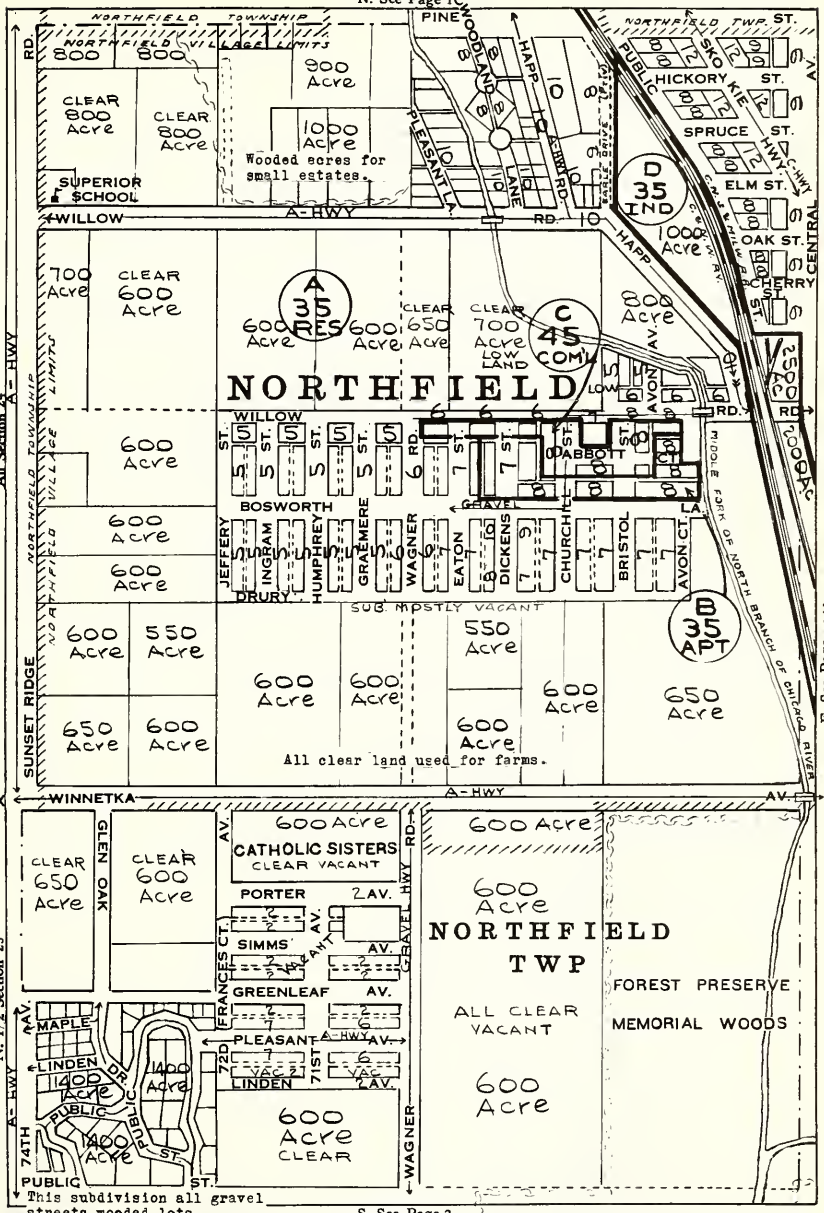

This subdivision all gravel streets, wooded lots.

S. See Page 2

NW¼ Sec 24 Vacant Acres-Few Homes on Hwy
SW¼ Sec 24 Vac Acres-New Sub-No Imps.
NW¼ Sec 25 New Subs-Vac-Wdng Sts Pvd-Few Homes
NE¼ Sec 24 New Subs-Vac-Few Homes-No Imps
SE¼ Sec 24 New Subs-Vac-Few Homes-No Imps
NE¼ Sec 25 Forest Preserve

T. 42 N.—R. 12 E.

N. See Page 1D

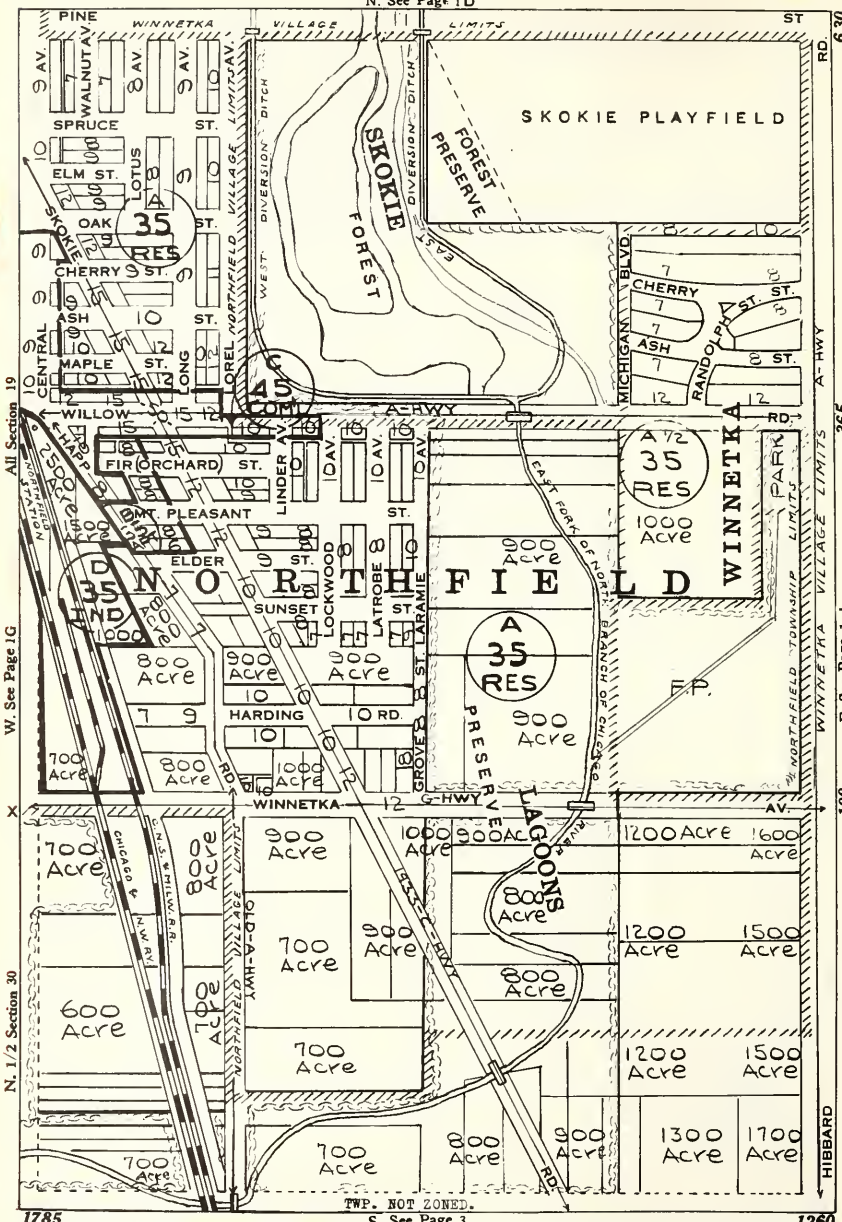

S. See Page 3

1785 1260

NW¼ Sec 19 New Subs-All Vac-No Imps.
SW¼ Sec 19 New Sub-Most Vac-No Imps-Few Homes
NW¼ Sec 30 Vacant Acres
NE¼ Sec 19 Forest Preserve & Play Ground
SE¼ Sec 19 Forest Preserve & Play Ground
NE¼ Sec 30 Vacant Acres

T. 42 N.—R. 13 E. Winnetka: Even Nos. South & West

N. See Page 1E

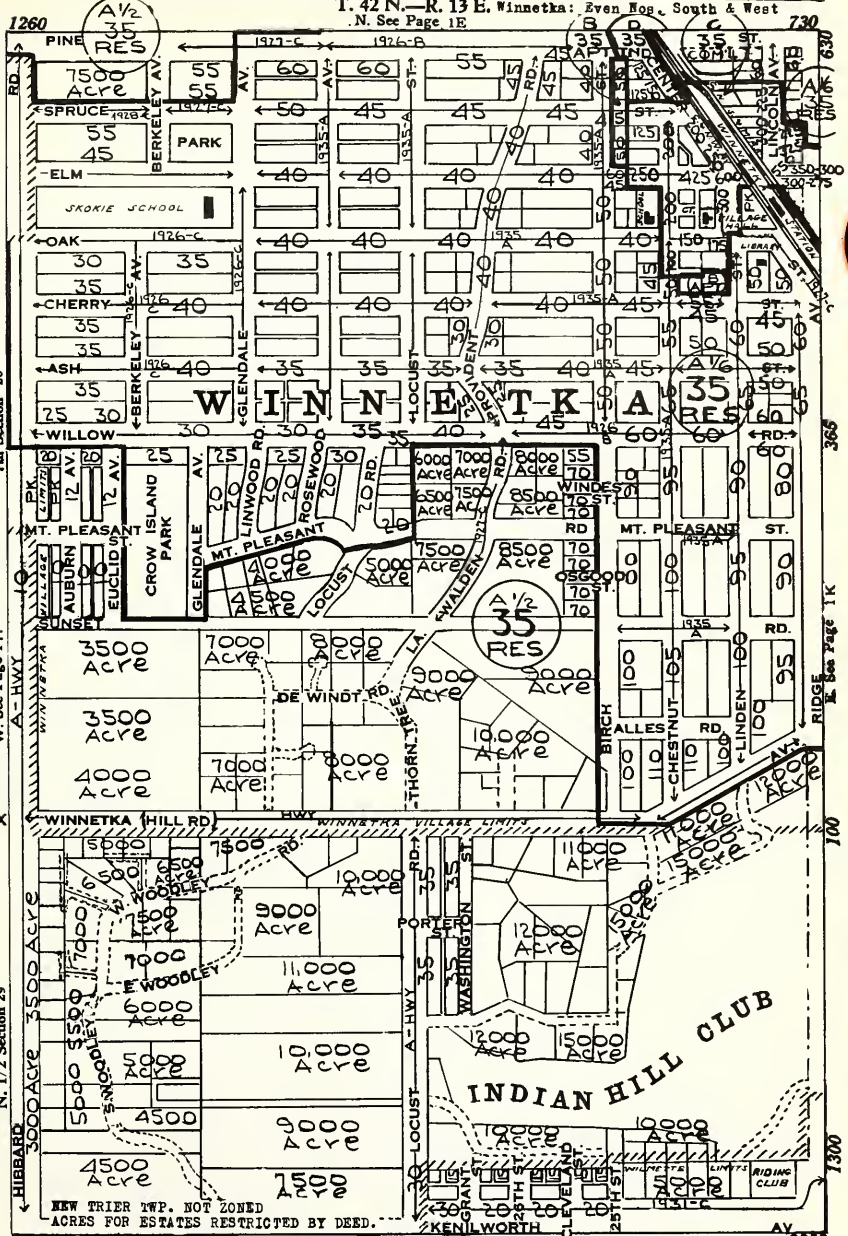

NW¼ Sec 20 Cl 5-6-7-9-Vac Lots-Amer
SW¼ Sec 20 Cl 7-9-10-ESTATES-Amer
NW¼ Sec 29 Cl 7-9-10-11-ESTATES-Amer

NE¼ Sec 20 Cl 5-6-7-9-10-Amer
SE¼ Sec 20 Cl 7-9-10-11-ESTATES-Amer
NE¼ Sec 29 Cl 9-10-11-ESTATES-Amer

T. 42 N.—R. 13 E.

N. See Page 1F

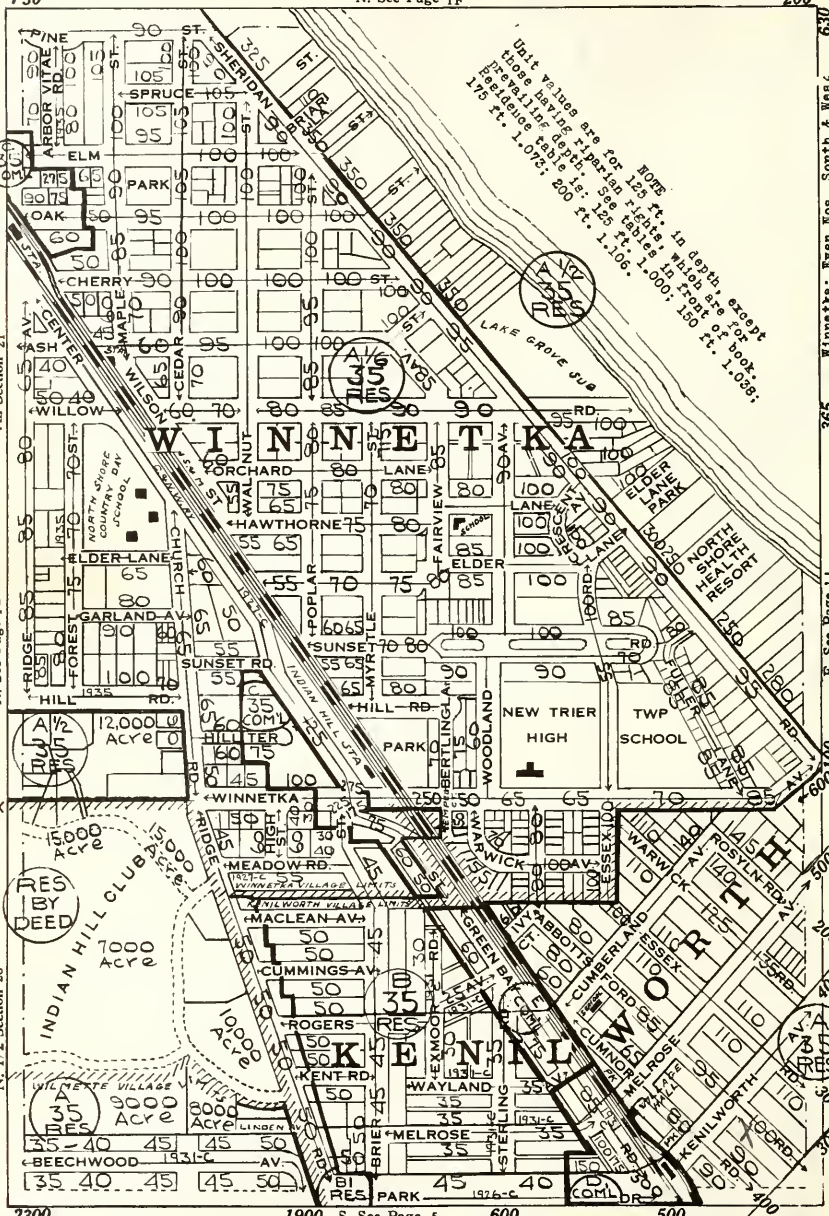

NW¼ Sec 21 Cl 4-5-6-6-9-10-11-Amer
SW¼ Sec 21 Cl 4-5-6-7-9-10-11-Amer
NW¼ Sec 28 Cl 7-9-10-11-New-Amer

NE¼ Sec 21 Class 9-10-11-Amer
SE¼ Sec 21 Class 5-6-7-9-10-11-Amer
NE¼ Sec 28 Class 4-5-6-7-9-10-11-Amer



OUR OFFICE

R. B. WHITAKER CO.

Real Estate • Acreage

Building Sites • Loans

Insurance

HOME BUILDERS

office
140 Center Street
Winnetka

phone
WINNETKA
ALL COM'L **3250**

W. See Page 1K

All Section 22

N. 1/2 Section 27

S. See Page 6

MEMORANDA

T. 42 N.—R. 12 E.

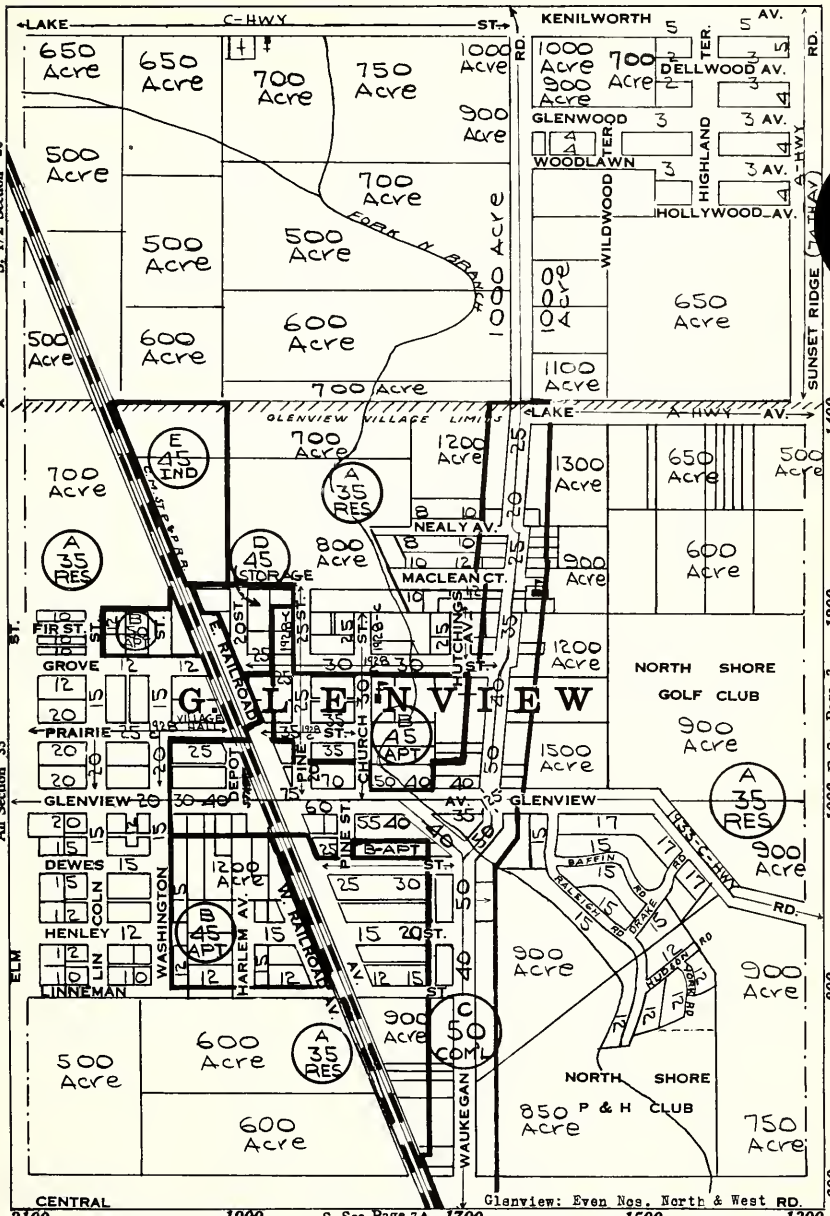

SW¼ Sec 26 Vacant Acres
NW¼ Sec 35 Class 3-4-5-Vac Lots Amer
SW¼ Sec 35 Class 3-4-5- Vac Lots Amer

SE¼ Sec 26 Vac Acres-New Subs-No Imps.
NE¼ Sec 35 Vac Acres-Few Stores & Homes on Hwy
SW¼ Sec 35 New Subs-All Vac-No Imps.

NORTHFIELD TWP. NOT ZONED.
SUBDIVISIONS RESTRICTED BY DEED.

T. 42 N.—R. 12 E.

N. See Page 1G

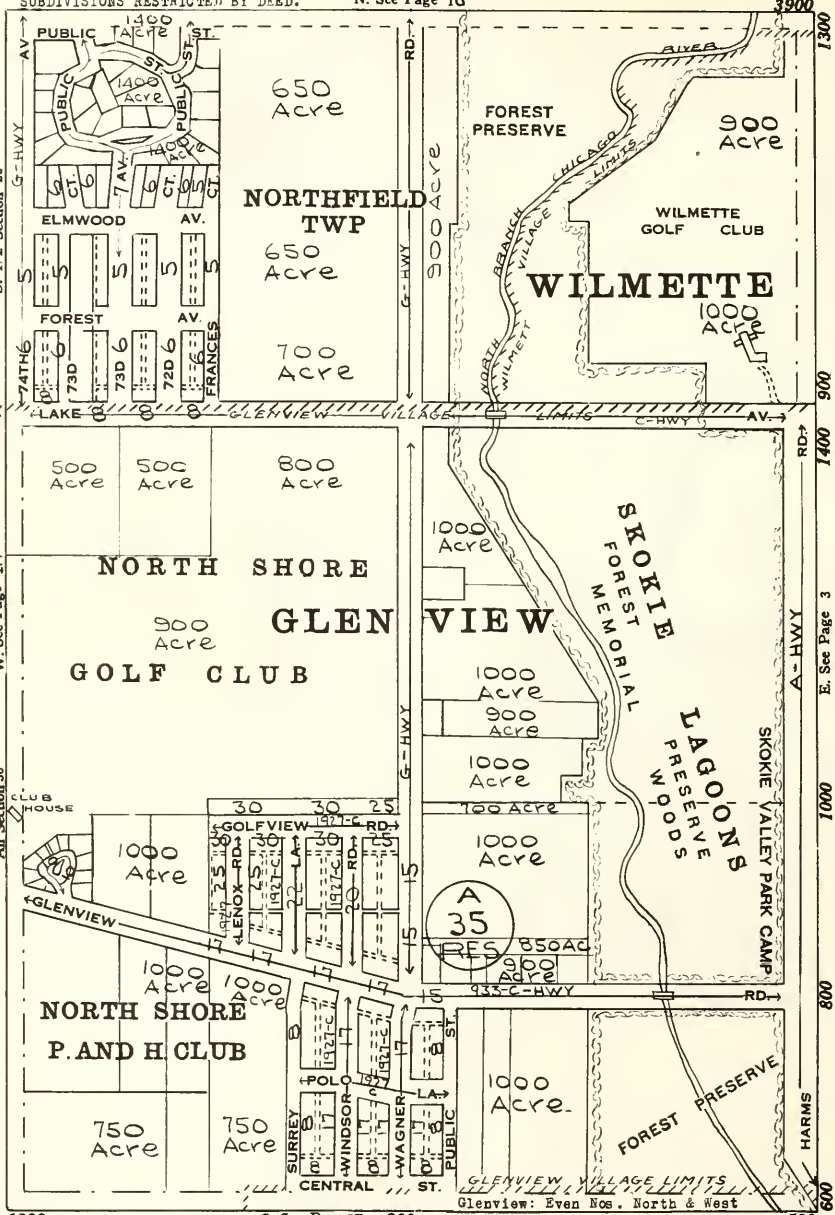

S. See Page 7B

SW¼ Sec 25 Class 7-Most Vac-Wdng Sts Pvd&Wooded
NW¼ Sec 36 North Shore Golf Club
SW¼ Sec 36 Class 7-New Subs-Pvd Sts-Most Vac

SE¼ Sec 25 Willmette Golf Club & F.P.
NE¼ Sec 36 Vacant Acres & Forest Preserve
SE¼ Sec 36 Vacant Acres & Forest Preserve

T. 42 N.—R. 13 E.

N. See Page 1H

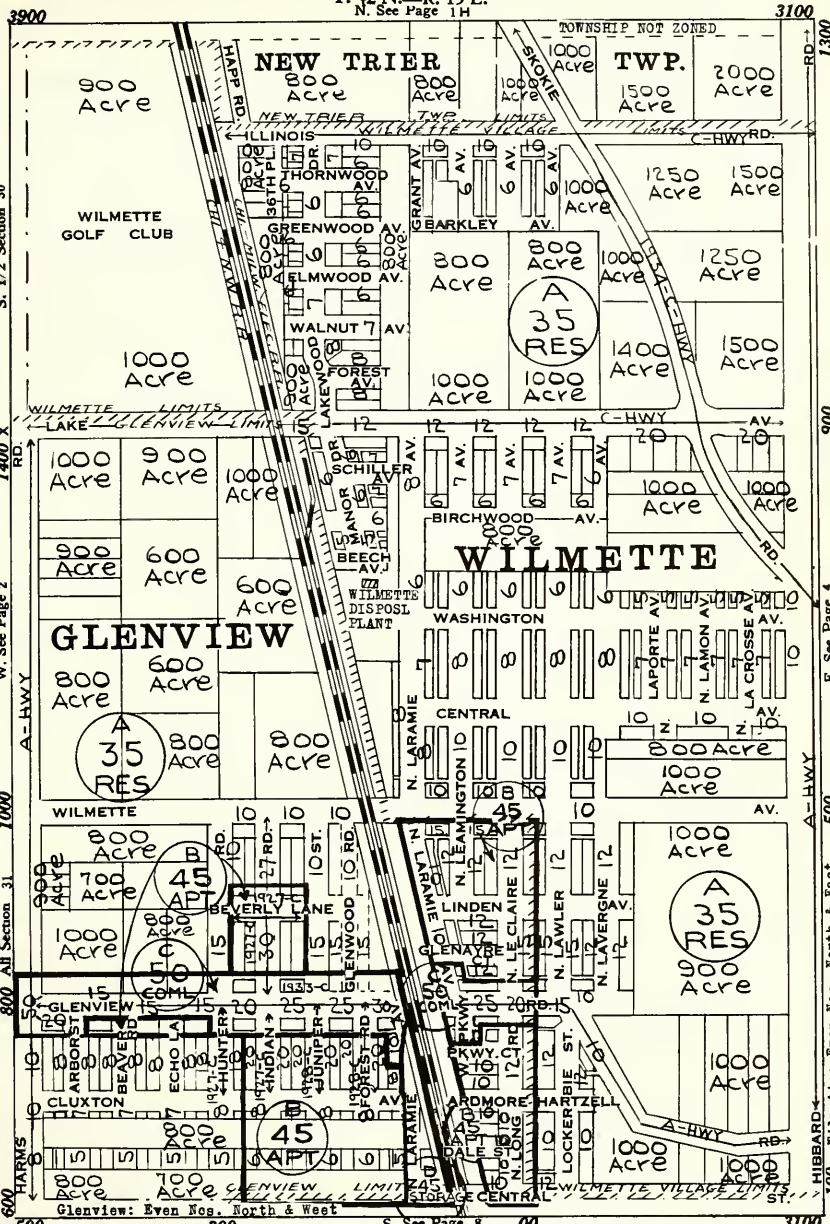

SW¼ Sec 30 Class 7-Most Vac
NW¼ Sec 31 Class Vac Acres
SW¼ Sec 31 Class 4-7-Most Vac-Amer

SE¼ Sec 30 Vac Acres Few Homes
NE¼ Sec 31 New Subs All Vac-Not Pvd
SE¼ Sec 31 New Subs All Vac-Not Pvd

THE BILLS REALTY, Inc.

"Every Sound Real Estate Service"

Loop—South Shore—West Side—North-West Side
Near North Side—North Shore

PROPERTY MANAGEMENT **GENERAL BROKERAGE**
MORTGAGE SERVICING **REORGANIZATIONS**
INSURANCE

Developers of Indian Hill Estates

Loop Office—134 S. La Salle St., State 0266

BRANCH OFFICES:

Evanston
529 Davis St.
(Briargate 1106)
(Greenleaf 1166)

South Shore
1920 East 71st Street
(Hyde Park 2604)

Indian Hill Estates
2703 Ashland Ave.
(Wilmette 2792)

West Side
102 S. Oak Park Ave., Oak Park
(Austin 2328)
(Euclid 3147)

North-West Side
4810 N. Kimball Ave
(Keystone 1261)

CONSULT

OUR ADVERTISERS

THEY ARE AMONG

THE LEADING REAL ESTATE MEN

in their respective districts

See Index to advertisers

T. 42 N.—R. 13 E.

N. See Page 11

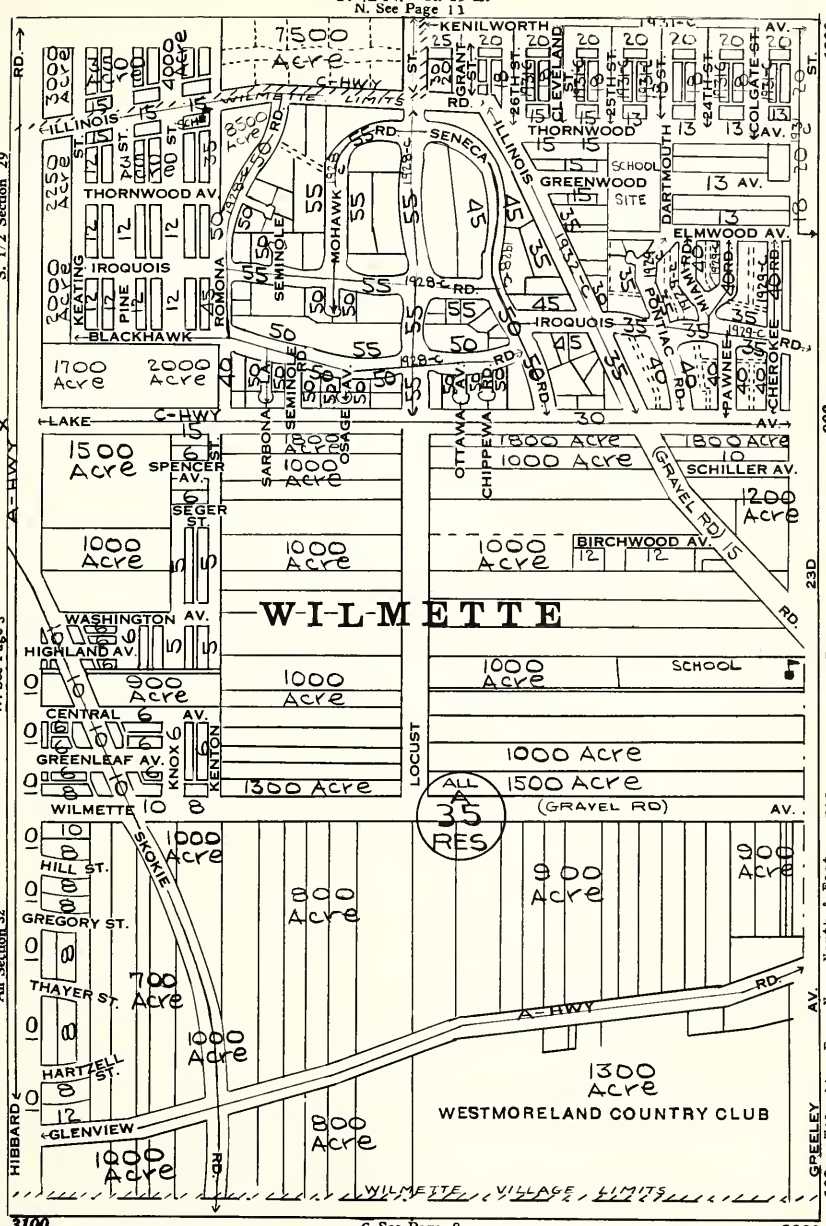

SW¼ Sec 29 Class 9-10-11-Vac Lots-Amer
NW¼ Sec 32 Class All Vacant-Not Pvd
SW¼ Sec 32 Class All Vacant-Not Pvd
SE¼ Sec 29 Class 3-4-5-7-9-Vac Lots-Amer
NE¼ Sec 32 Class 3-4-Most Vacant-Farms
SE¼ Sec 32 Class All Vacant-Farms

MEMORANDA

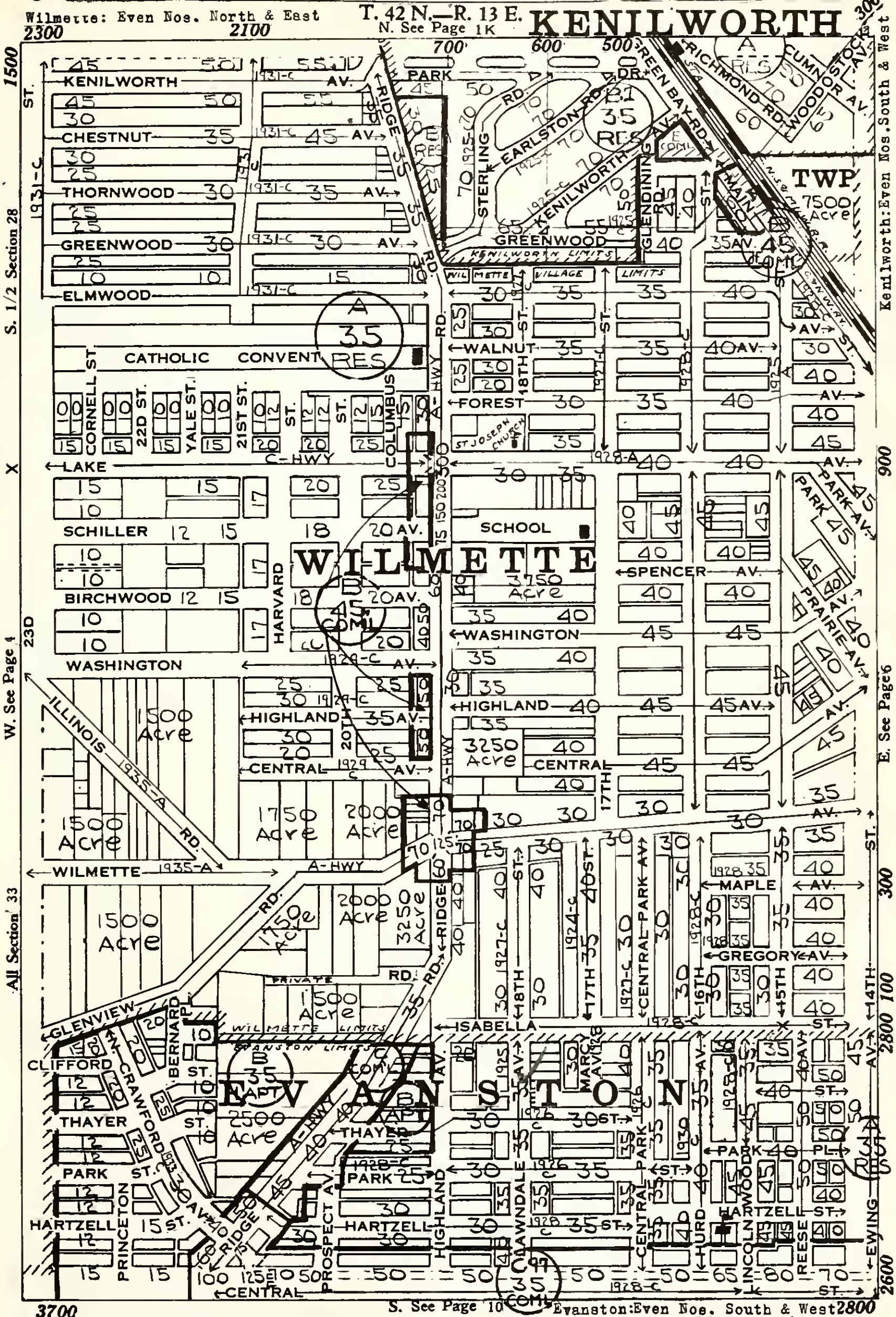

SW¼ Sec 28 Class 4-7-9-Vac Lots-Amer
NW¼ Sec 33 Class 3-4-5-6-7-Vac Lots-Amer
SW¼ Sec 33 Class 3-4-Most Vac-Amer

SE¼ Sec 28 Class 4-5-6-7-9- Few Lots-Amer
NE¼ Sec 33 Class 3-4-5-6-7- Few Lots-Amer
SE¼ Sec 33 Class 3-4-5-6-7- Few Lots-Amer

T. 42 N.—R. 13 E.

N. See Page 1L

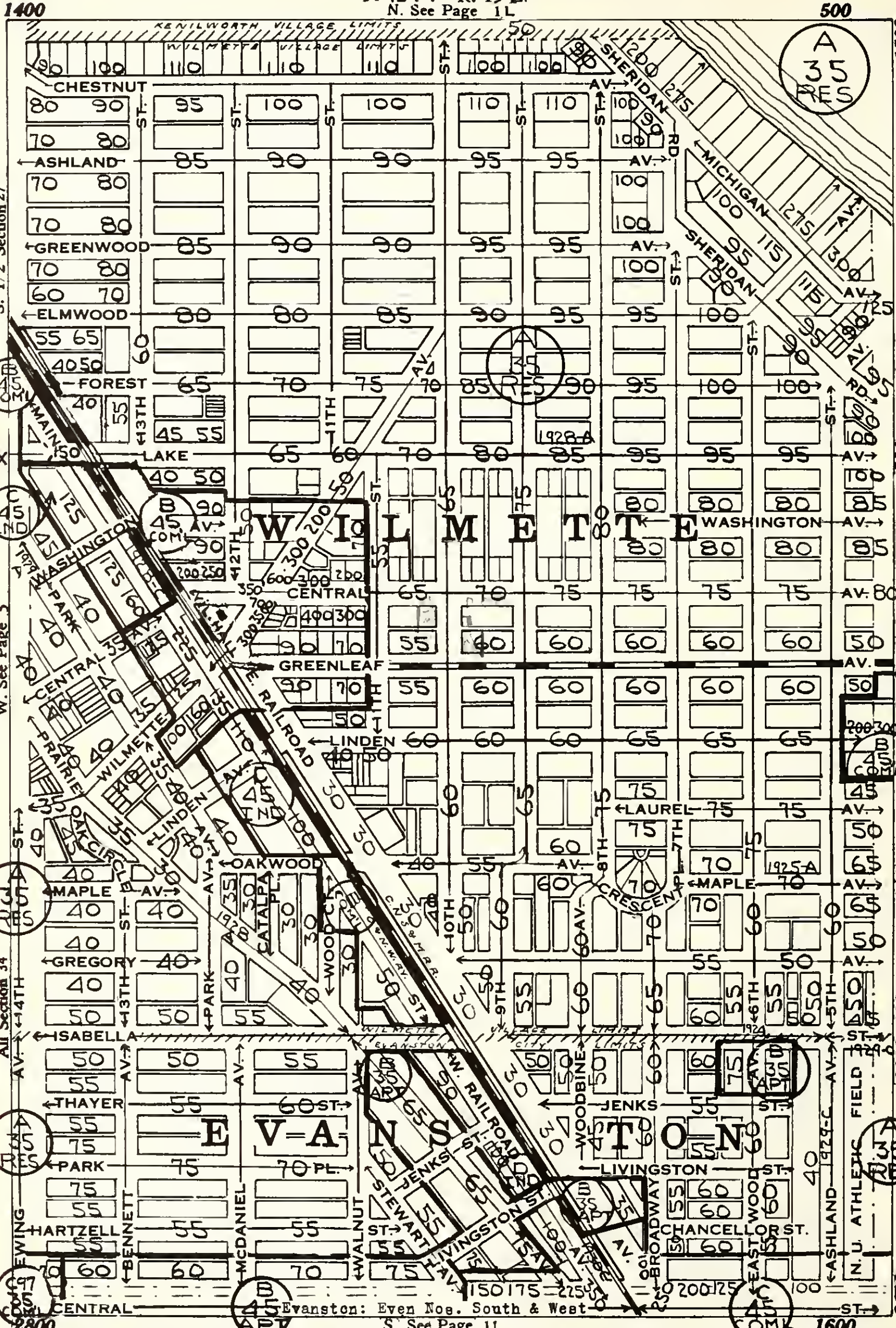

S. See Page 11

SW¼ Sec 27 Class 4-6-7-9-10-11- Amer
NW¼ Sec 34 Class 4-6-7-9-Amer
SW¼ Sec 34 Class 4-6-7-9- Amer

SE¼ Sec 27 Class 4-6-7-9-10-11-Amer
NE¼ Sec 34 Class 4-6-7-9-10-11-Amer
SE¼ Sec 34 Class 4-6-7-9-10-Amer

T. 42 N.—R. 13 E.

NOTE

Unit values are for 125 ft. in depth, except those having riparian rights, which are for prevailing depth. See tables in front of book. Residence table is: 125 ft. 1.000; 150 ft. 1.038; 175 ft. 1.073; 200 ft. 1.106.

Wilmette: Even Nos. North & East

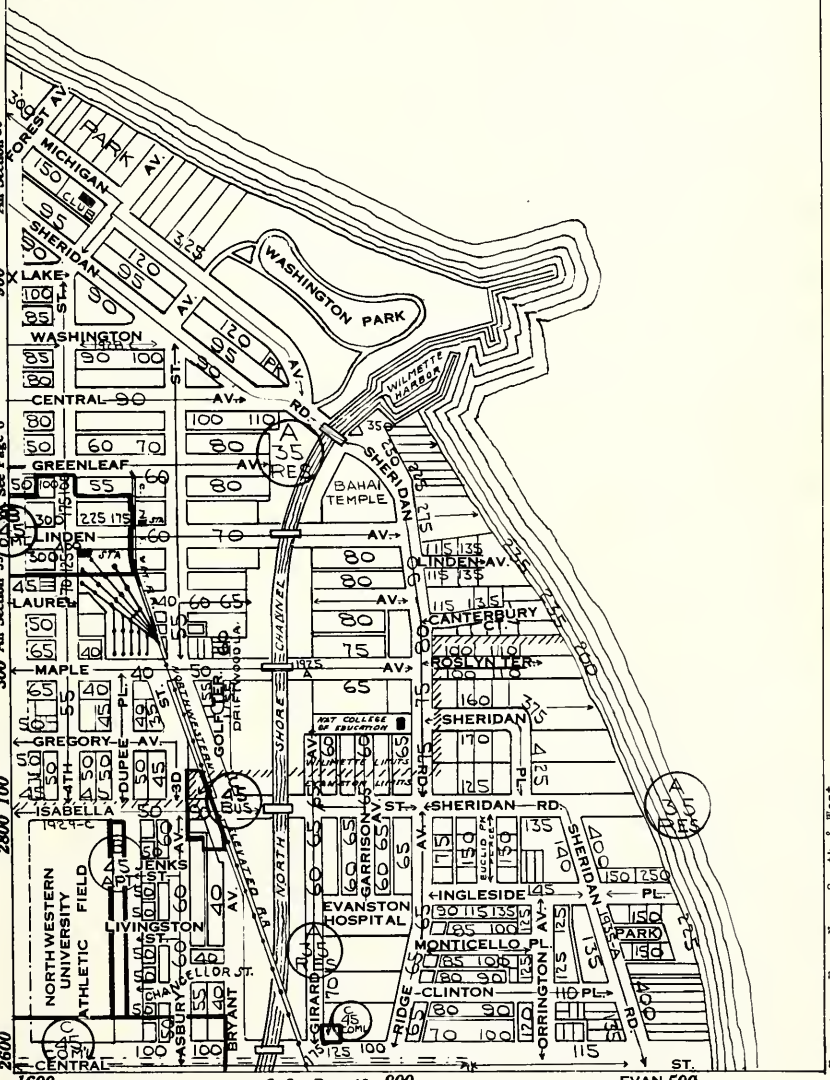

Sec 26 Class 7-9-10-11- Amer
NW¼ Sec 35 Class 7-9-10-11-Amer
SW¼ Sec 25 Class 4-7-9-Amer

NE¼ Sec 35 Class 9-10-11-Amer
SE¼ Sec 35 Clase 7-9-10-11-Amer

T. 41 N.—R. 13 E.

N. See Page 1M

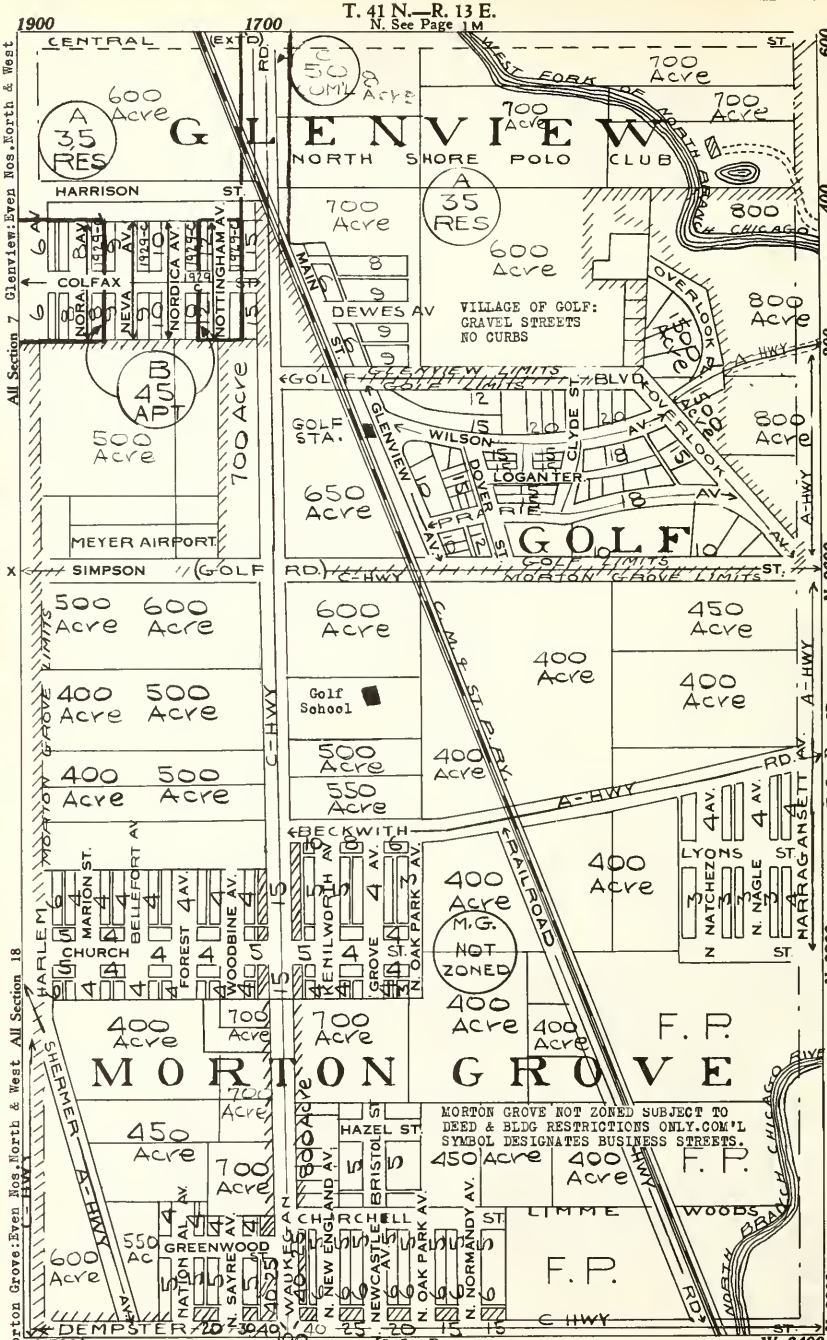

W½ Sec 7 Few Class 4 & 7 Most Vac-Amer
NW¼ Sec 18 Truck Farms-Vac Subs
SW¼ Sec 18 Vac Subs-Road Houses
E½ Sec 7 Farms-Restricted Sub-Cl 7-9-10-Gravel Sts
NE¼ Sec 18 Truck Farms-Vac Sub
SE¼ Sec 18 Forest Preserve

T. 41 N.—R. 13 E.

N. See Page 2

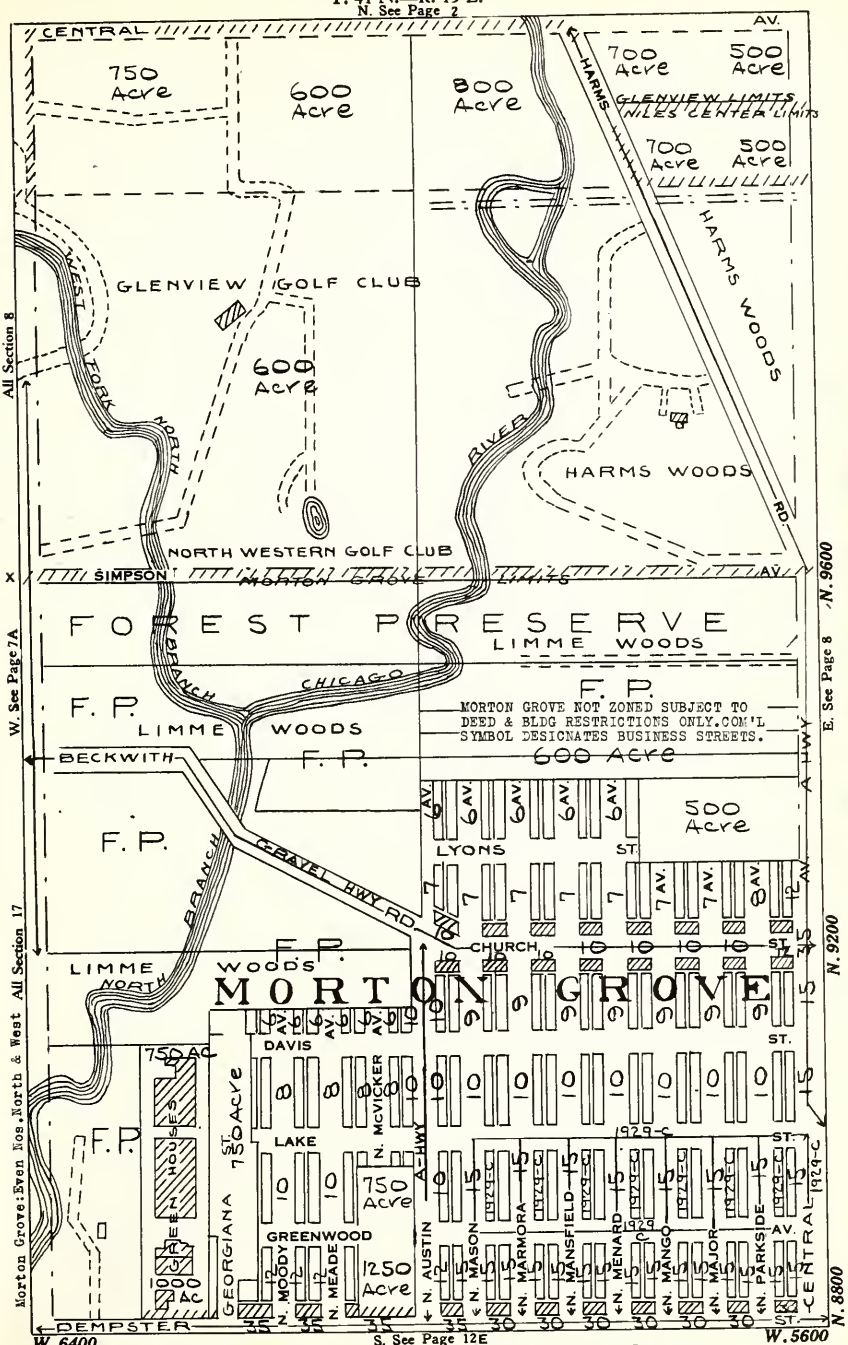

W½ Sec 8 Glenview Golf Club
NW¼ Sec 17 Forest Preserve
SW¼ Sec 17 Vac Sube-Road Houses

E½ Sec 8 Forest Preserve
NE¼ Sec 17 All Vacant Sub
SE¼ Sec 17 Most Vac Sub-Few New Bungalows

T. 41 N.—R. 13 E.

N. See Page 3

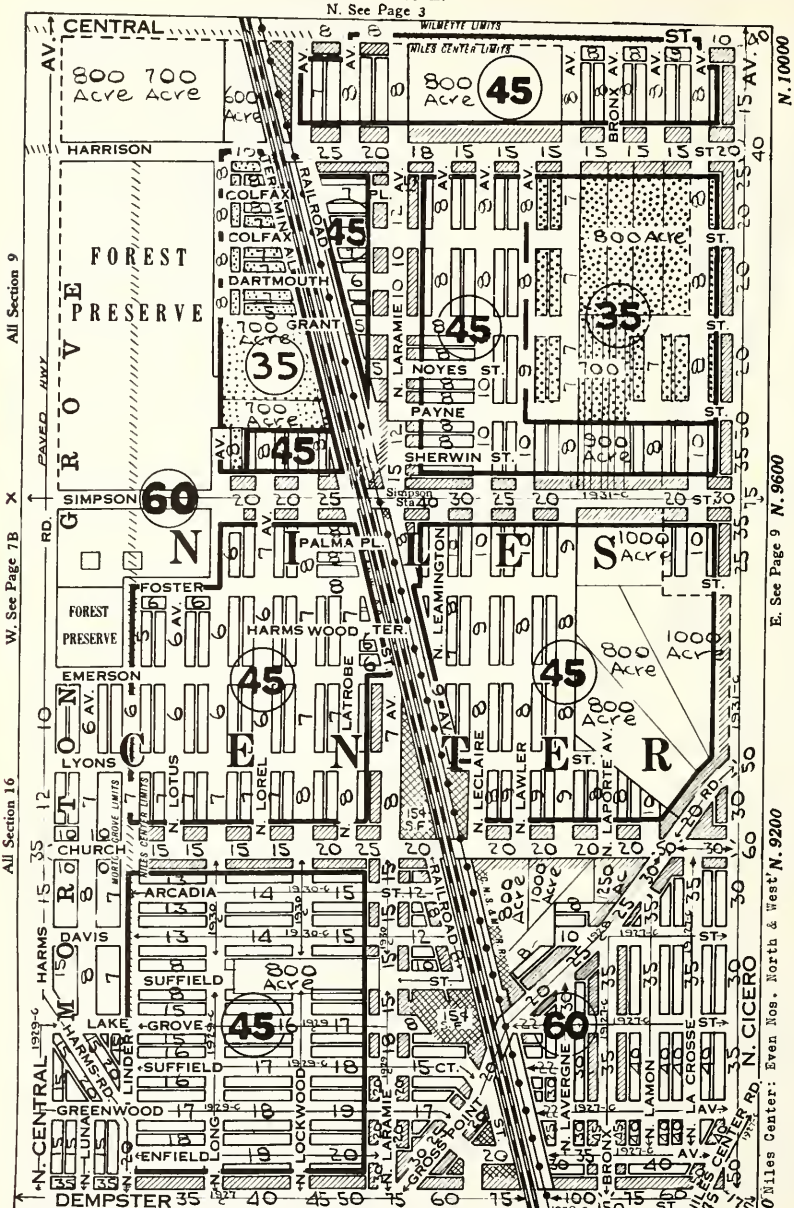

W½ Sec.9 All Vac-New Subs-Not Paved
NW¼ Sec 16 All Vac-New Subs-Not Paved
SW¼ Sec.16 All Vac-New Subs-All Paved

E½ Sec 9 All Vac-New Subs-Not Paved
NE¼ Sec 16 All Vac-New Subs-Not Paved
SE¼ Sec 16 Class 4-15-16-Vac Lots

T. 41 N.—R. 13 E.

N. See Page 4

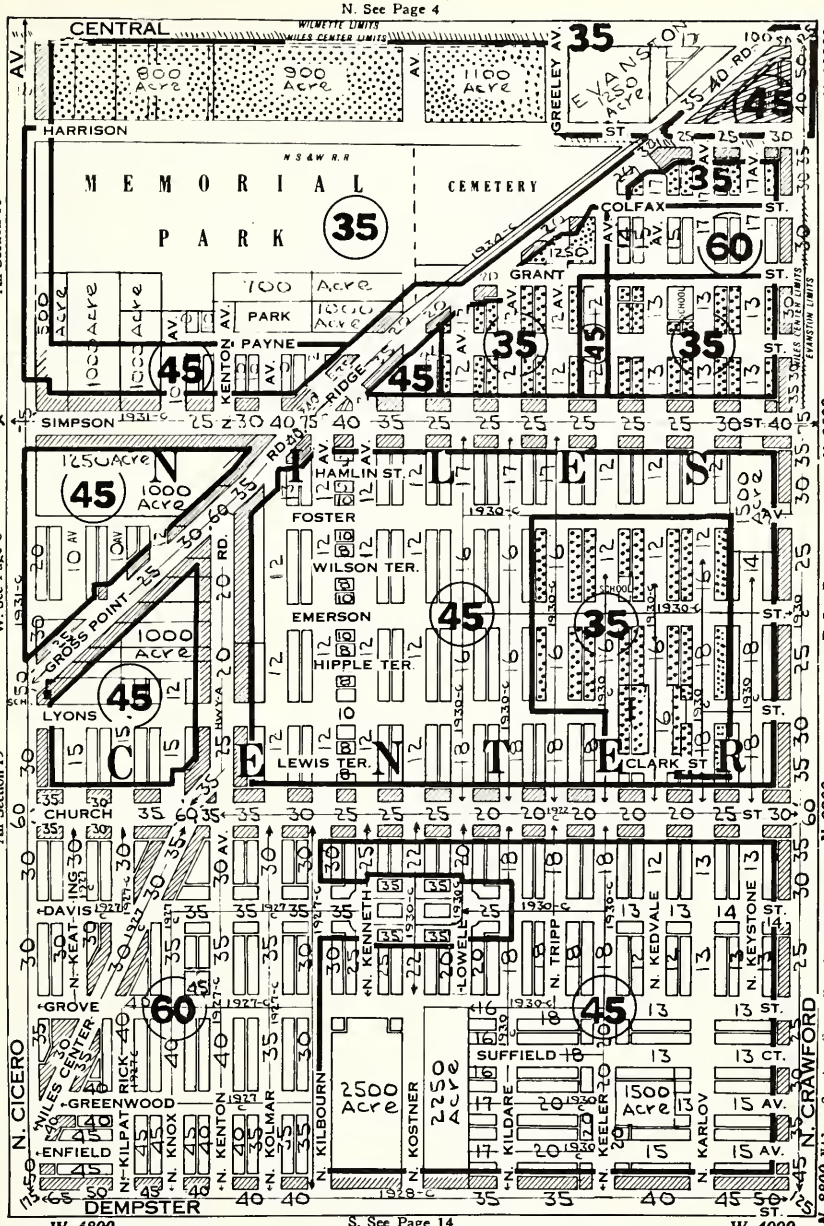

S. See Page 14

W½ Sec 10 All Vac-New Subs-Not Paved
NW¼ Sec 15 All Vac New Subs-Not Paved
SW¼ Sec 15 All Vac-New Subs

E½ Sec 10 All Vac-New Subs-Not Paved
NE¼ Sec 15 All Vac-New Subs
SE¼ Sec 15 All Vac-New Subs

Unit values for 125ft in depth.
See depth tables in front of book

T. 41 N.—R. 13 E.

N. See Page 3

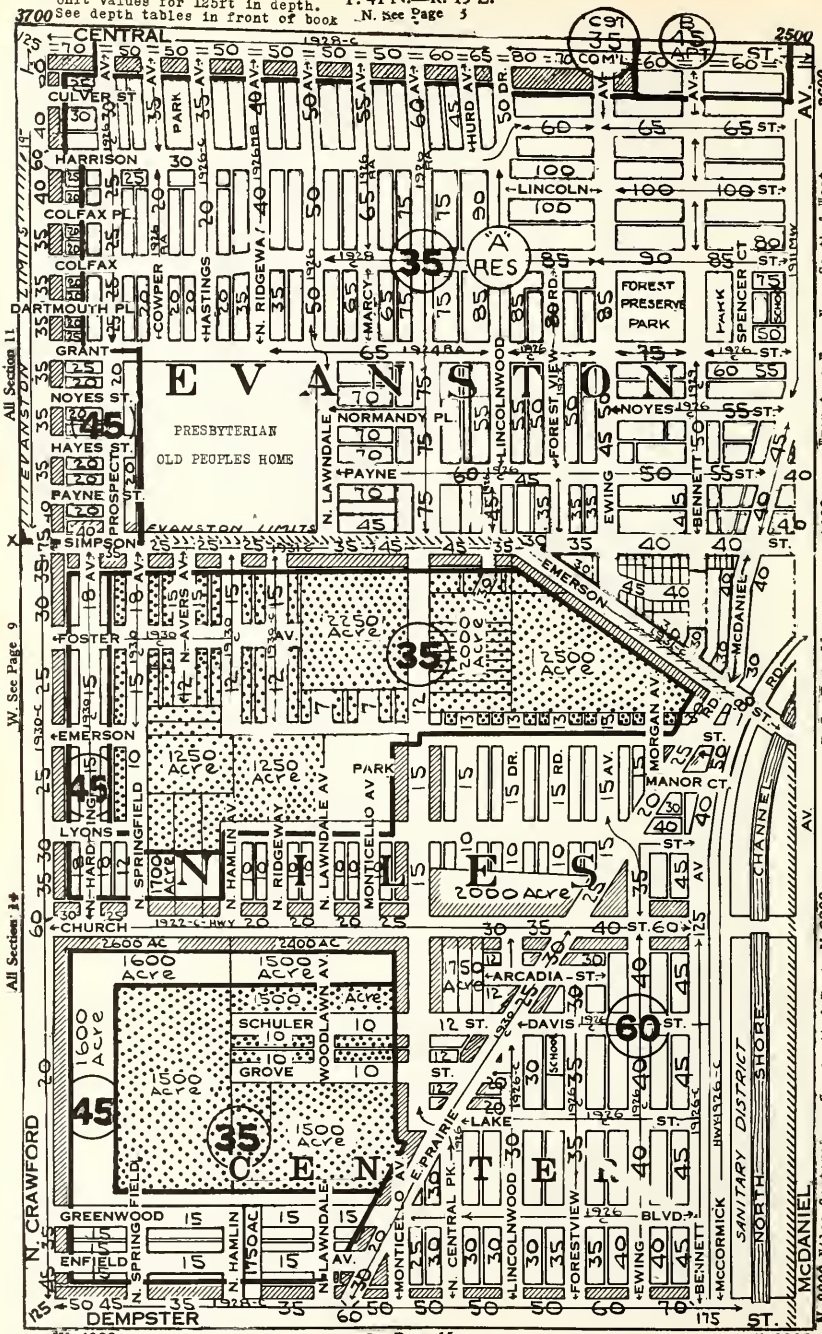

W½ Sec 11 Class 3-4-7-9-10-Vac Lots
NW¼ Sec 14 All Vac-New Subs-½ Paved
SW¼ Sec 14 All Vac-New Subs-Not Paved

E½ Sec 11 Class 6-7-9-10-
NE¼ Sec 14 All Vac-New Subs-Not Paved
SE¼ Sec 14 Class 4-15-16-Vac Lots

T. 41 N.—R. 13 E.

N. See Page 6

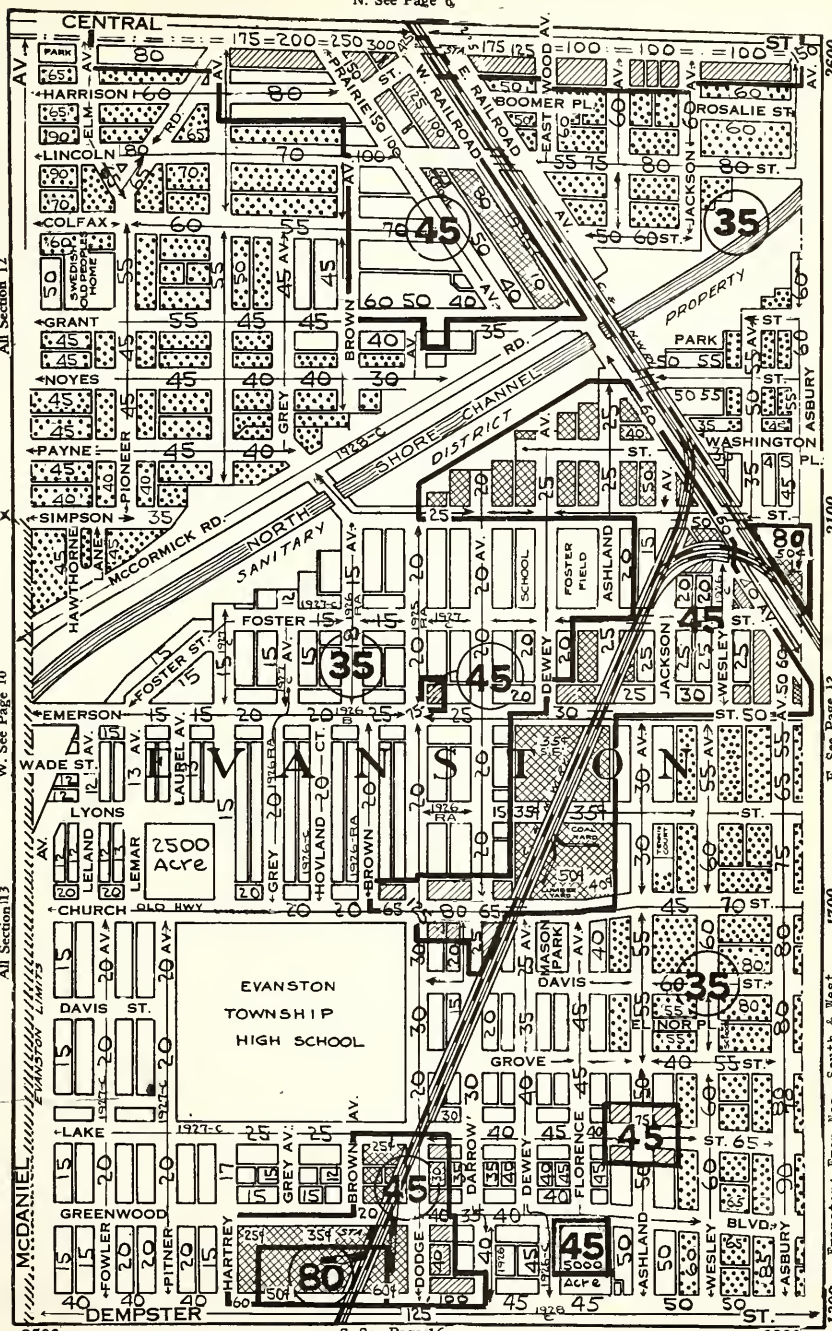

Sec 12 Class 6-7-9-10
Sec 13 Emerson Av to Channel Colored 1-3

Sec 13 S of Emerson Av Class 4-5-6-9
Sec 13 Dodge Av to McDaniel Av 3-4-15 Vac Lots

Experience

Fifty-two years experience with Chicago real estate permits us to offer the services of an organization trained and departmentalized in the functions of:

Management
Financing
Insurance
Sales

QUINLAN AND TYSON INC.

Established 1884

One N. La Salle St,
Telephoue
Central 0227

1571 Sherman Ave,
Evanston
University 2600

T. 41 N.—R. 14 E.
N. See Page 7

THIS MAP LAND VALUES ONLY.
SEE DUPLICATE MAP NO. 12 FOR ZONING.

NOTE
Unit values are for 125 ft. in depth, except those having riparian rights, which are for prevailing depth. Residence table is: 125 ft. 1.000; 150 ft. 1.028; 175 ft. 1.072; 200 ft. 1.106. See tables in front of book for Apt. or Business property.

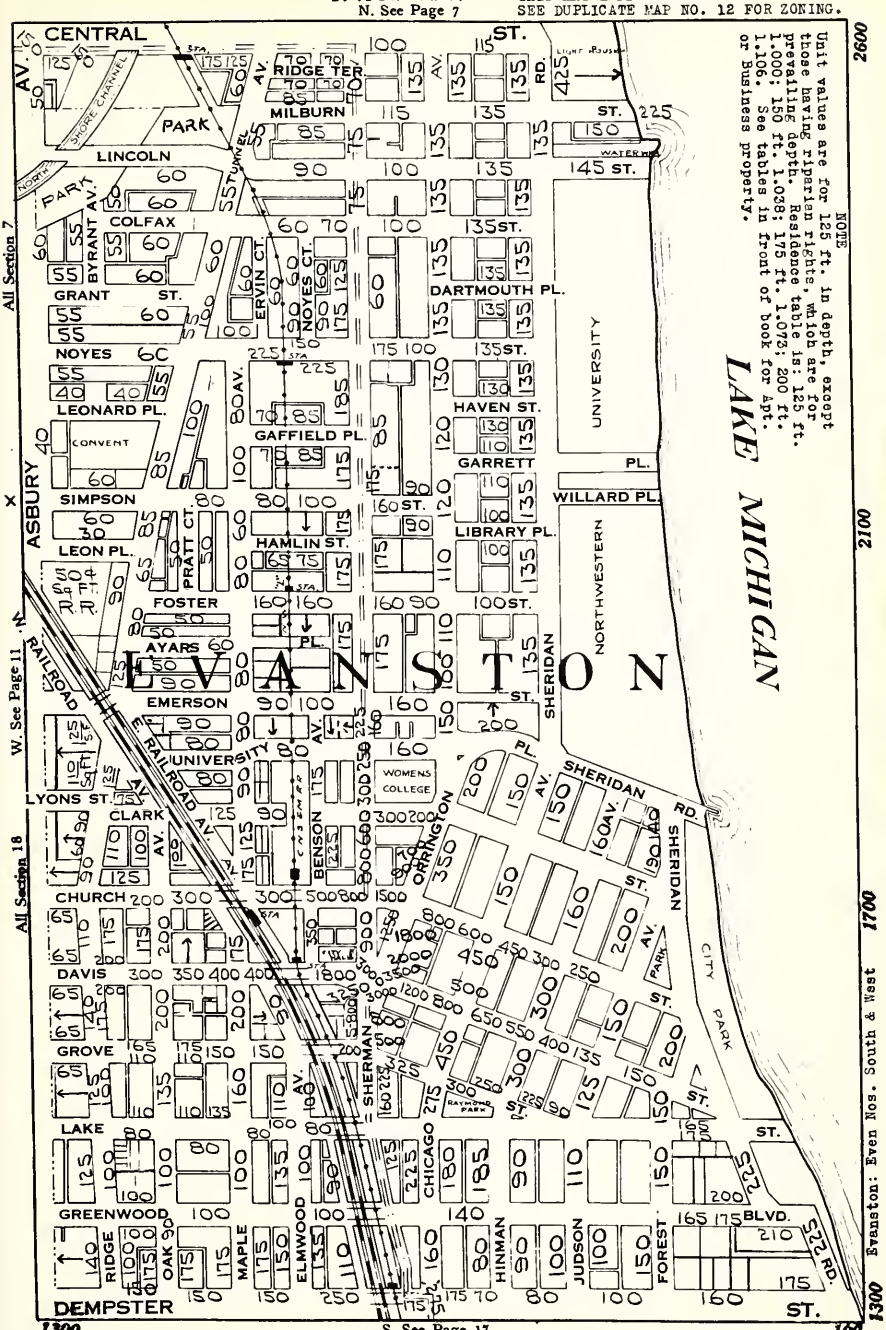

S. See Page 17

W½ Sec 7 Class 3-4-9-17
NW¼ Sec 18 Class 5-6-16-17-43
SW¼ Sec 18 Class 6-11-17-18

E½ Sec 7 Class 6-9-10
NE¼ Sec 18 Class 6-9-10
SE¼ Sec 18 Class 6-7-9-10-17-36

Evanston: Even Nos. South & West

MEMORANDA

T. 41 N.—R. 14 E. THIS MAP ZONING ONLY.

N. See Page 7 SEE DUPLICATE MAP NO. 12 FOR LAND VALUES.

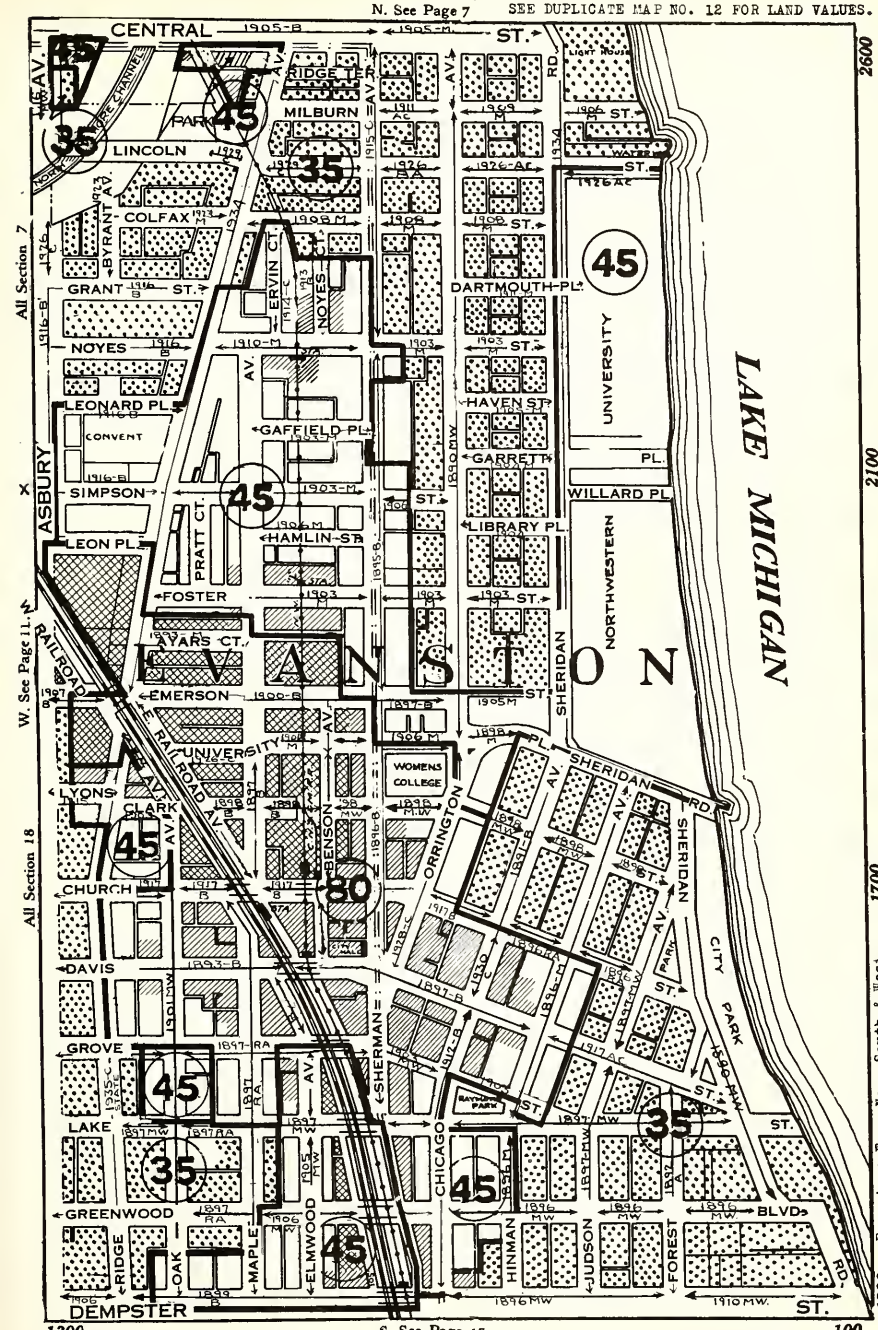

S. See Page 17

W½ Sec 7 Class 3-4-9-17
NW¼ Sec 18 Class 5-6-16-17-43
SW¼ Sec 18 Class 6-11-17-18

E½ Sec 7 Class 6-9-10
NE¼ Sec 18 Class 6-9-10
SE¼ Sec 18 Class 6-7-9-10-17-36

T. 41 N.—R. 12 E.

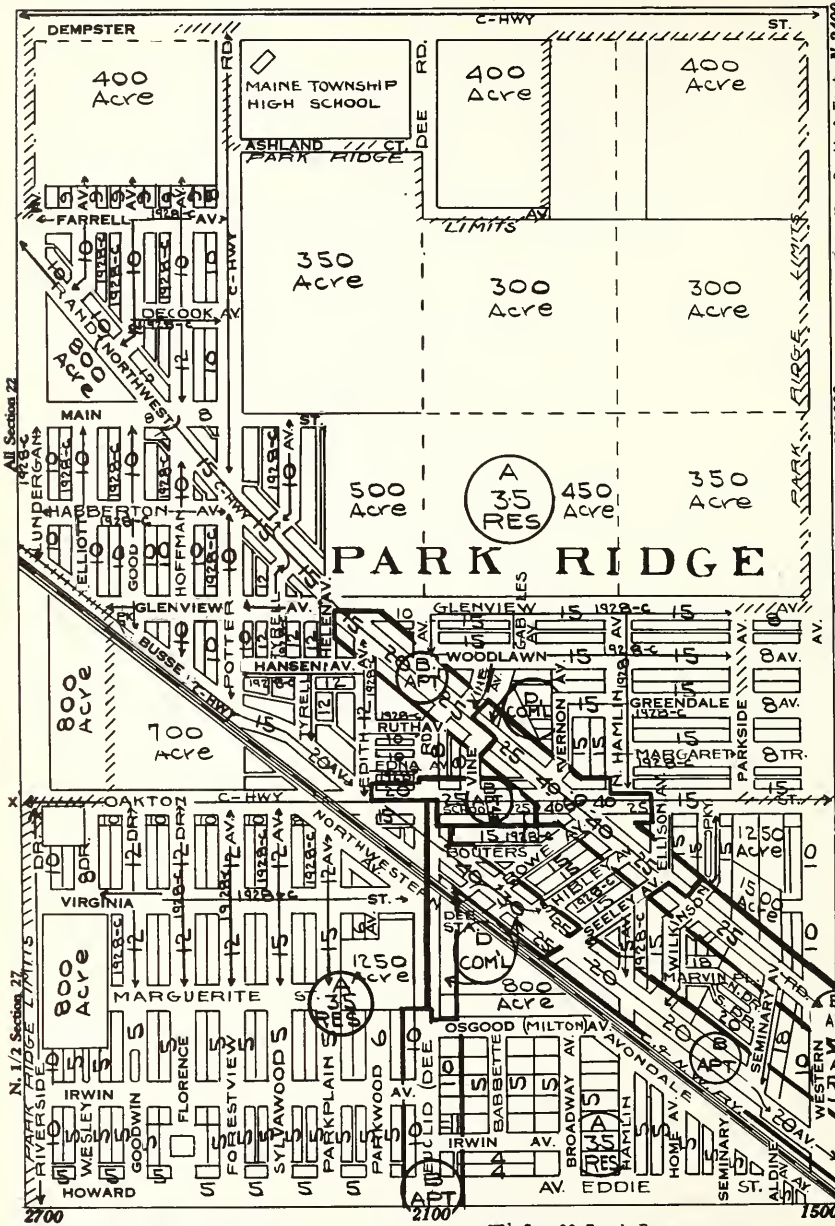

NW¼ Sec 22 All Vac Sub Pvd-Farms
SW¼ Sec 22 All Vac Sub Pvd
NW¼ Sec 27 Most Vac Sub-Few Frame Houses

NE¼ Sec 22 Truck Farms
SE¼ Sec 22 Class 4-7-Sub Most Vac
NE¼ Sec 27 Most Vac Sub-Few Frame Houses

T. 41 N.—R. 12 E.

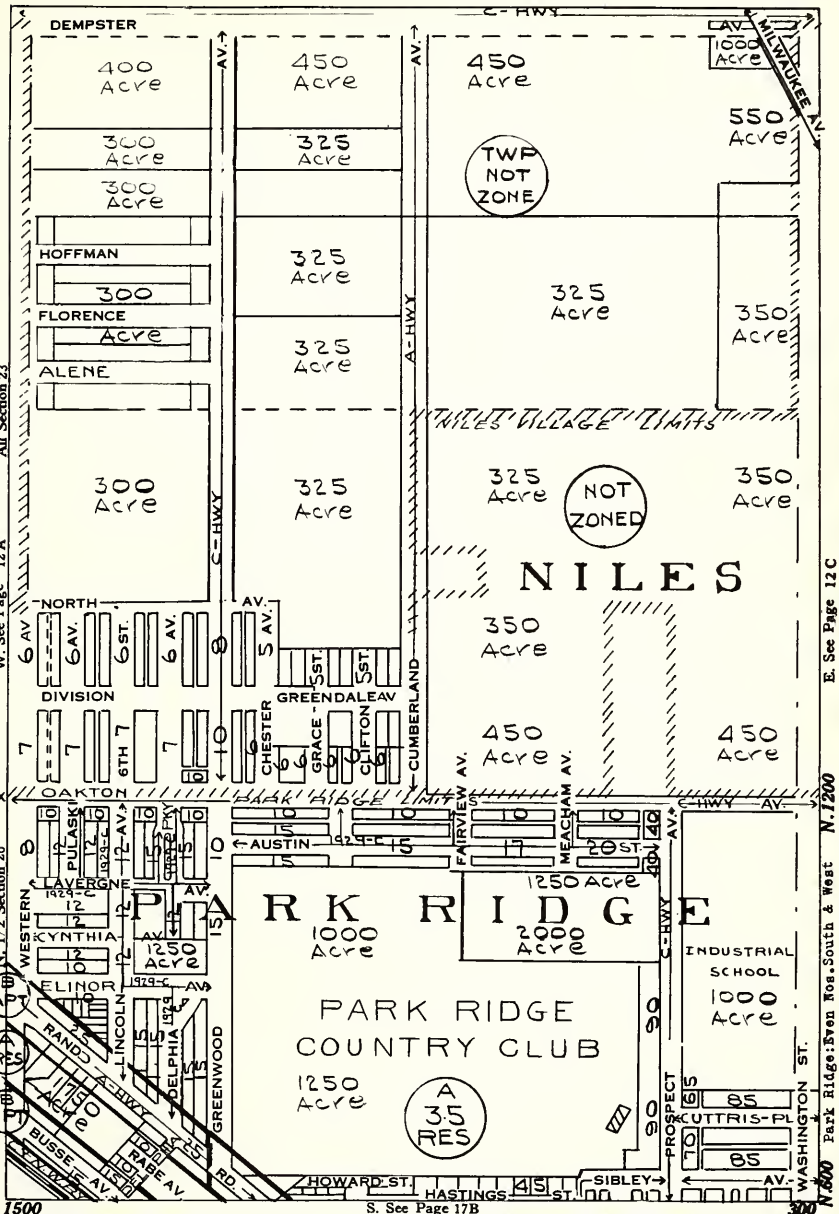

NW¼ Sec 23 Truck Farms
SW¼ Sec 23 Truck Farms-Subs All Vac
NW¼ Sec 26 Subs All Vac-Few Frame-Fvd Sts

NE¼ Sec 23 Truck Farms
SE¼ Sec 23 Truck Farms
NE¼ Sec 26 Class 7-9-10-Vac Lots-Amer

T. 41 N.—R. 12 E.

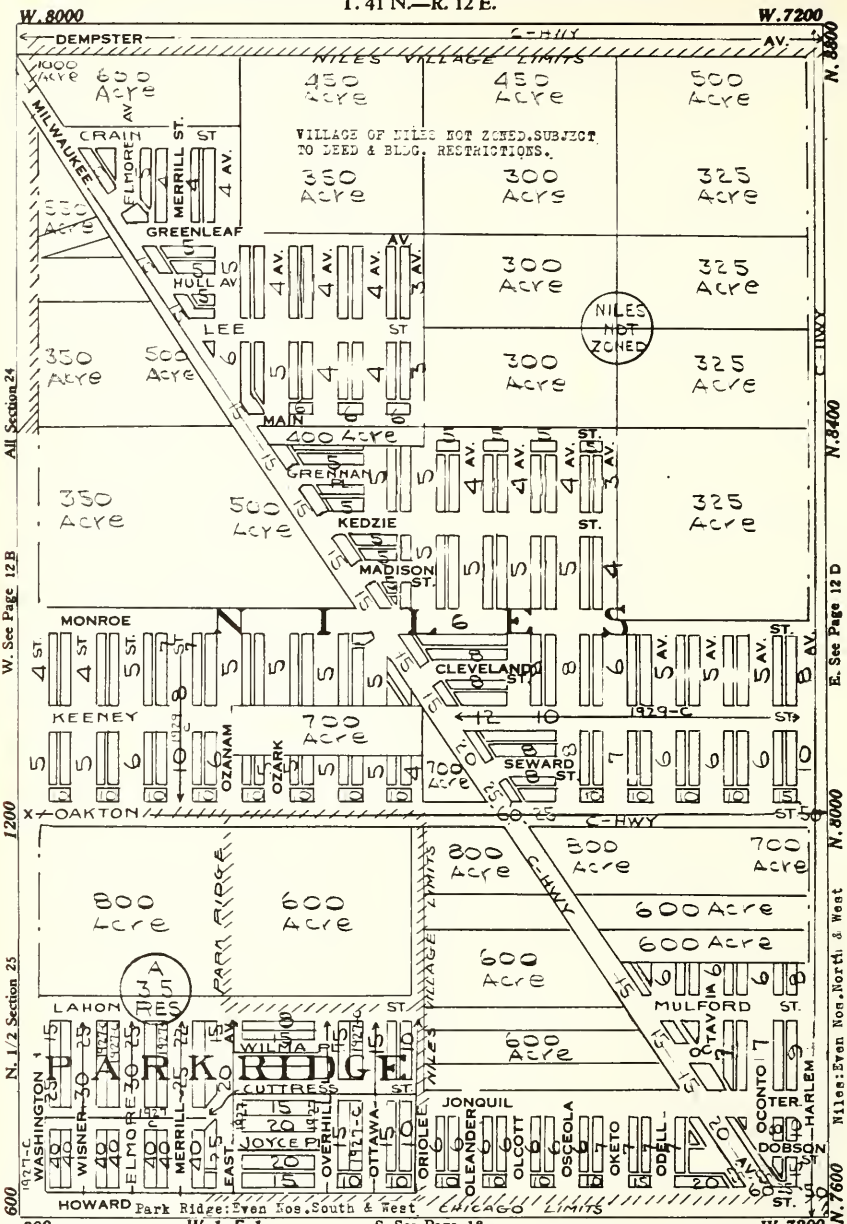

NW¼ Sec 24 All Vac Sub-Farms
SW¼ Sec 24 All Vac Sub-Farms Few Cl 7
NW¼ Sec 25 Cl 7-9-Most Vac Lots

NE¼ Sec 24 Truck Farms
SE¼ Sec 24 Most Vac Sub-Few Cl 7
NE¼ Sec 25 All Vac Sub-Farms

VILLAGE OF NILES & MORTON GROVE NOT ZONED SUBJECT TO DEED & BLDG RESTRICTIONS N. See Page 7A

T. 41 N.—R. 13 E.

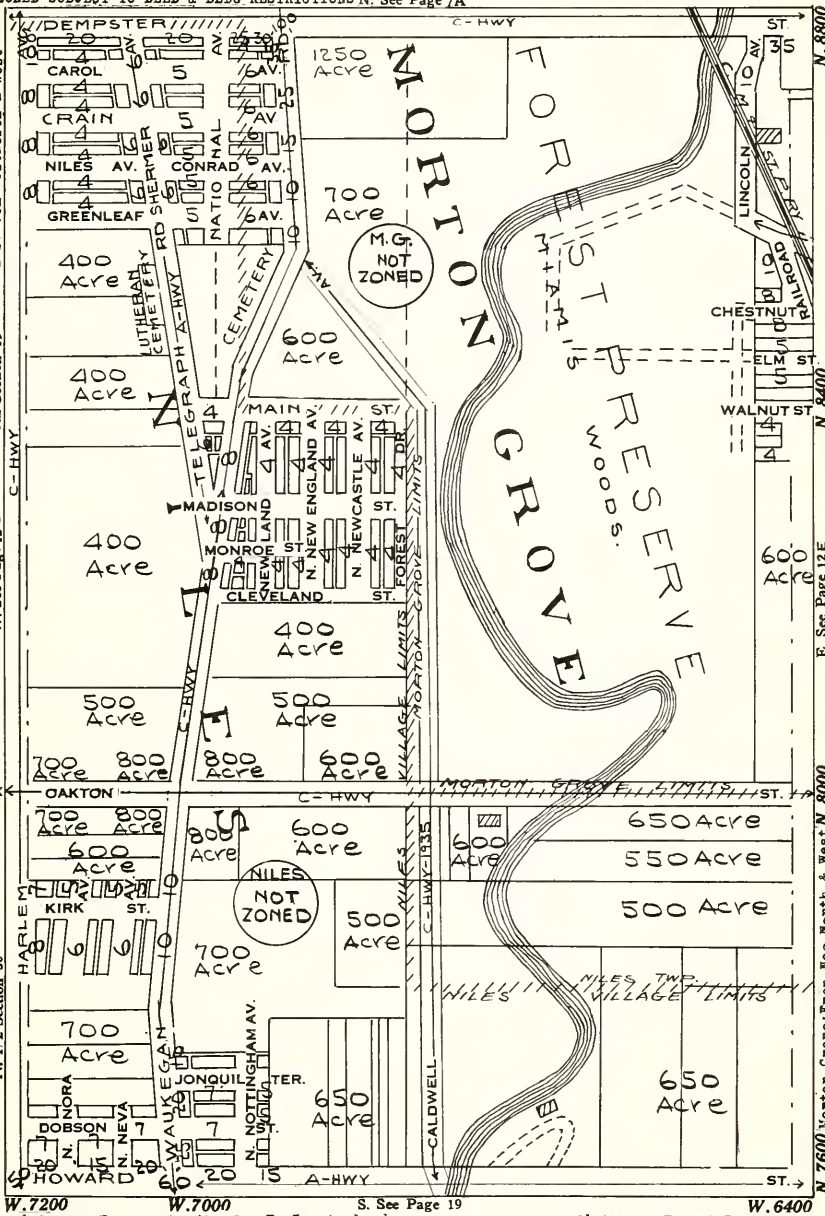

NW¼ Sec 19 Farms-Subs All Vac-No Imp to land
SW¼ Sec 19 Farms-Subs All Vac-No Imp to land
NW¼ Sec 30 Farms-Road Houses-Subs All Vac

NE¼ Sec 19 Forest Preserve
SE¼ Sec 19 Forest Preserve
NE¼ Sec 30 Farms-Road Houses

MEMORANDA

MORTON GROVE & VILLAGE OF NILES NOT ZONED SUBJECT TO DEED & BLDG RESTRICTIONS.COM'L SYMBOL DESIGNATES BUS.STS

T. 41 N.—R. 13 E.

N. See Page 7B

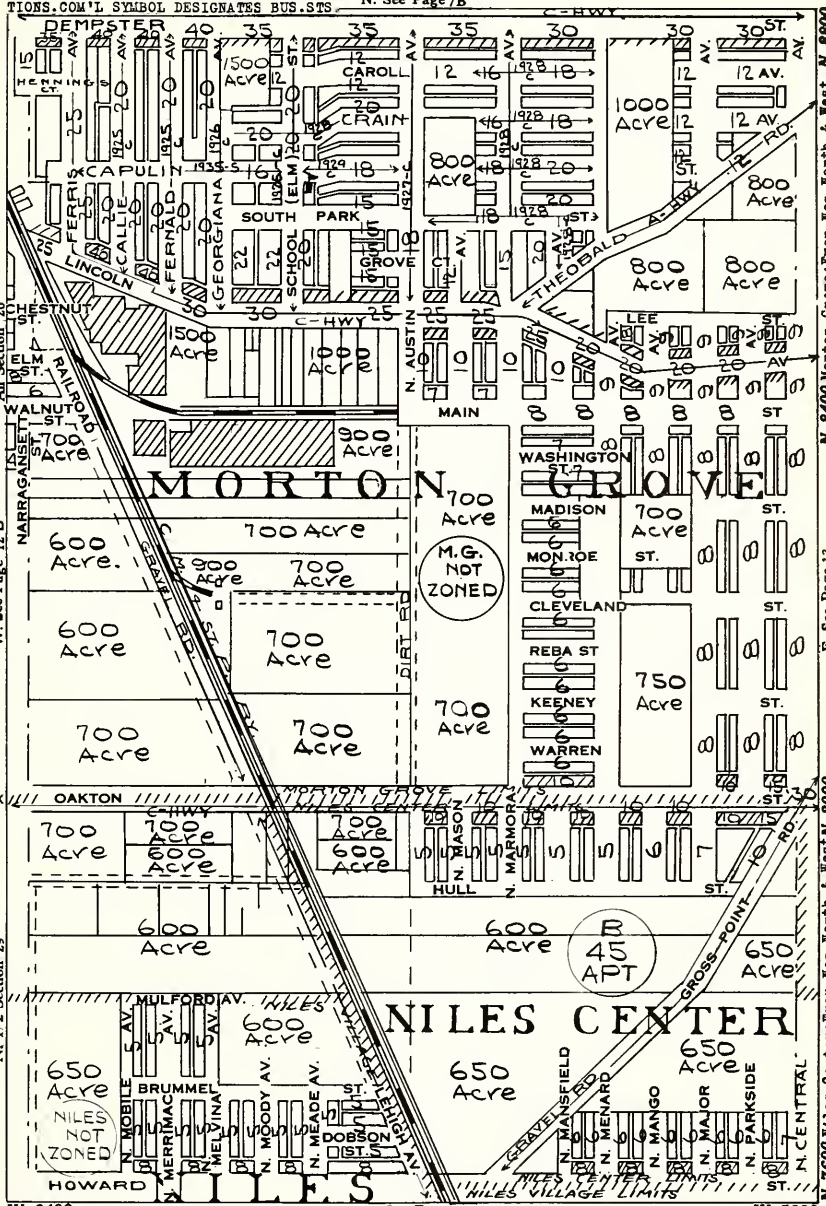

S. See Page 20

NW¼ Sec 20 Class 1-2-3-4-Amer
SW¼ Sec 20 Truck Farms
NW¼ Sec 29 Truck Farms-Vac Subs

NE¼ Sec 20 Class 3-4-Most-Vac-Amer
SE¼ Sec 20 Vac Sub.
NE¼ Sec 29 Truck Farms-Vac Subs

T. 41 N.—R. 13 E.

N. See Page 8

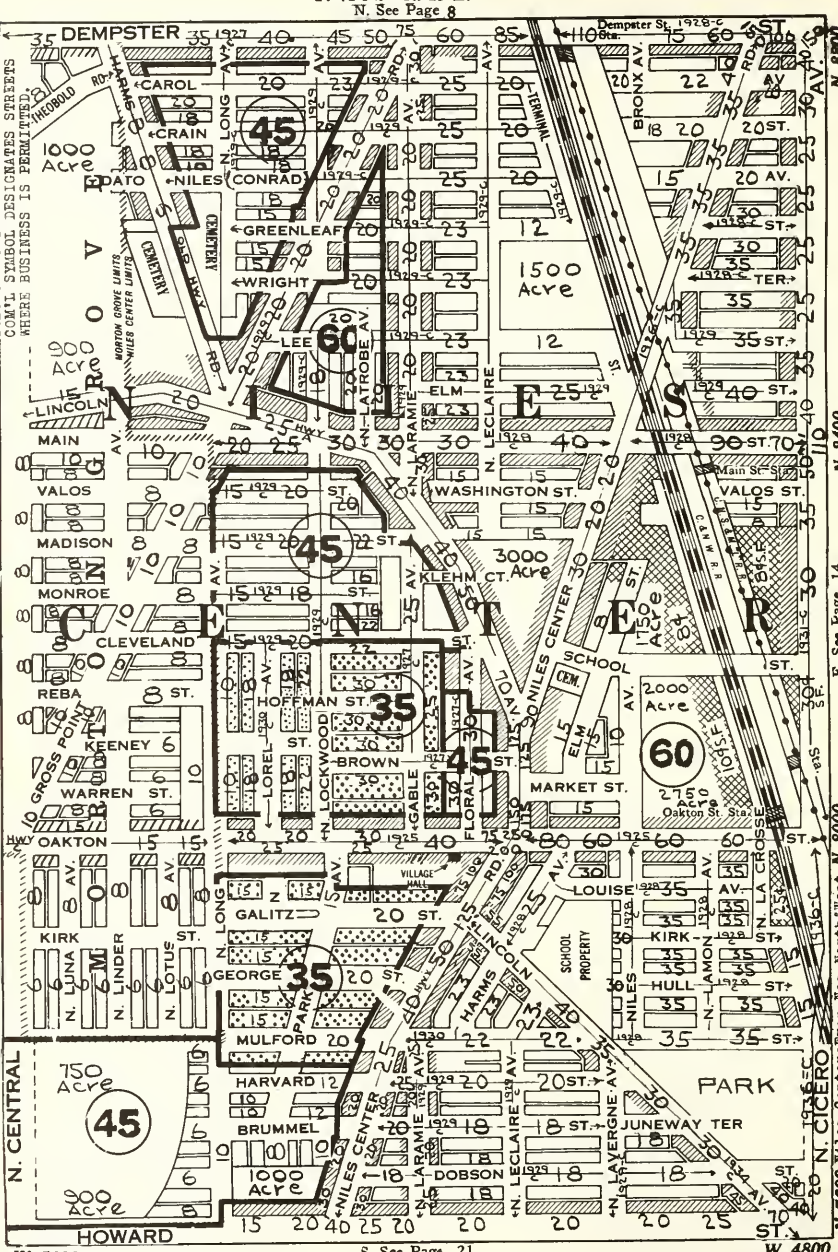

NW¼ Sec 21 All Vac-New Subs
SW¼ Sec 21 Class 4-5-Vac Lots
NW¼ Sec 28 Class 3-4-Vac Lots-Not Paved
NE¼ Sec 21 Class 15-18-¾ Paved-Vac Lots
SE¼ Sec 21 Class 4-5 Business Center
NE¼ Sec 28 Class 4-15-16-Vac Lots

Consult us Regarding

YOUR

Real Estate Problems

IN

NILES CENTER

AND

SURROUNDING DISTRICTS

●

BARGAINS

in

VACANTS, ACREAGE, RECEIVER SALE

and

MORTGAGE LIQUIDATIONS

●

NILES CENTER REALTY COMPANY

4959 Dempster Street

(Office at Niles Center Dempster "L" Terminal)

Phones, NILES CENTER 4 and 5

ARMOND D. KING

5045 Oakton Street

Niles Center

NILES CENTER ◆ NILES ◆ LINCOLNWOOD
MORTON GROVE ◆ GOLF ◆ GLENVIEW



SALES
LEASES
ACREAGE
MORTGAGES
APPRAISALS
MANAGEMENT

Members:

Niles Center Chamber of Commerce
Niles Center Planning Commission
Niles Center Zoning Board of Appeals
Chicago Real Estate Board

Telephone: **NILES CENTER 1234**

T. 41 N.—R. 13 E.

N. See Page 9

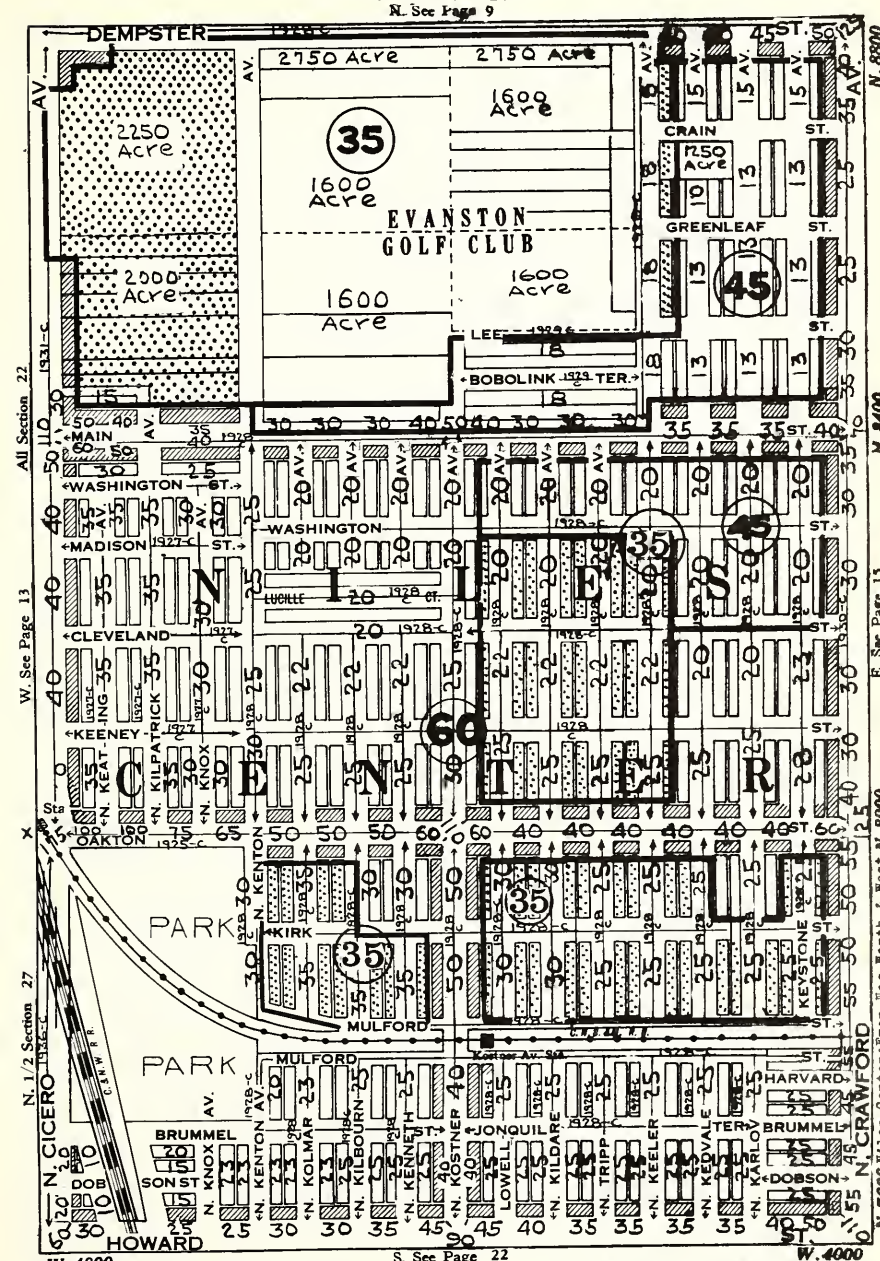

N½ Sec 22 All Vac-Subs-Not Paved
SW¼ Sec 22 Class 4-15-18 Vac Lots
NW¼ Sec 27 Class 4-15-Vac Lots

SE¼ Sec 22 All Vac-New Subs
NE¼ Sec 27 Class 4-15-18 Vac Lots

T. 41 N.—R. 13 E.

N. See Page 10

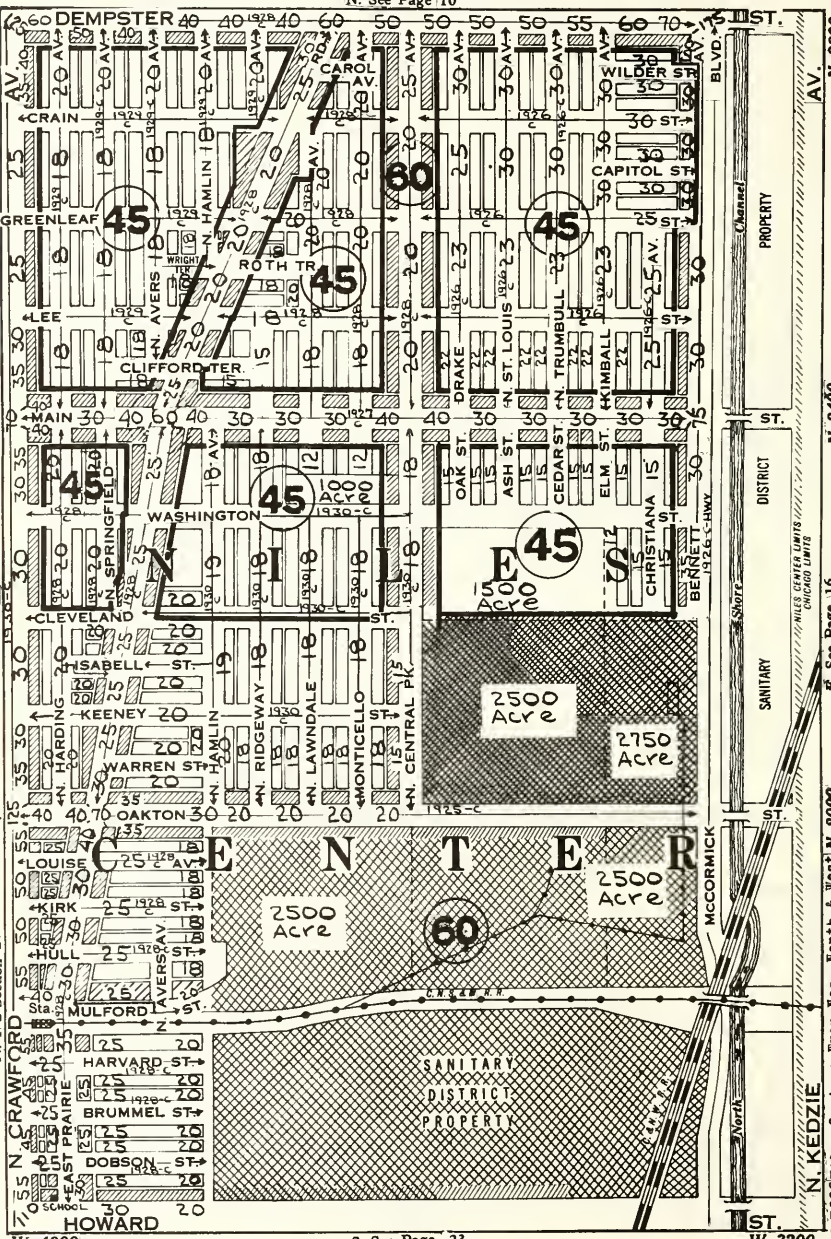

S. See Page 23

NW¼ Sec 23 All Vac New Subs
SW¼ Sec 23 All Vac-New Subs
NW¼ Sec 26 Class 4-15-18 Vac Lots

NE¼ Sec 23 Class 4-15-16-Vac Lots
SE¼ Sec 23 All Vac-New Subs
NE¼ Sec 26 Vacant

T. 41 N.—R. 13 E.

N. See Page 11

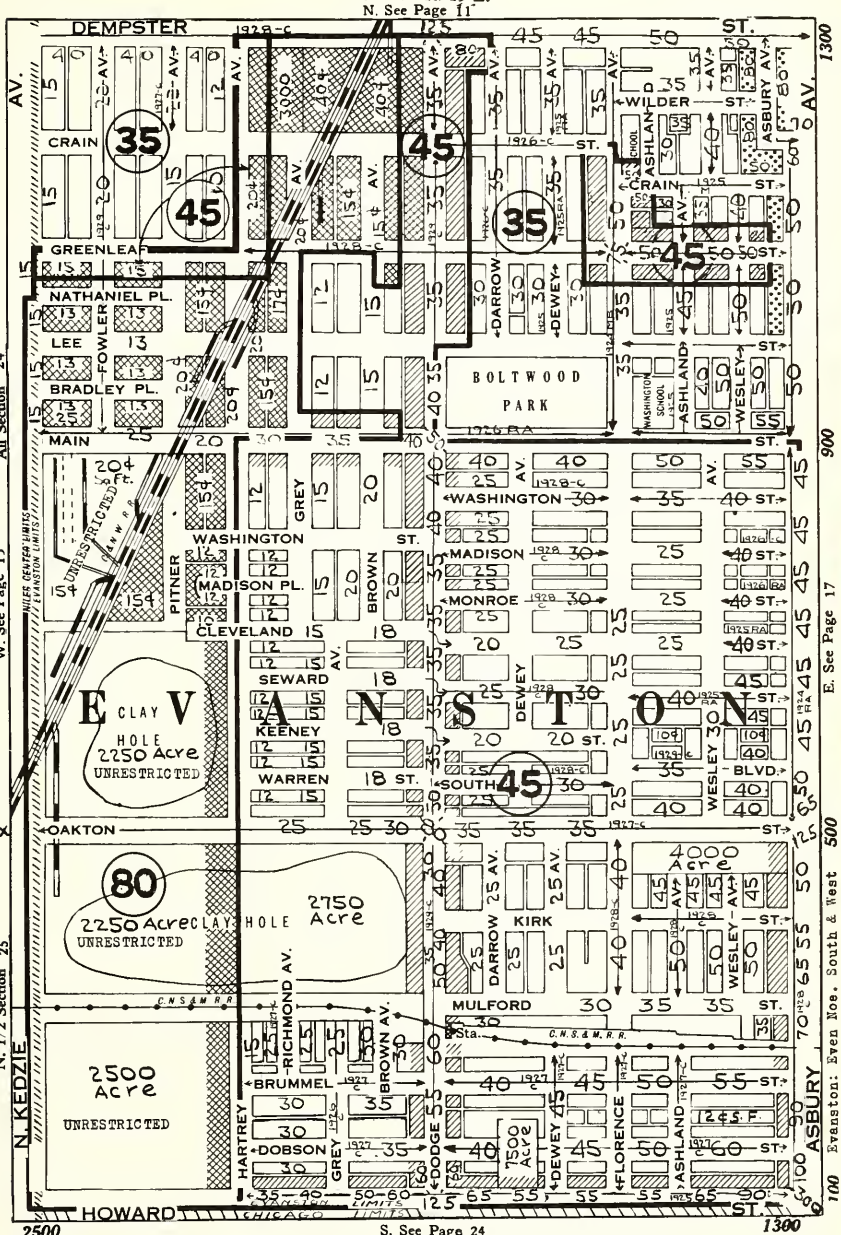

S. See Page 24

NW¼ Sec 24 Class 43-All Vac-Not Paved
SW¼ Sec 24 All Vac-Old Subs-Not Paved
NW¼ Sec 25 All Vac-New Subs

NE¼ Sec 24 Class 3-4-15
SE¼ Sec 24 Class 4-15-16 Vac Lots
NE¼ Sec 25 Class 4-15-16-18- Vac Lots

"Complete Insurance Service"

The facilities of this office anticipates the needs of the Agent or Broker in all forms of insurance

BRUMMEL BROTHERS

Insurance Underwriters

Cook County Department Managers representing Strong Old Line Companies only

175 West Jackson Boulevard
CHICAGO, ILLINOIS

TELEPHONE WABASH 2056

ADVERTISE

IN

OLCOTT'S LAND VALUES BLUE BOOK

Ads good for a year. Reaches the leading REAL ESTATE OWNERS, MORTGAGE INVESTORS, ARCHITECTS, BUILDERS, BANKERS and CAPITALISTS.

Write, phone or call for space in next edition

FRANKLIN 5186

T. 41 N.—R. 14 E. THIS MAP LAND VALUES ONLY. SEE DUPLICATE MAP NO. 17 FOR ZONING.

N. See Page 12

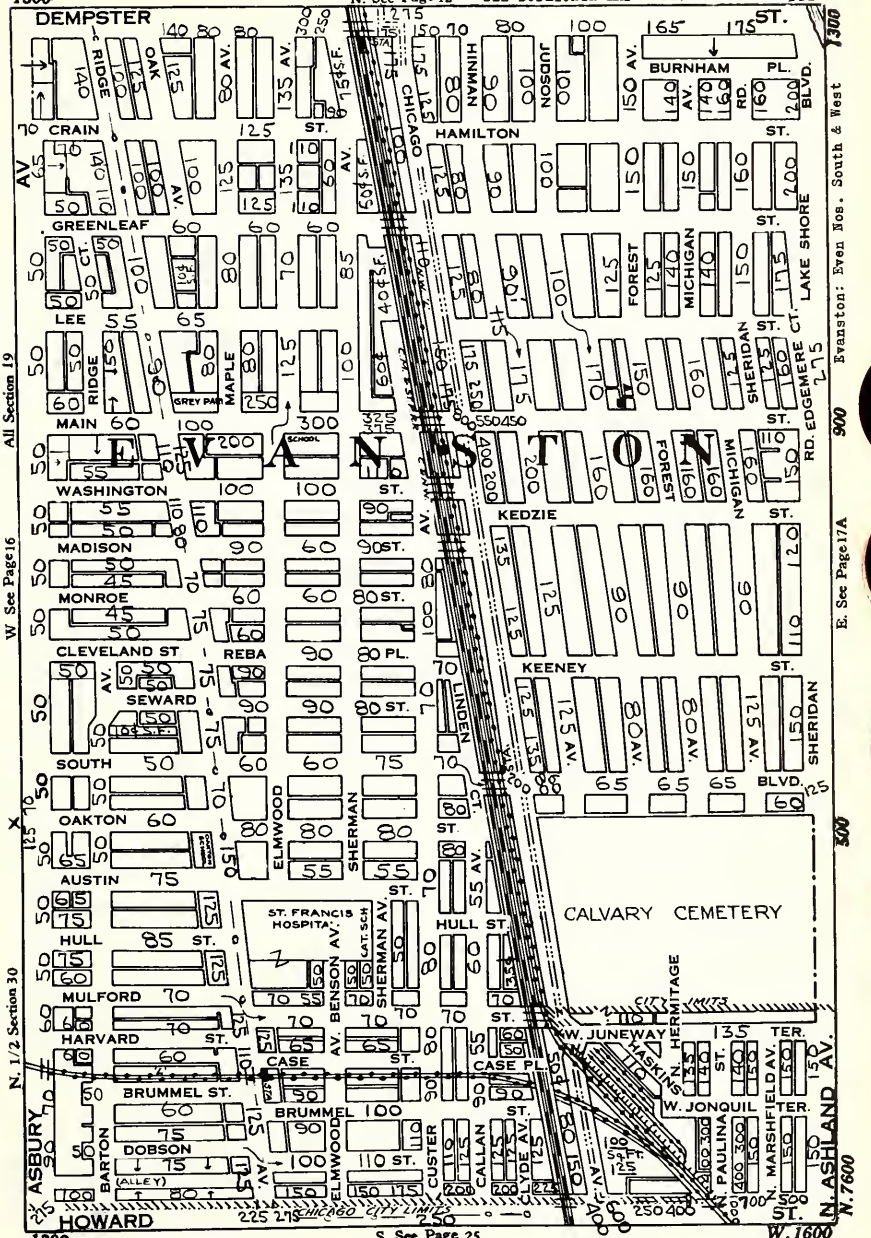

NW¼ Sec 19 Class 6-11-17
SW¼ Sec 19 Class 6-15-18
NW¼ Sec 30 Class 4-7-15-17-18

NE¼ Sec 19 Class 6-7-9-10-11-17
SE¼ Sec 19 Class 6-7-17
NE¼ Sec 30 Class 15-16-17-18

T. 41 N.—R. 14 E. THIS MAP ZONING ONLY.
N. See Page 12 SEE DUPLICATE MAP NO.17 FOR LAND VALUES.

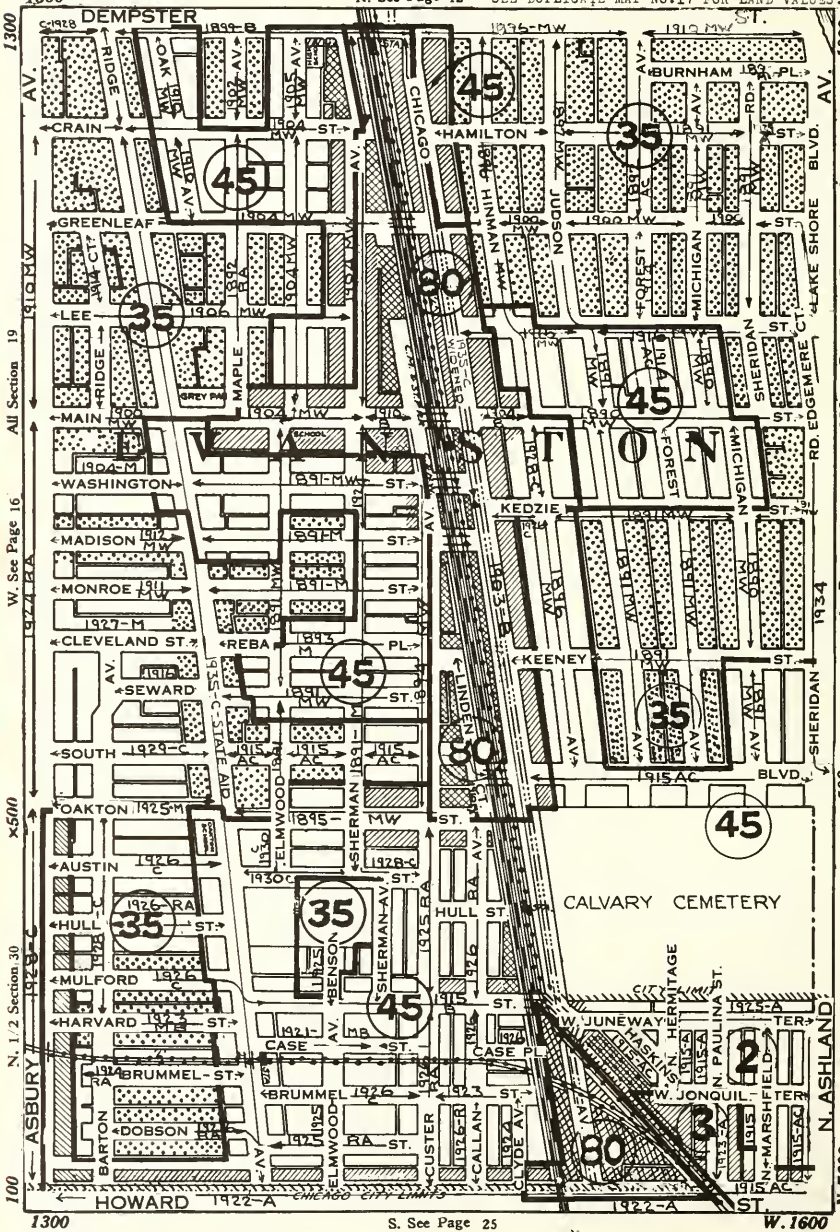

NW¼ Sec 19 Class 6-11-17
SW¼ Sec 19 Class 6-15-18
NW¼ Sec 30 Class 4-7-15-17-18

NE¼ Sec 19 Class 6-7-9-10-11-17
SE¼ Sec 19 Class 6-7-17
NE¼ Sec 30 Class 15-16-17-18

T. 41 N.—R. 14 E.

NOTE
Unit values are for 125 ft. in depth, except those having riparian rights, which are for prevailing depth. See tables in front of book. Residence table is: 125 ft. 1.000; 150 ft. 1.038; 175 ft. 1.073; 200 ft. 1.106.
Evanston: Even Nos. South & West

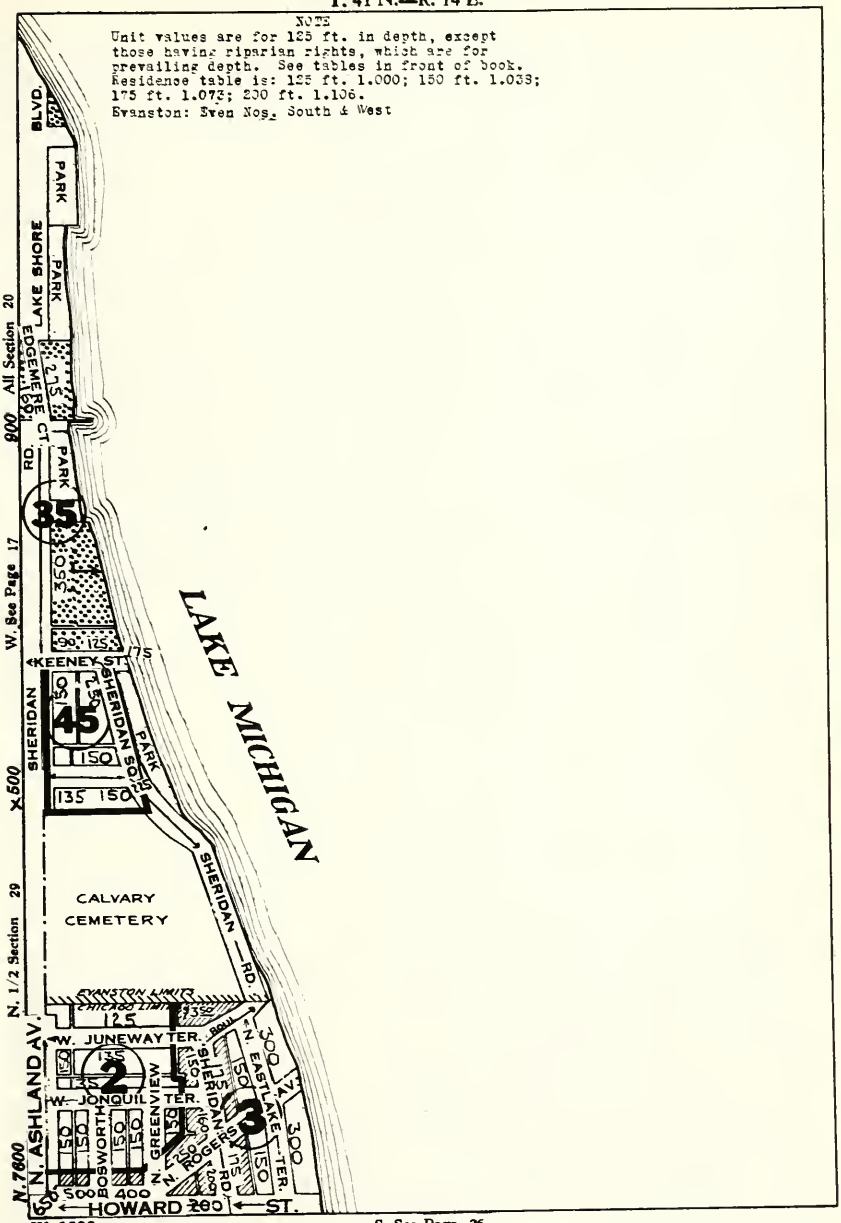

Sec 20 Class 9-10-17-18
N½ Sec 29 Class 6-7-15-16-17-18

T. 41 N.—R. 12 E.

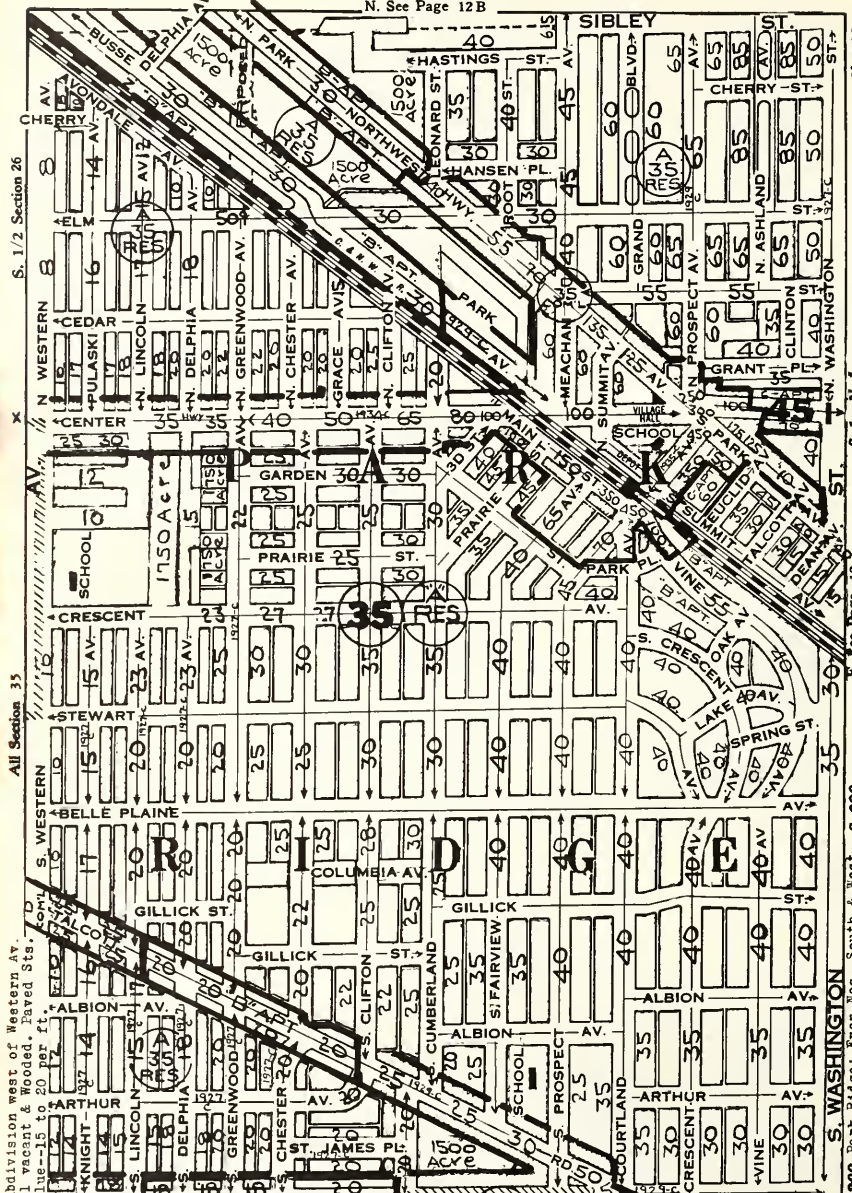

Subdivision west of Western Av.
All vacant & Wooded. Paved Sts.
Value--15 to 20 per ft.

SW¼ Sec 26 Class 3-4-5
NW¼ Sec 35 Class 4-6-7-9-Vac Lots-Amer
SW¼ Sec 35 Class 4-7-9-Vac Lots- Amer

SE¼ Sec 26 Class 7-9-Amer
NE¼ Sec 25 Class 4-6-7-Amer
SE¼ Sec 35 Class 4-7-9-Amer

T. 41 N.—R. 12 E.

Park Ridge: Even No. South & West

N. See Page 12C

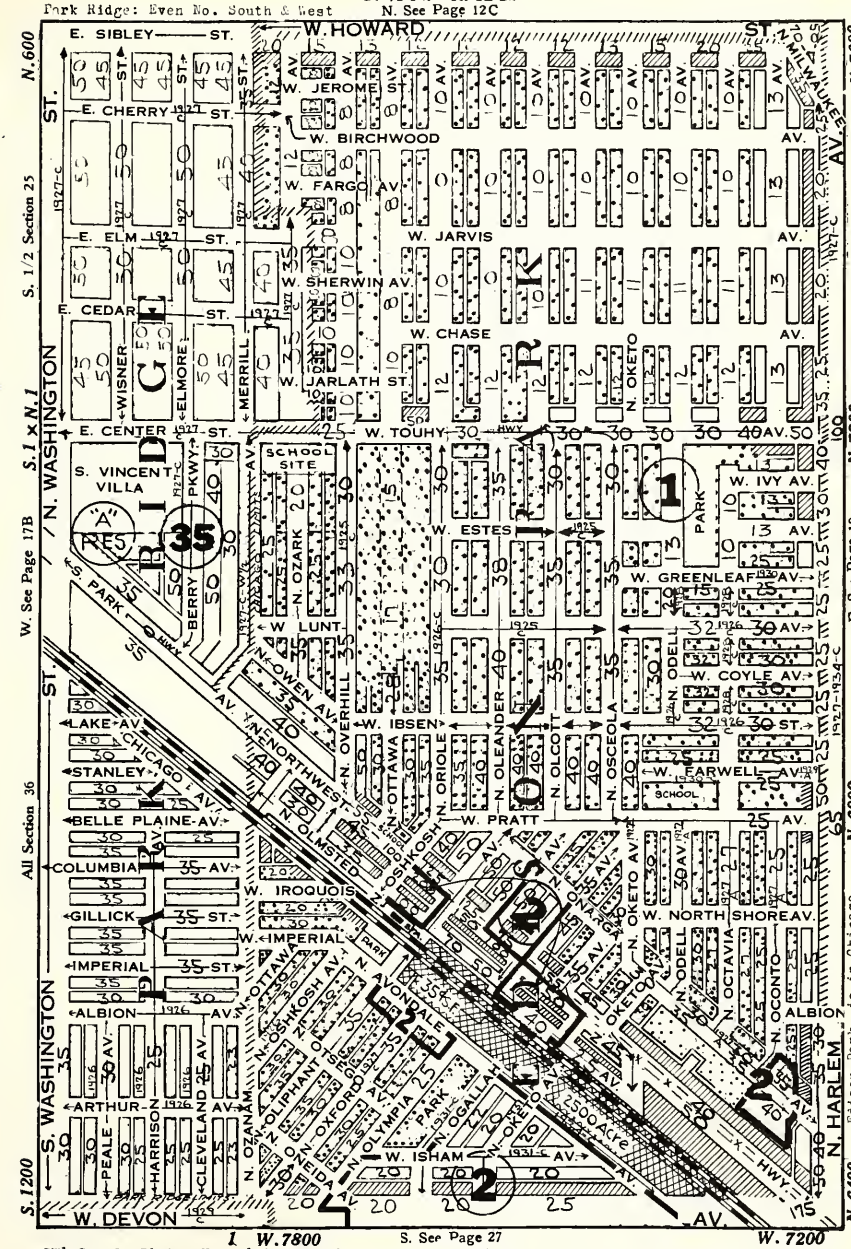

SW¼ Sec 25 E½ All Vac W½ Class 7-9-Amer
NW¼ Sec 36 Class 3-4-6-7-9-Amer
SW¼ Sec 36 Class 3-4-6-7-Amer
SE¼ Sec 25 All Vac-Old Subs-Not Paved-Amer
NE¼ Sec 36 Class 3-4-6-9-Vac Lots-Amer
SE¼ Sec 36 Class 3-4-6-18-Amer

T. 41 N.—R. 13 E.

N. See Page 12D

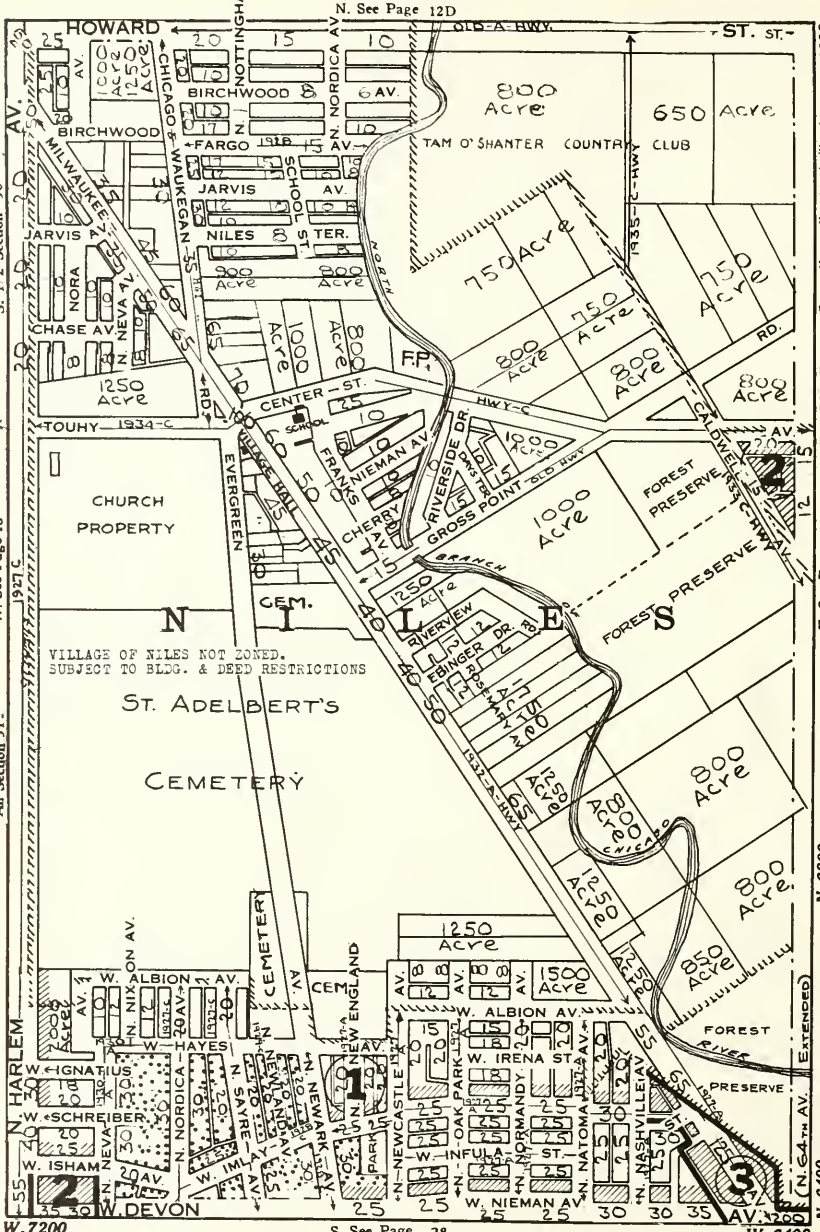

1¼ Sec 31 All Vacant-Few Class 5
S½ Sec 31 Class 3-4- Old Sub

S½ Sec 30 Class 4-5-Road House-¾ Vac Land

T. 41 N.—R. 13 E.

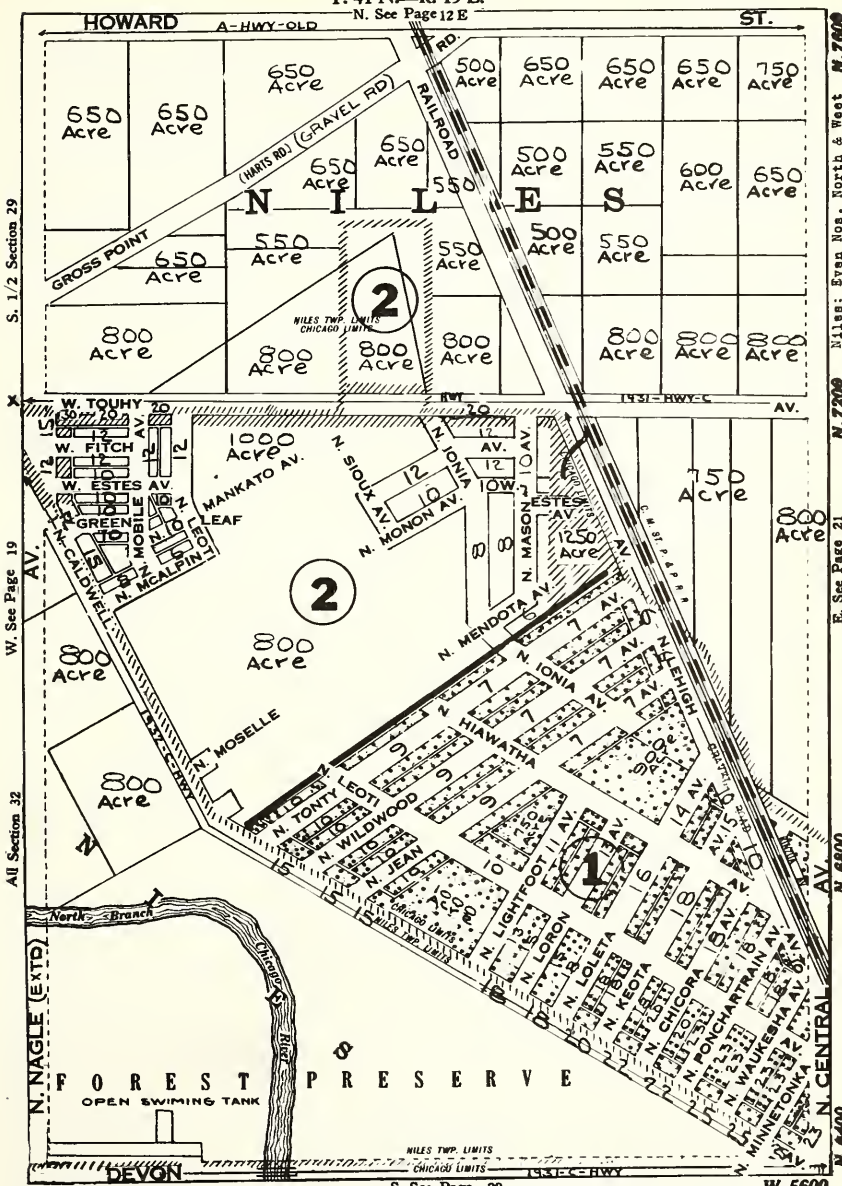

S½ Sec 29 All Vacant

N½ Sec 32 All Vac-New Subs-Not Paved
S½ Sec 32 Class 4-6-7-Vac Lots

T. 41 N.—R. 13 E.

N. See Page 13

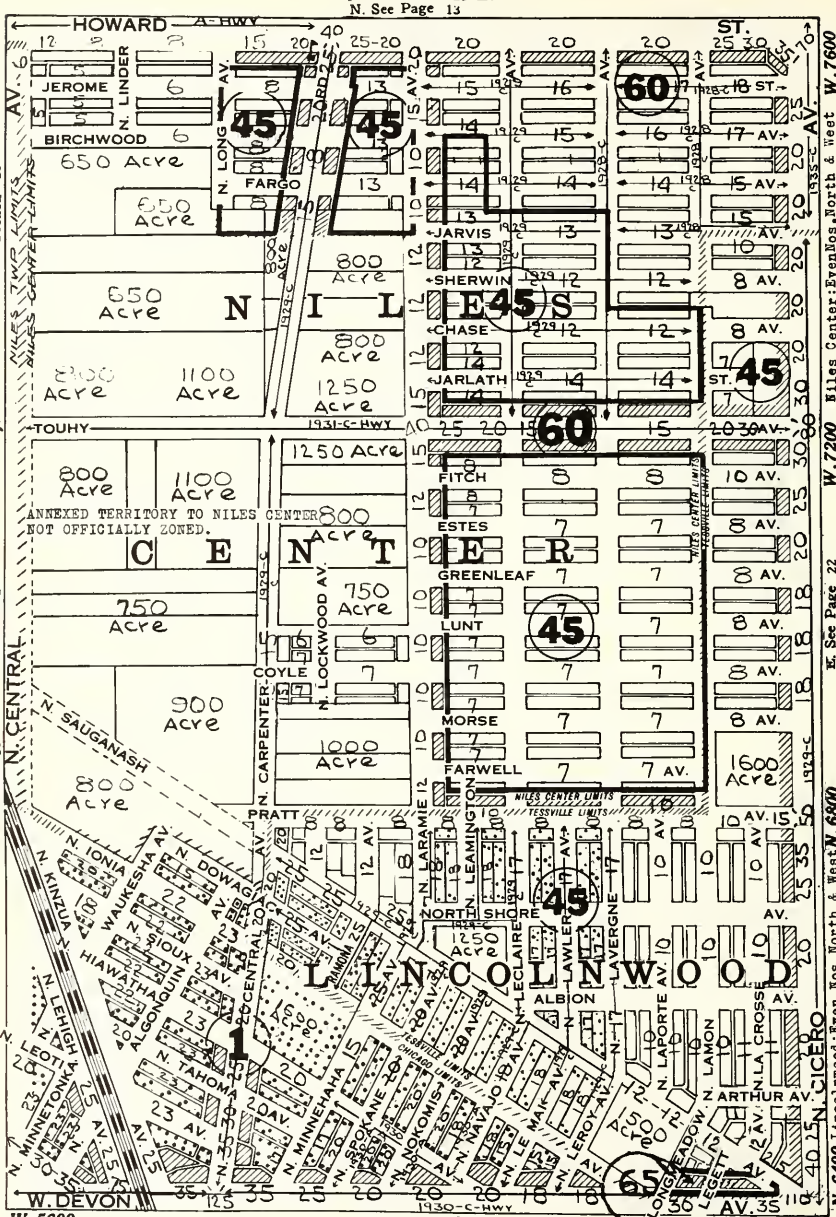

SW¼ Sec 28 All Vac-New Subs-Not Paved
NW¼ Sec 33 All Vac-New Subs-Not Paved
SW¼ Sec 33 Class 4-6-9-15-Vac Lots

SE¼ Sec 28 All Vac-New Subs
NE¼ Sec 33 All Vac-New Subs-Not Paved
SE¼ Sec 33 Class 4-15-Vac Lots

T. 41 N.—R. 13 E.

N. See Page 14

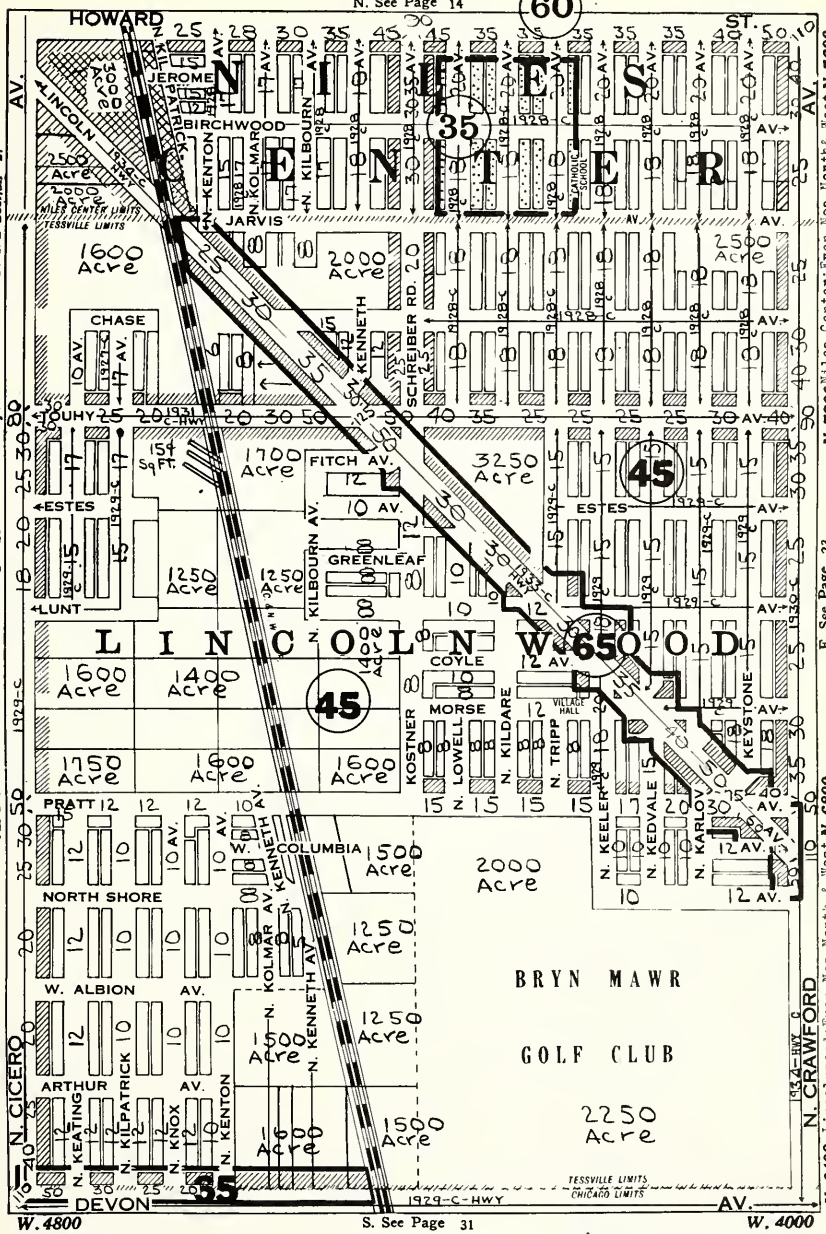

S. See Page 31

SW¼ Sec 27 All Vac-New Subs
NW¼ Sec 34 All Vac-New
SW¼ Sec 34 All Vac-New Sub-Not Paved

SE¼ Sec 27 All Vac-New Subs
NE¼ Sec 34 All Vac-New Subs
SE¼ Sec 34 All Vac-Golf Club

T. 41 N.—R. 13 E.

N. See Page 15

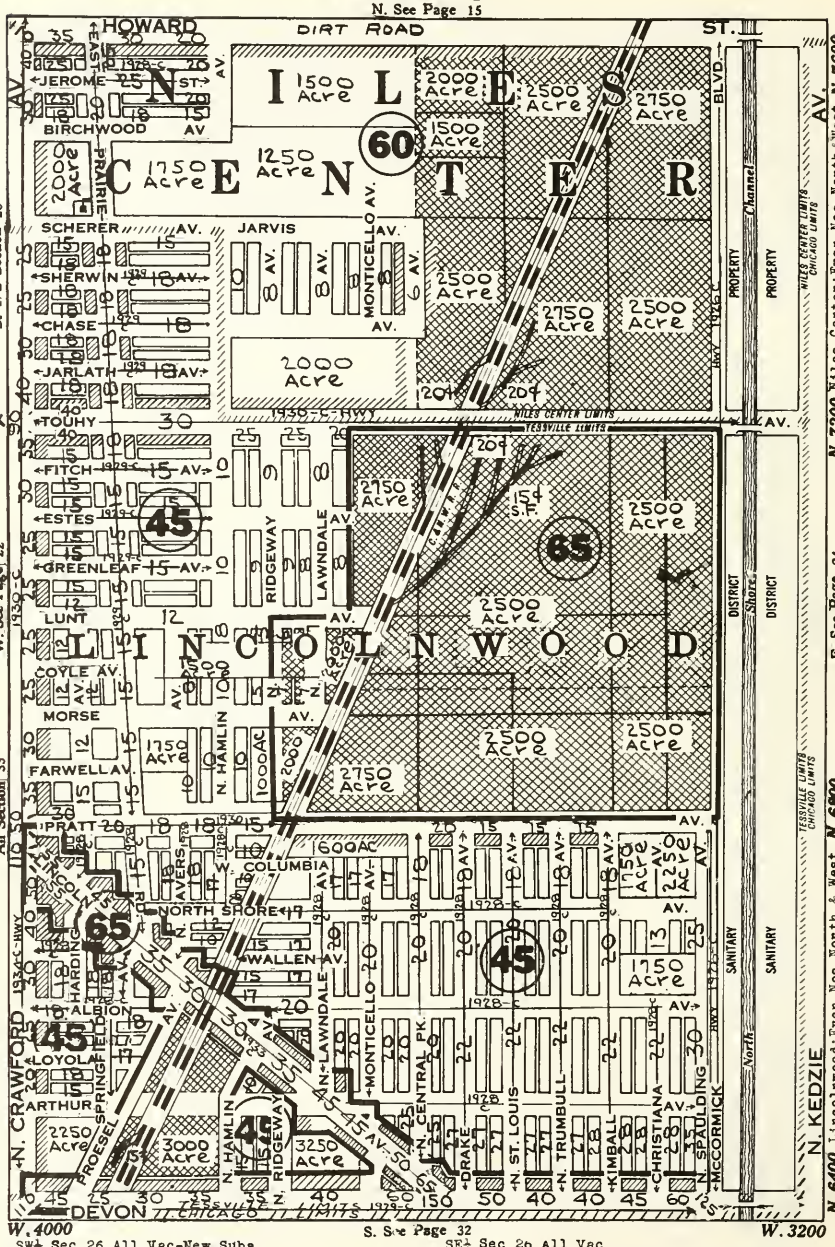

SW¼ Sec 26 All Vac-New Subs
NW¼ Sec 35 All Vac-New Subs
SW¼ Sec 35 All Vac-New Subs

SE¼ Sec 26 All Vac
NE¼ Sec 35 All Vac-
SE¼ Sec 35 All Vac-Few Class 4-15

T. 41 N.—R. 13 E.

N. See Page 16

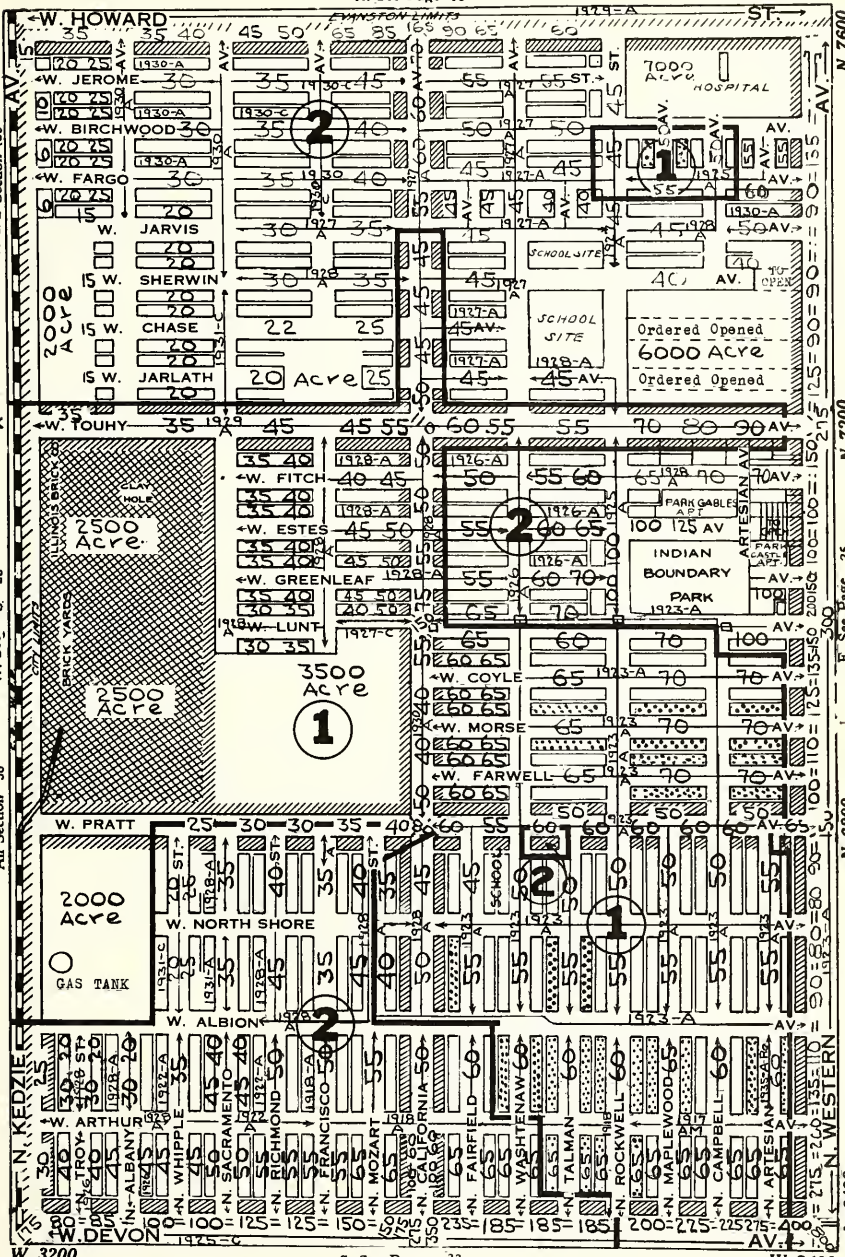

SW¼ Sec 25 Class 4-Vac Lots-Amer
NW¼ Sec 36 Class 4-15-16-18-Vac Lots-Amer
SW¼ Sec 36 Class 4-15-16-18-Vac Lots-Amer

SE¼ Sec 25 Class 4-15-16-18-Vac Lots-Amer
NE¼ Sec 36 N½ Class 15-16-18-S½ 4-9-Amer
SE¼ Sec 36 Class 4-15-16-18- Amer

LONG·KOGEN
INCORPORATED

6951
NORTH CLARK
STREET
• • •
ROGERS PARK
6500

Real Estate
Mortgage Loans L·K Insurance
Property Management

HORATIO H. HARWOOD

REAL ESTATE
INVESTMENTS
AND
INSURANCE

REAL ESTATE APPRAISALS

SPECIALIZING IN EDGEWATER, ROGERS PARK AND
NORTH SHORE PROPERTIES

CALL ROGERS PARK 3302

OVER 20 YEARS IN THIS TERRITORY

T. 41 N.—R. 14 E Unit Values for 125 ft. Apt & Bus.
N. See Page 17 125ft.1.000;150ft.1.095;175ft.1.183

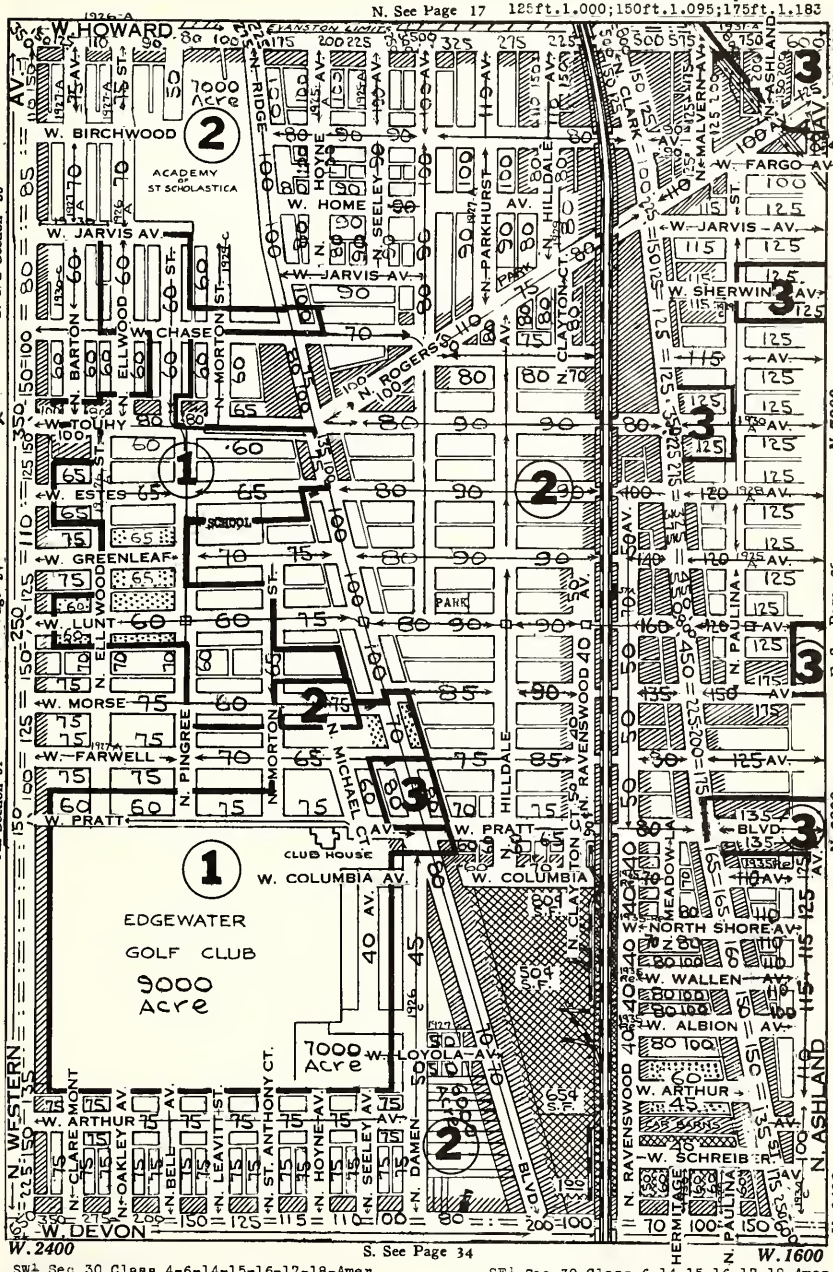

SW¼ Sec 30 Class 4-6-14-15-16-17-18-Amer
NW¼ Sec 31-Class 5-6-14-15-16-17-18 Amer
SW¼ Sec 31 Class 4-15-16-17-18-Amer

SE¼ Sec 30 Class 6-14-15-16-17-18-Amer
NE¼ Sec 31 Class 6-14-15-16-17-18-Amer
SE¼ Sec 31 Class 4-14-15-16-17-18-Amer

W. S. HENNESSEY CO.

LOANS AND MORTGAGES

REALTORS

RENTING INSURANCE

PHONES ROGERS PARK 0458
GREENLEAF 0471

569 HOWARD AVENUE
EVANSTON, ILL.

RESIDENTIAL, APARTMENT & BUSINESS
INCOME AND VACANT PROPERTIES

"Prompt Dependable Service"

BROADWAY SAFE DEPOSIT CO.
CURRENCY EXCHANGE

Franklin J. Kester
REALTOR

1145 W. Sheridan Rd.

Hollycourt 6175

T. 41 N.—R. 14 E. Unit Values for 125 ft. Apt & Bus.
N. See Page 17A 125ft.1.000;150ft.1.095;175ft.1.183.

Schoenlank and Kirschner Inc.

REALTORS
BUILDERS

1505 Morse Avenue

Phone
Sheldrake
8820

MANAGEMENT
SALES
EXCHANGES

Identified for many years with **North side real estate.** Our services are at your disposal. **Consult us without obligation.**

Members:

Chicago Real Estate Board

North Side Real Estate Board

State and National Associations

N½ Sec 32 Class 6-8-0-14-15-16-17-18-36
S½ Sec 32 Class 6-14-15-16-17-18-36

S½ Sec 29 Class 6-8-9-14-15-16-17-18-36

T. 40 N.—R. 12 E.

N. See Page 17B

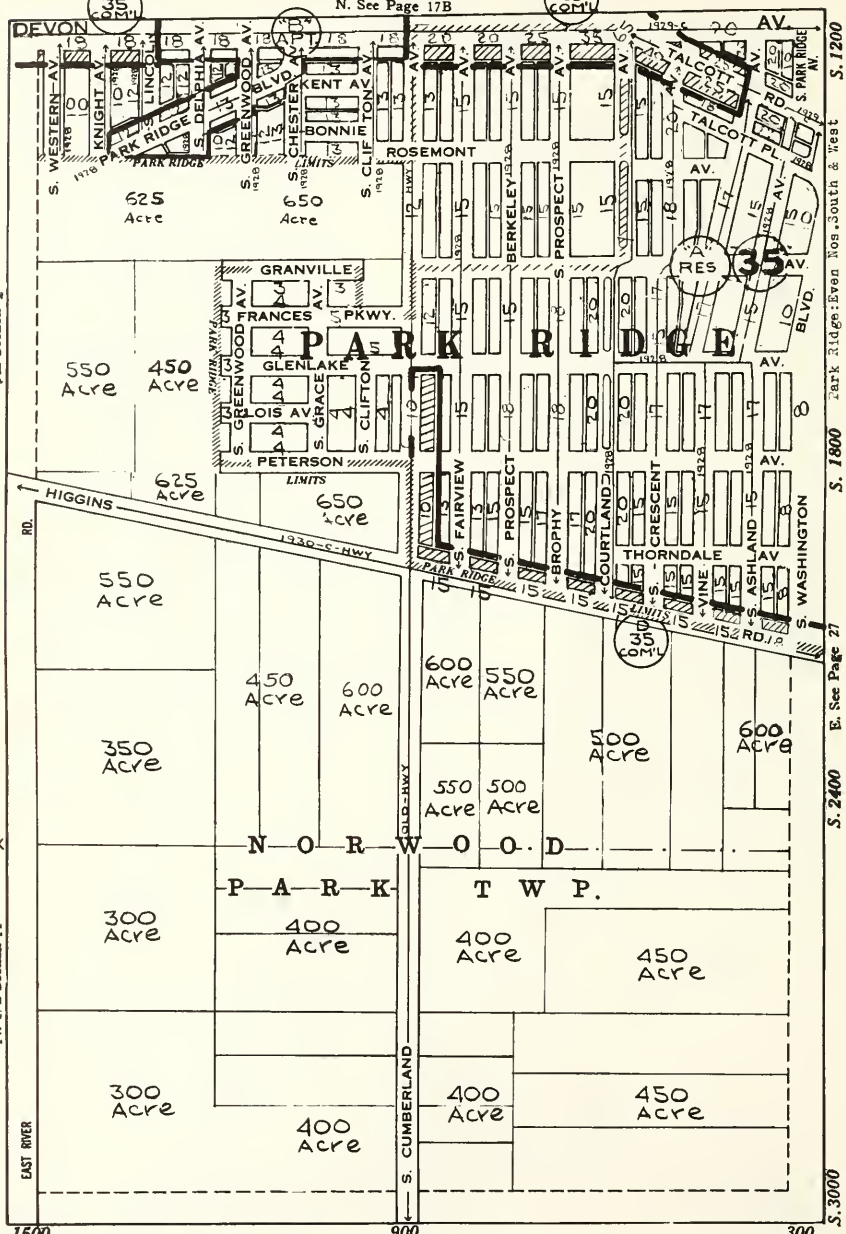

NW¼ Sec 2 All Vacant-New Subs-½ Paved
SW¼ Sec 2 All Vacant
NW¼ Sec 11 All Vacant

NE¼ Sec 2 Class 4-7-9-Vac Lots-All Paved
SE¼ Sec 2 Class 7-9-Vac Lots-Subs Paved
NE¼ Sec 11 All Vacant

T. 40 N.—R. 12 E.

N. See Page 18

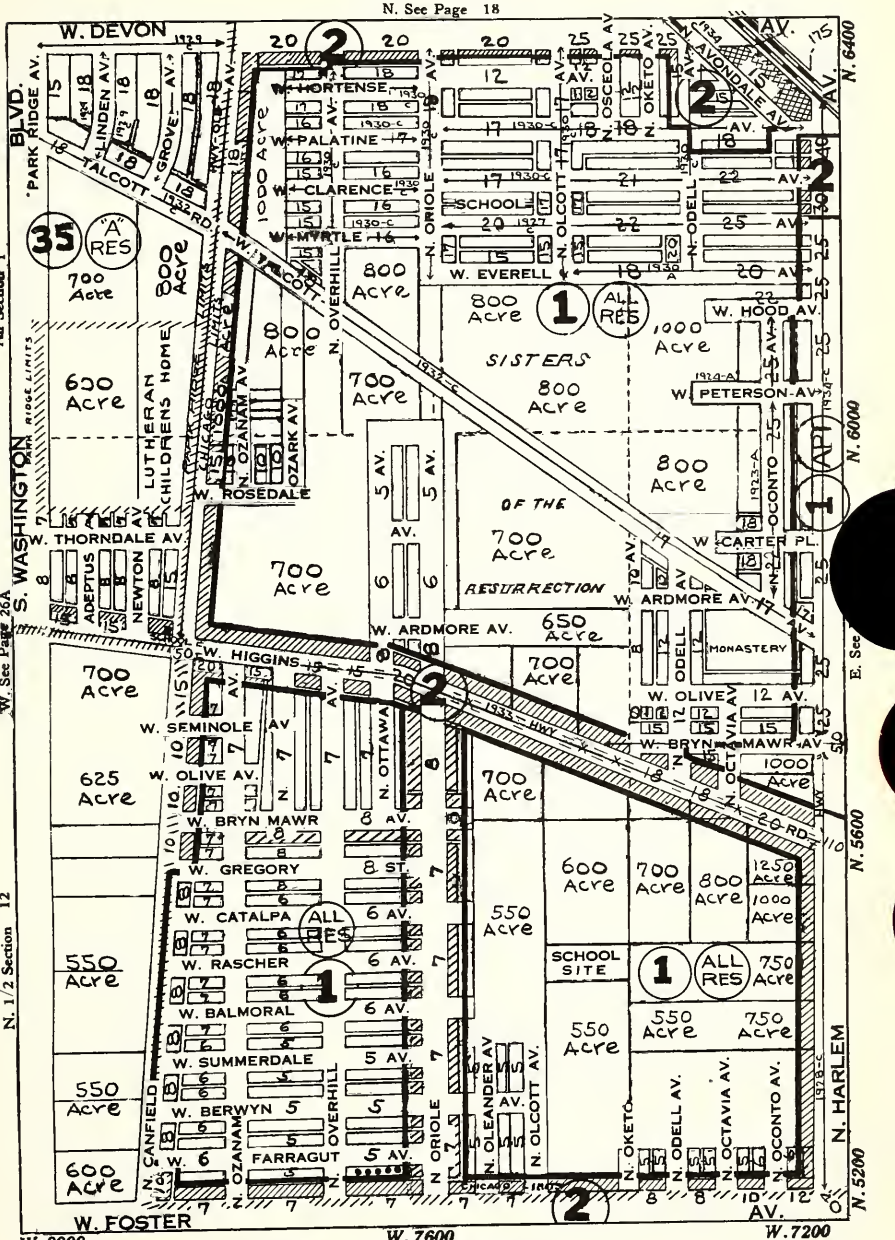

NW¼ Sec 1 Class 4-7-9-Vac Lots-Amer
SW¼ Sec 1 Class 3-Most Vac-Not Paved
NW¼ Sec 12 Class 3-Most Vac-Not Paved

NE¼ Sec 1 Class 4-5-Vac Lots-Amer
SE¼ Sec 1 Class 4- Vac Lots-Not Paved
NE¼ Sec 12 All Vac-New Subs-Not Paved

Homes and Vacant in

Norwood Park

GEO. J. ECKHOFF

6044 AVONDALE AVENUE

Norwood Park, Chicago
PHONE NEWCASTLE 0984

Northwest Chicago and
Park Ridge Acreage

ADVERTISE

IN

OLCOTT'S LAND VALUES
BLUE BOOK

Ads good for a year. Reaches the leading REAL ESTATE OWNERS, MORTGAGE INVESTORS, ARCHITECTS, BUILDERS, BANKERS and CAPITALISTS.

Write, phone or call for space in next edition

FRANKLIN 5186

T. 40 N.—R. 13 E. Unit Values for 125ft. Res. Table 125ft.
N. See Page 19 1.000;150ft.1.028;175ft.1.073;200ft.1.106

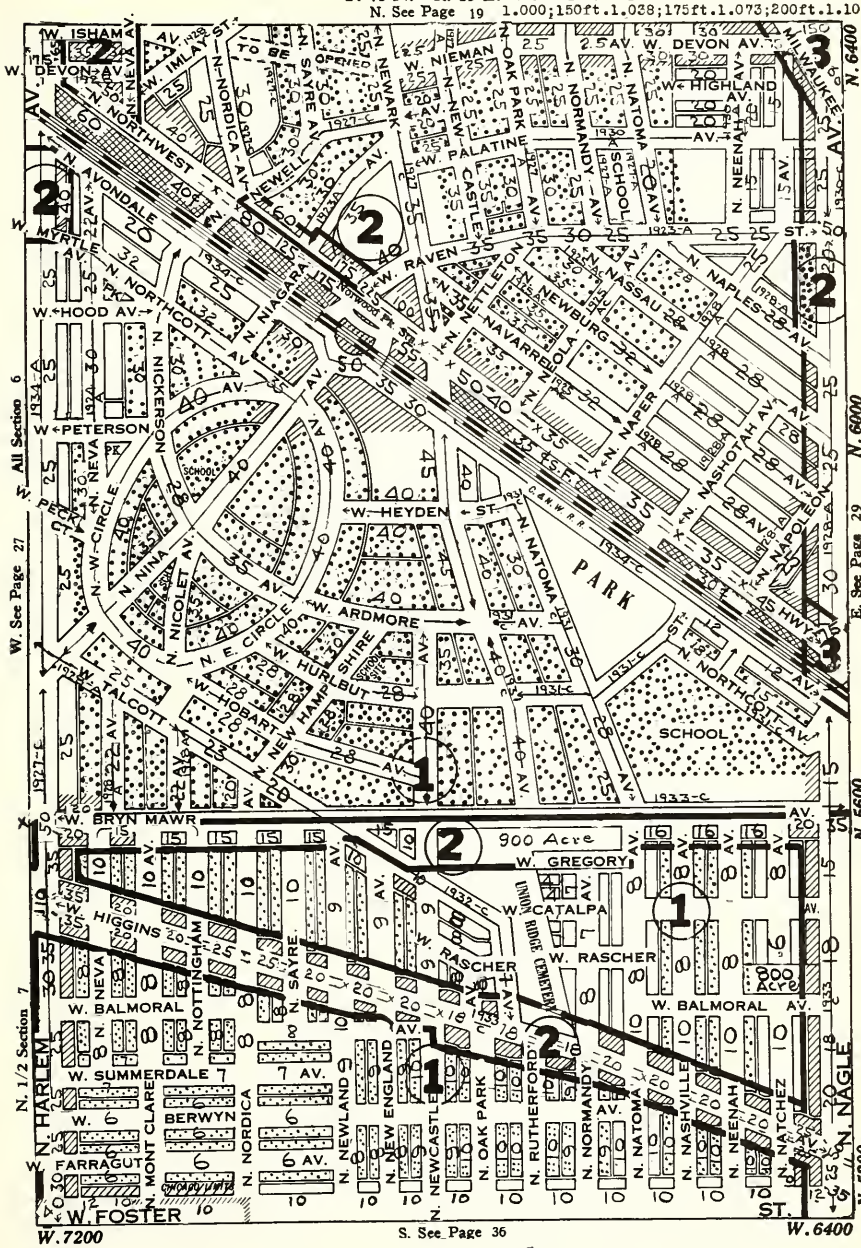

NW¼ Sec 6 Class 3-4-6-7-9-Amer
SW¼ Sec 6 Class 3-4-6-7-9-Amer
NW¼ Sec 7 Class 3-4-Most Vac-Not Pav-Amer

NE¼ Sec 6 Class 3-4-Vac Lots-Amer
SE¼ Sec 6 Class 3-4-7-9-Amer
NE¼ Sec 7 Class 3-4-Most Vac-Not Paved

40 N.—R. 13 E.

N. See Page 20

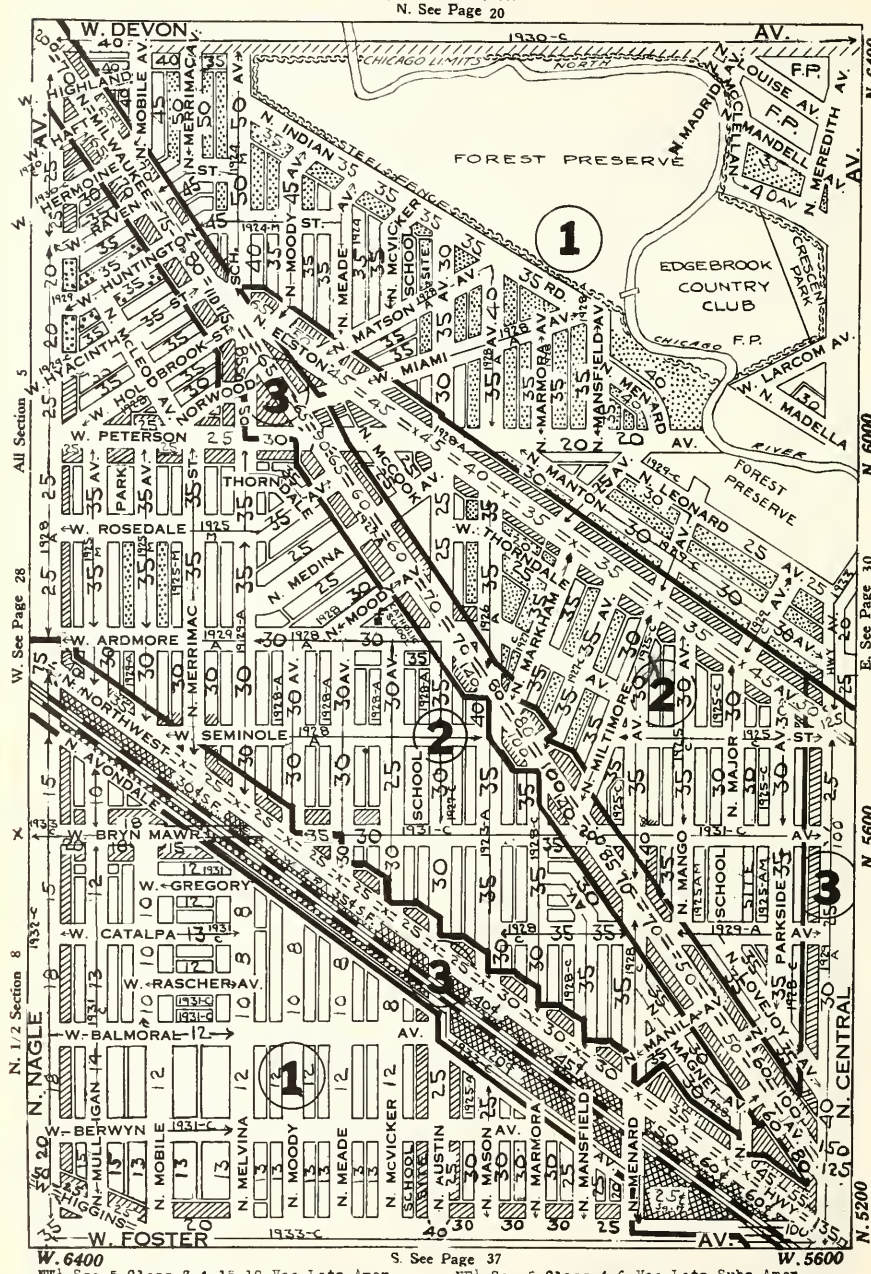

NW¼ Sec 5 Class 3-4-15-18-Vac Lots-Amer
SW¼ Sec 5 Class 3-4-13-15-18-Vac Lots-Amer
NW¼ Sec 8 Class 3-4-13-15-18-Vac Lots-Amer
NE¼ Sec 5 Class 4-6-Vac Lots-Subs-Amer
SE¼ Sec 5 Class 3-4-13-15-18-Vac Lots-Amer
NE¼ Sec 8 Class 3-4-13-15-18-Vac Lots-Amer

T. 40 N.—R. 13 E.

N. See Page 21

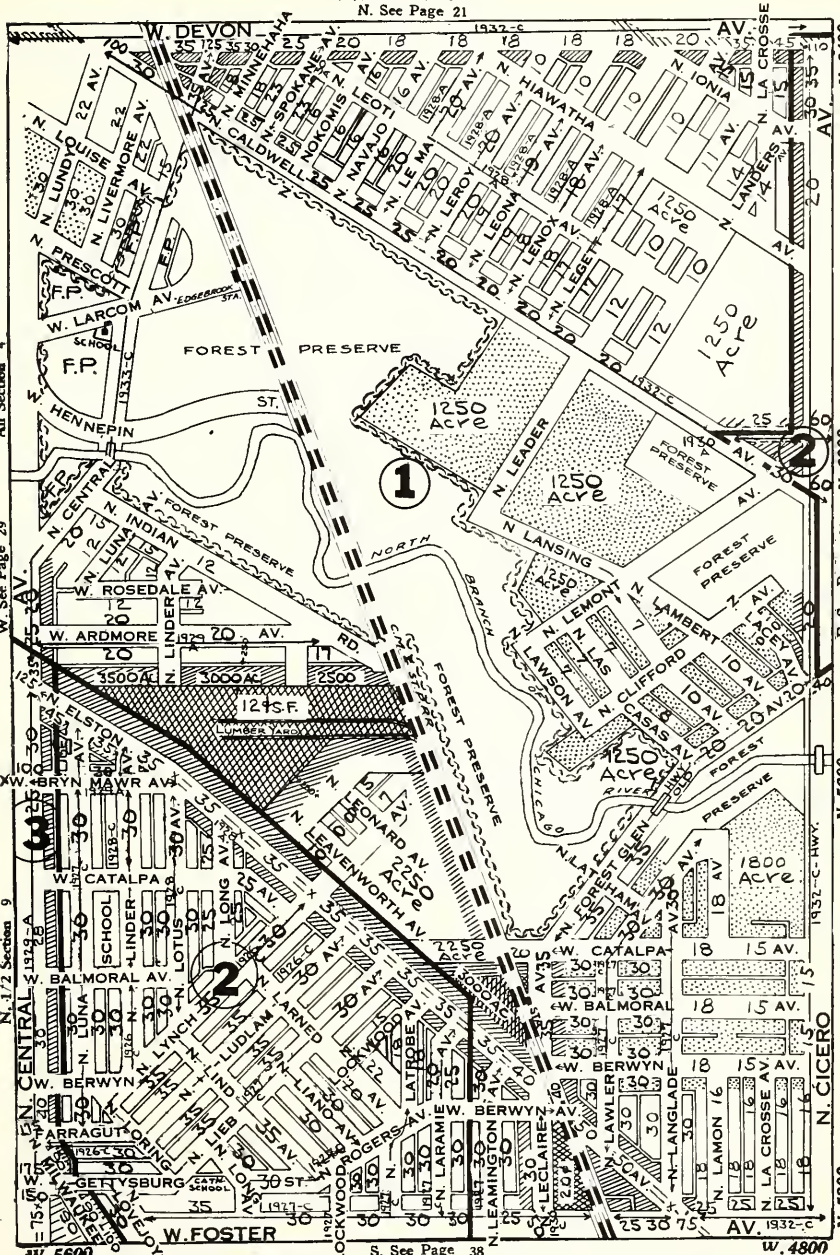

NW¼ Sec 4 Class 4-6-15-Vac Lots-Amer
SW¼ Sec 4 Class 3-4-Vac-Lots-Amer
NW¼ Sec 9 Class 3-4-15-Vac Lots-Amer

NE¼ Sec 4 Class 4-15-Mott Vac-Amer
SE¼ Sec 4 All Vacant
NE¼ Sec 9 Class 3-4-15-Vac Lots-Amer

T. 40 N.—R. 13 E.

N. See Page 22

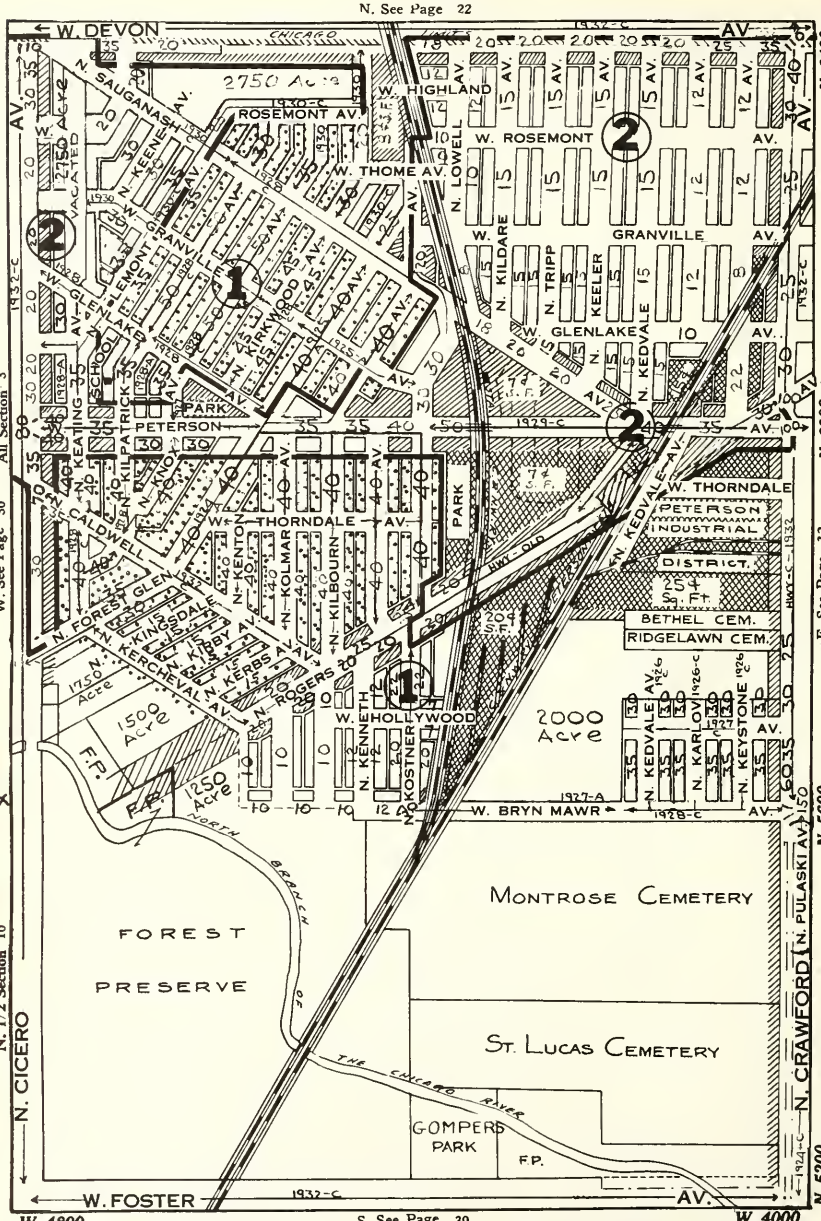

NW¼ Sec 3 Class 4-9-Vac Lots-Amer
SW¼ Sec 3 Class 4-9-Vac Lots-Amer
NW¼ Sec 10 Forest Preserve

NE¼ Sec 3 All Vac-New Subs
SE¼ Sec 3 Industrial-Class 4-13
NE¼ Sec 10 Cemetery

T. 40 N.—R. 13 E.

N. See Page 23

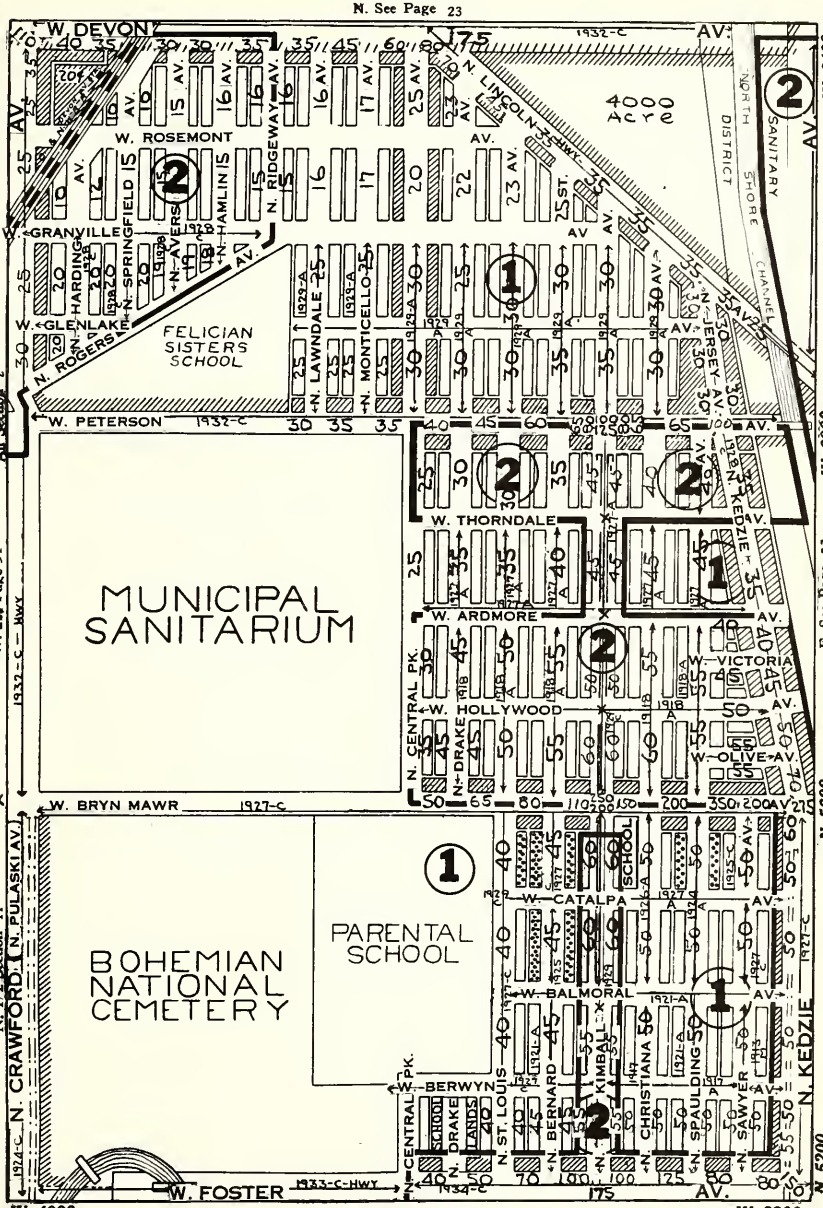

NW¼ Sec 2 All Vac-New Sub
SW¼ Sec 2 Municipal Sanitorium
NW¼ Sec 11 Cemetery

S. See Page 40

NE¼ Sec 2 All Vac-New Sub-Amer
SE¼ Sec 2 Class 4-15-16-18-Vac Lots-Amer & Swedish
NE¼ Sec 11 Class 4-15-16-18-Vac Lots-Amer & Swedish

TEN YEARS
IN THE
DEVON-WESTERN
SECTION

JACOBS & JACOBS,
REALTORS, INC.

2750 Devon Avenue Briargate 3508

"Complete Insurance Service"

The facilities of this office anticipates the needs of the Agent or Broker in all forms of insurance

BRUMMEL BROTHERS
Insurance Underwriters

Cook County Department Managers representing Strong Old Line Companies only

175 West Jackson Boulevard
CHICAGO, ILLINOIS
TELEPHONE WABASH 2056

T. 40 N.—R. 13 E.

N. See Page 24

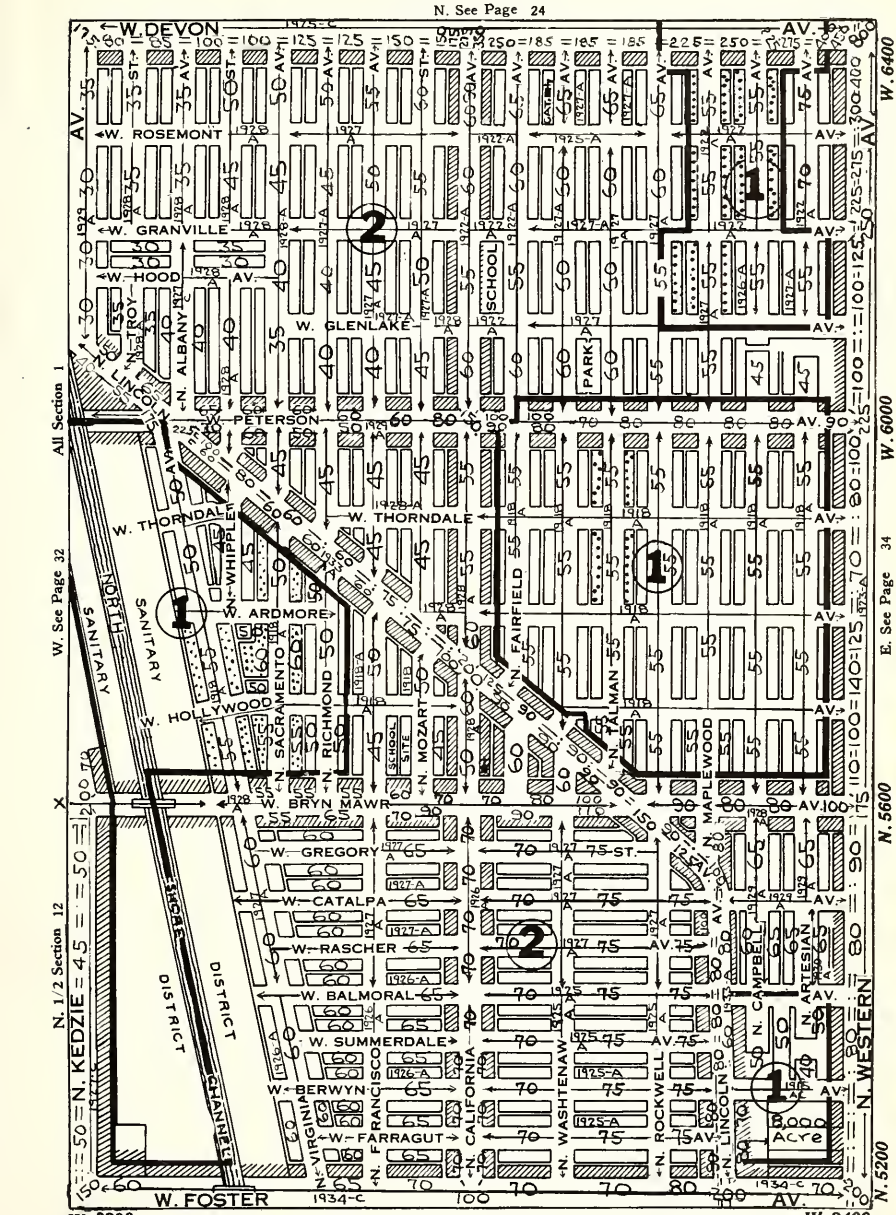

S. See Page 41

NW¼ Sec 1 Class 4-15-16-18-Most Vac-Amer
SW¼ Sec 1 Class 4-15-16-18-Most Vac-Amer
NW¼ Sec 12 All Vac-New Sub-Amer

NE¼ Sec 1 Class 4-15-16-18-Few Vac-Amer
SE¼ Sec 1 Class 4-15-16-18-Amer
NE¼ Sec 12 Class 15-16-18-Most Vac-Amer

MEMORANDA

T. 40 N.—R. 14 E.

N. See Page 25

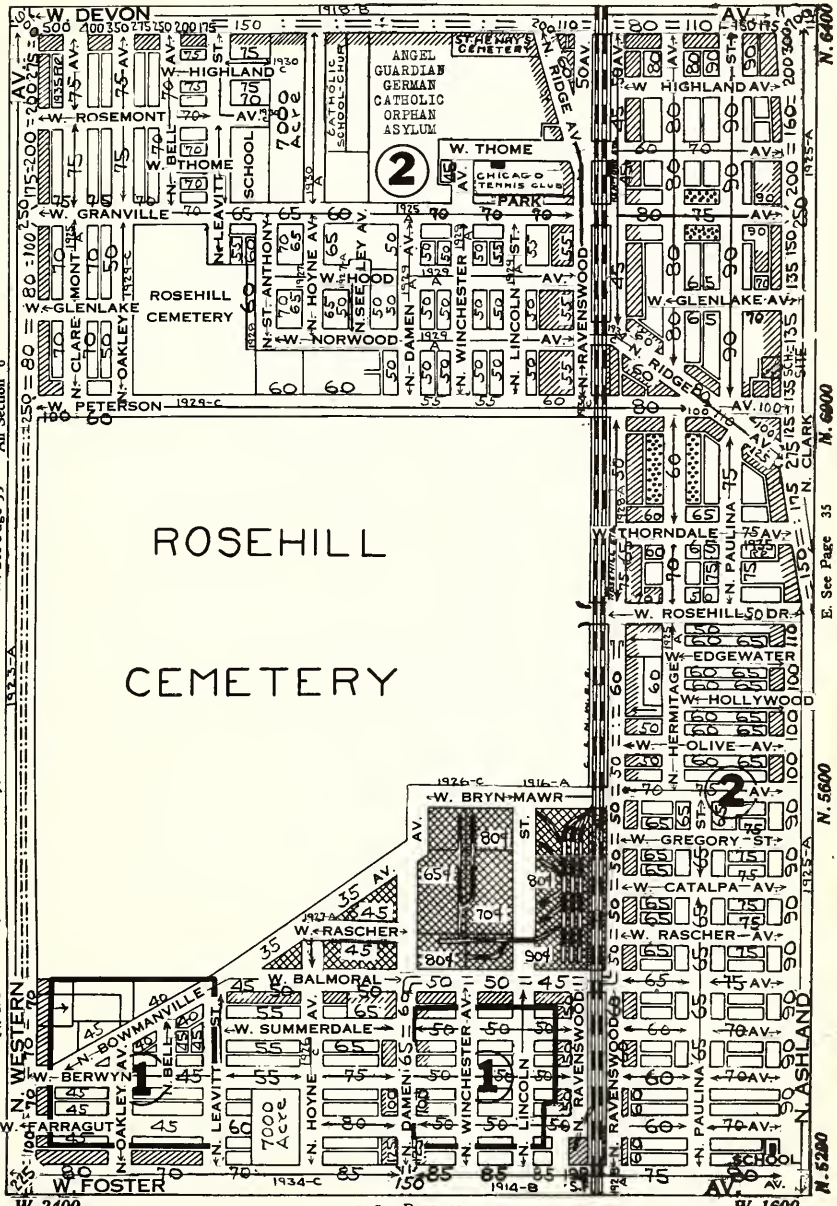

NW¼ Sec 6 Class 4-15-16-18-Amer
SW¼ Sec 6 Cemetery
NW¼ Sec 7 E½ Class 15-16-18 W½ 3-4-Amer

NE¼ Sec 6 Class 4-6-15-16-18-Amer
SE¼ Sec 6 Class 4-15-16-18-Amer
NE¼ Sec 7 Class 3-4-15-16-18-Coal Yard

T. 40 N.—R. 14 E.

N. See Page 26

Unit Values for 125 ft. Except riparian rights which are for depth as is. Apt & Bus. Tables: 125ft.1.000;150ft.1.095;175ft.1.183

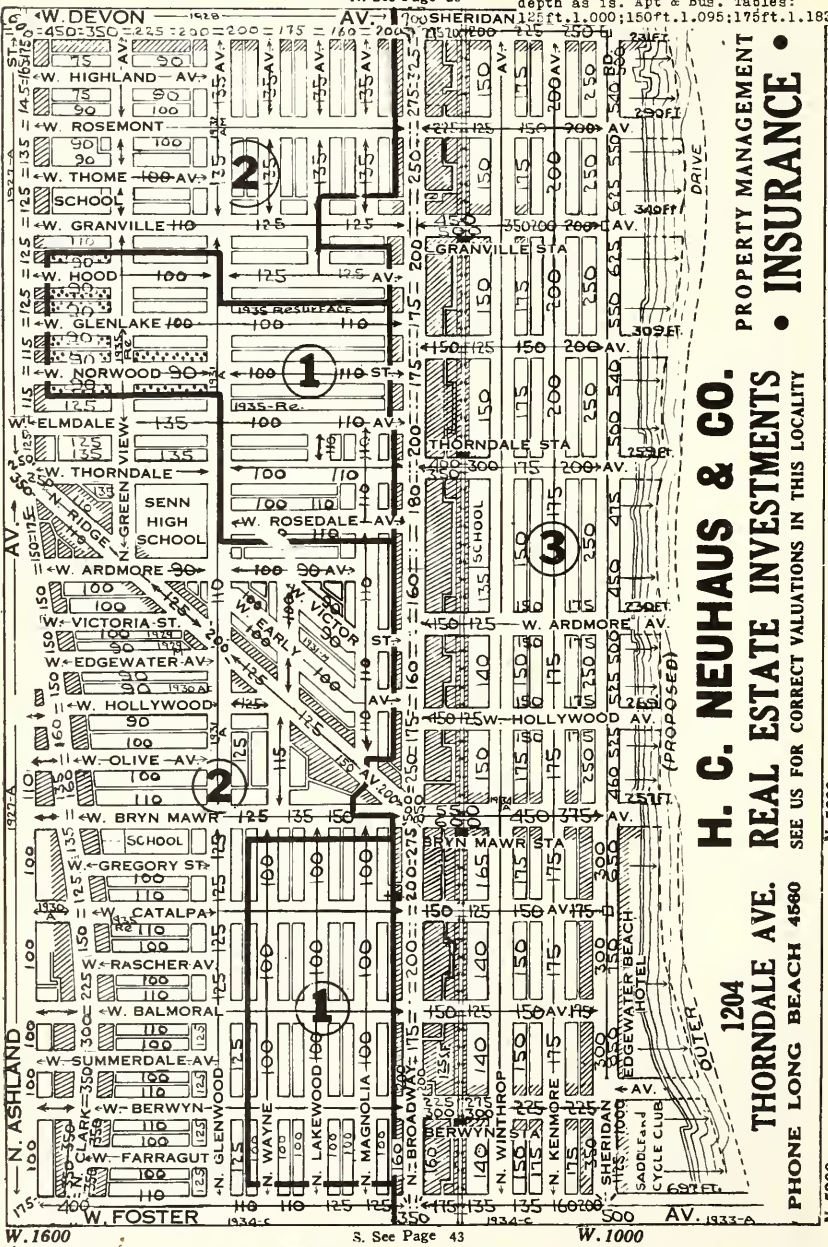

NW¼ Sec 5 Class 3-4-15-16-17-18-Amer
SW¼ Sec 5 Class 3-4-14-15-16-17-18-Amer
NW¼ Sec 8 E½ Class 4-6 W½ Class 3-4-14-15-16-17-18

NE¼ Sec 5 Class 6-9-11-15-16-17-18-36-Amer
SE¼ Sec 5 Class 6-9-11-15-16-17-18-36-Amer
NE¼ Sec 8 Class 6-9-11-15-16-17-18-36-Amer

Since 1885

HENRY P. KRANSZ COMPANY

•

First Mortgages

•

29 South La Salle Street

Phones Randolph 2561 2562 2563 2564 2565

T. 40 N.—R. 13 E.

N. See Page 28

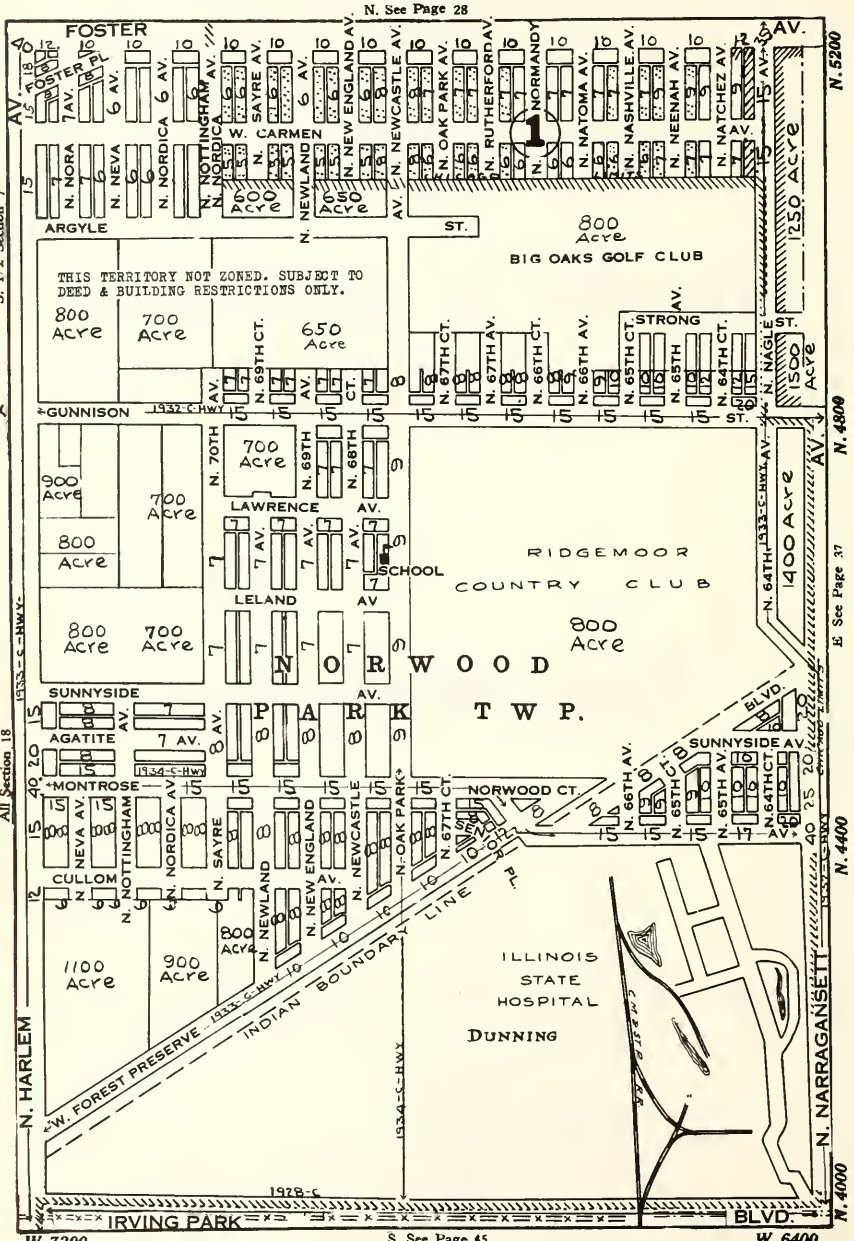

S. See Page 45

SW¼ Sec 7 Class 3-Most Vac-Not Paved
NW¼ Sec 18 Class 3-Most Vac-Not Paved
SW¼ Sec 18 Class 3-Most Vac-Not Paved

SE¼ Sec 7 Class 3 Most Vac-Not Paved
NE¼ Sec 18 Golf Club-Vac Sub-Not Paved
SE¼ Sec 18 Dunning State Hospital

T. 40 N.—R. 13 E.

N. See Page 29

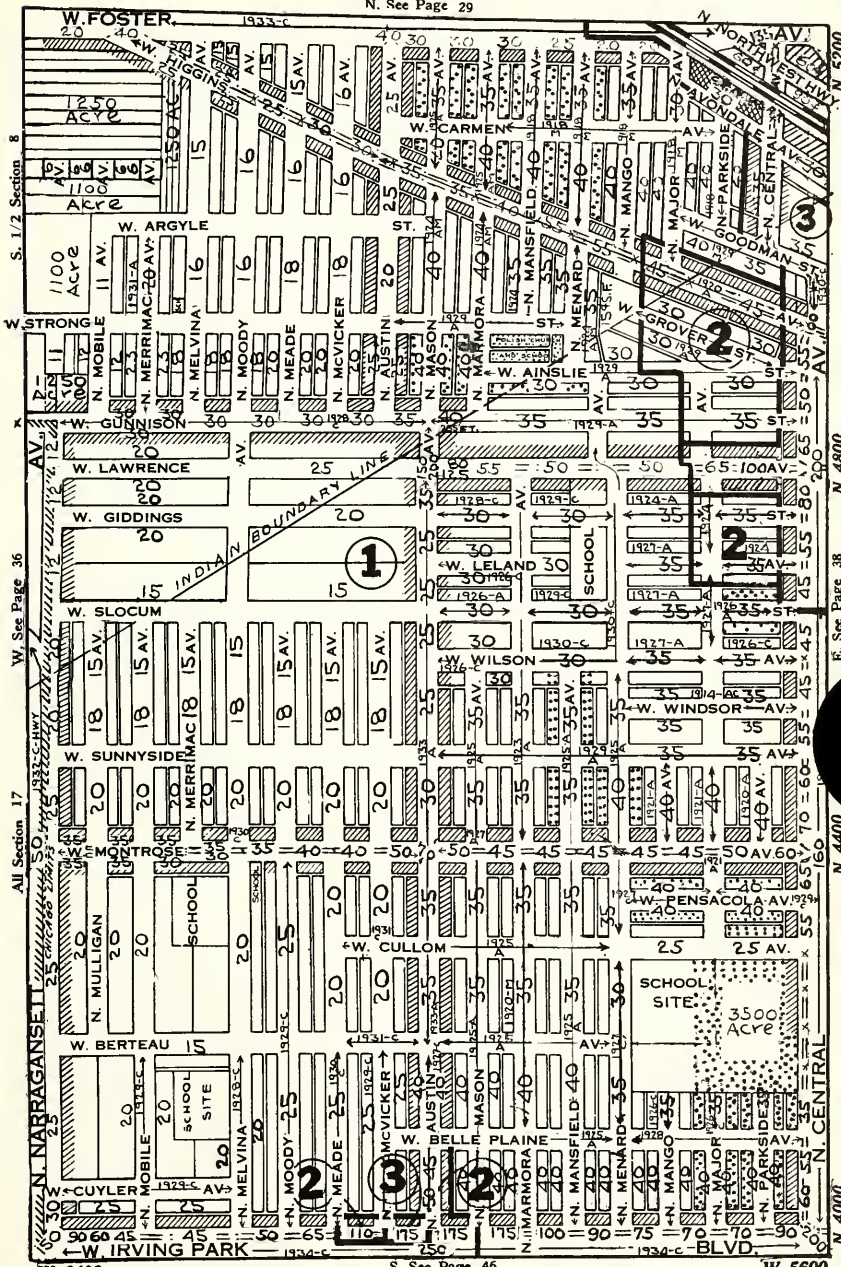

SW¼ Sec 8 Class 3-4-Most Vac-Not Paved-Amer
NW¼ Sec 17 Class 3-4-Vac Lot-Not Paved-Amer
SW¼ Sec 17 Class 3-4-15-Vac Lots-Not Paved-Amer

SE¼ Sec 8 Class 4-15-Vac Lots-Amer
NE¼ Sec 17 Class 3-4-15-Vac Lots-Amer
SE¼ Sec 17 Class 4-15-Vac Lots-Amer

T. 40 N.—R. 13 E.

N. See Page 30

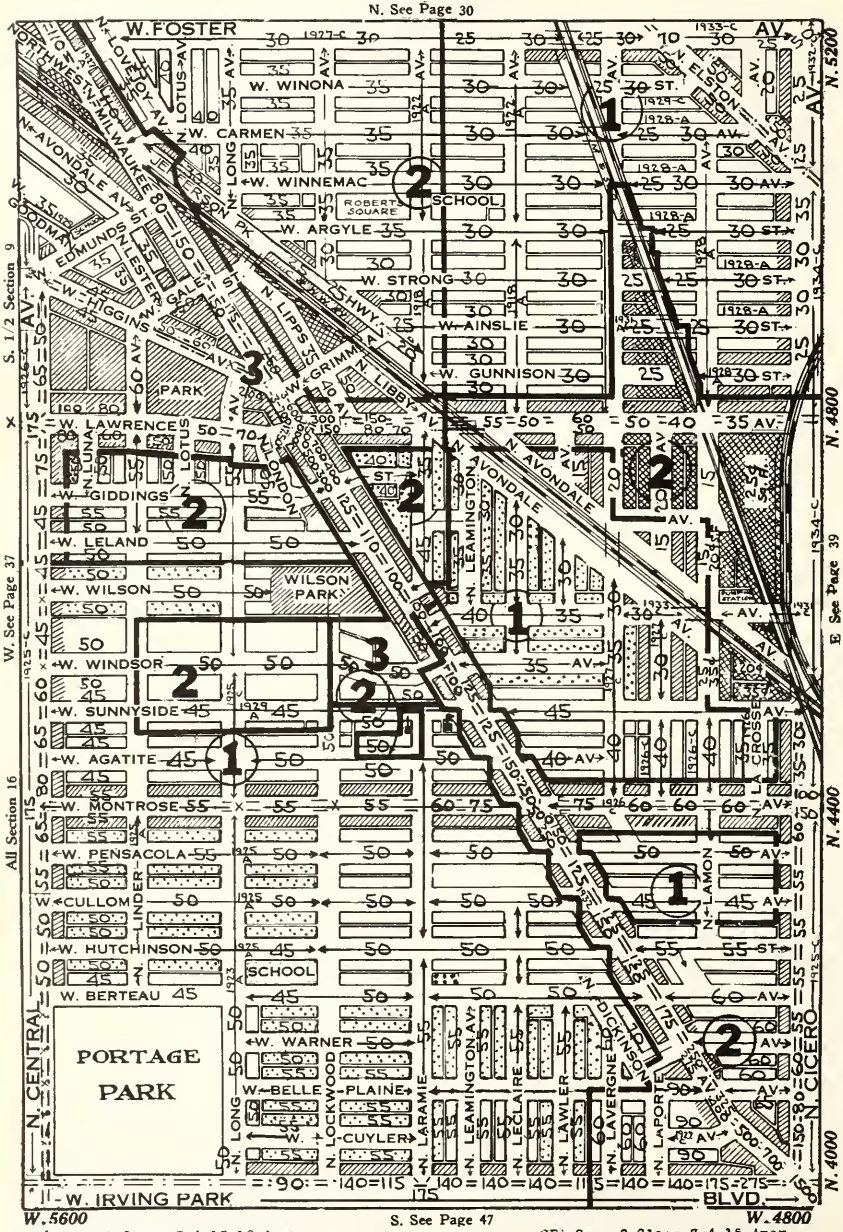

SW¼ Sec 9 Class 3-4-15-18-Amer
NW¼ Sec 16 Class 4-6-15-18-Amer
SW¼ Sec 16 Class 4-6-15-18-Amer

SE¼ Sec 9 Class 3-4-15-Amer
NE¼ Sec 16 Class 4-15-Amer
SE¼ Sec 16 Class 4-6-15-18-Amer

T. 40 N.— R. 13 E.

N. See Page 31

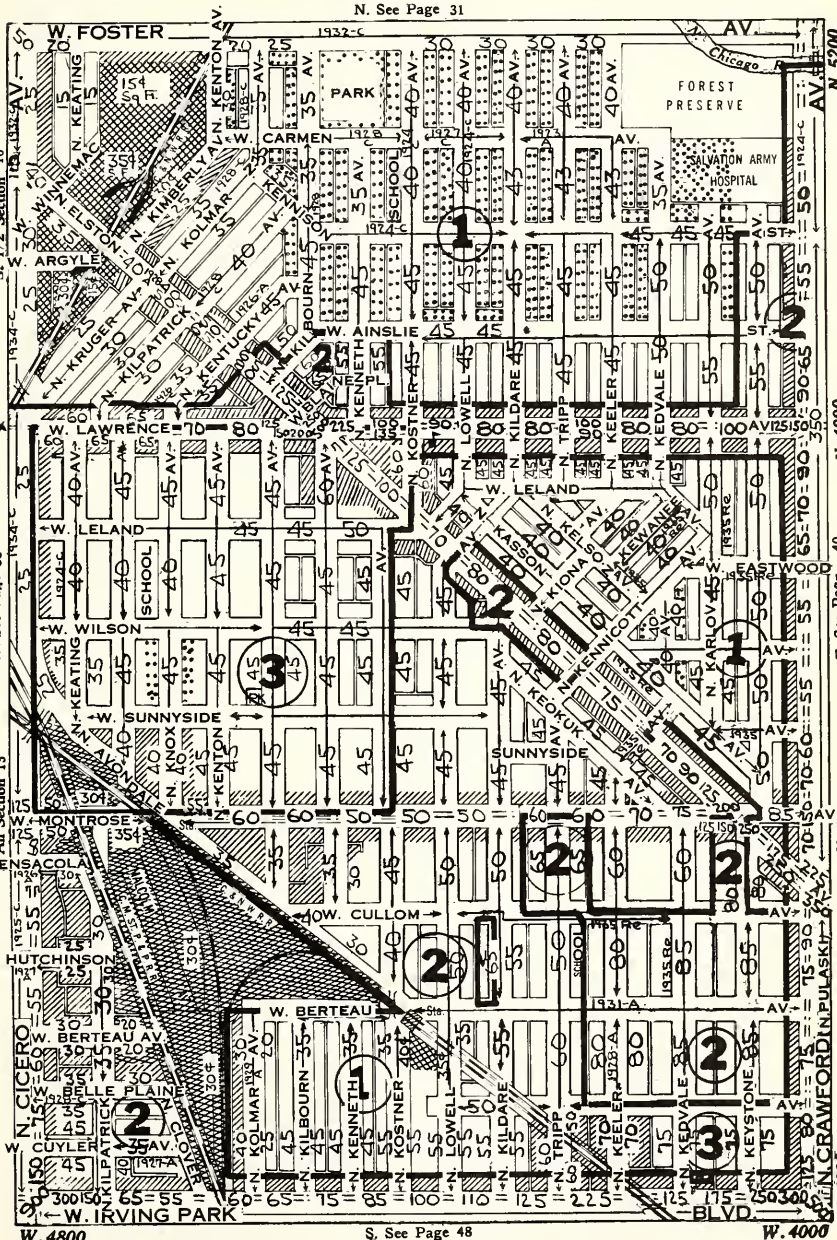

SW¼ Sec 10 Class 3-4-15-18-Amer
NW¼ Sec 15 Class 3-4-14-15-18-Amer
SW¼ Sec 15 Class 3-4-6-14-15-43-Amer

SE¼ Sec 10 Class 4-15-18-Amer
NE¼ Sec 15 Class 2-3-4-13-15-Amer
SE¼ Sec 15 Class 6-14-15-17-18-Amer

MEMORANDA

T. 40 N.—R. 13 E.

N. See Page 32

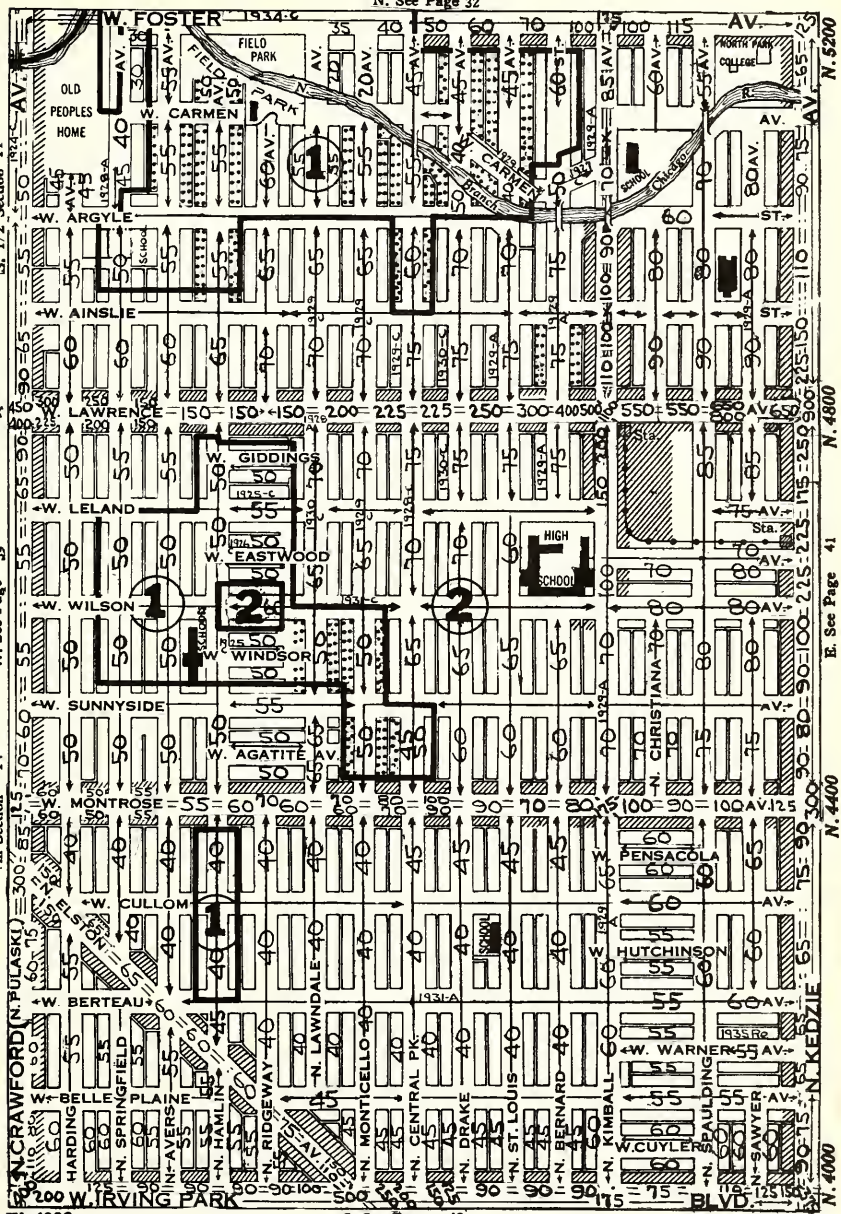

SW¼ Sec 11 Class 3-4-14-15-16-18-Jewish-Amer
NW¼ Sec 14 Class 3-4-14-15-16-18-Jewish,Amer
SW¼ Sec 14 Class 3-4-14-15-16-18-Amer & German

SE¼ Sec 11 Class 4-15-16-17-18-Jewish-Amer
NE¼ Sec 14 Class 4-15-16-17-18-Jewish
SE¼ Sec 14 Class 3-4-15-16-18-Amer & German

T. 40 N.—R. 13 E

N. See Page 33

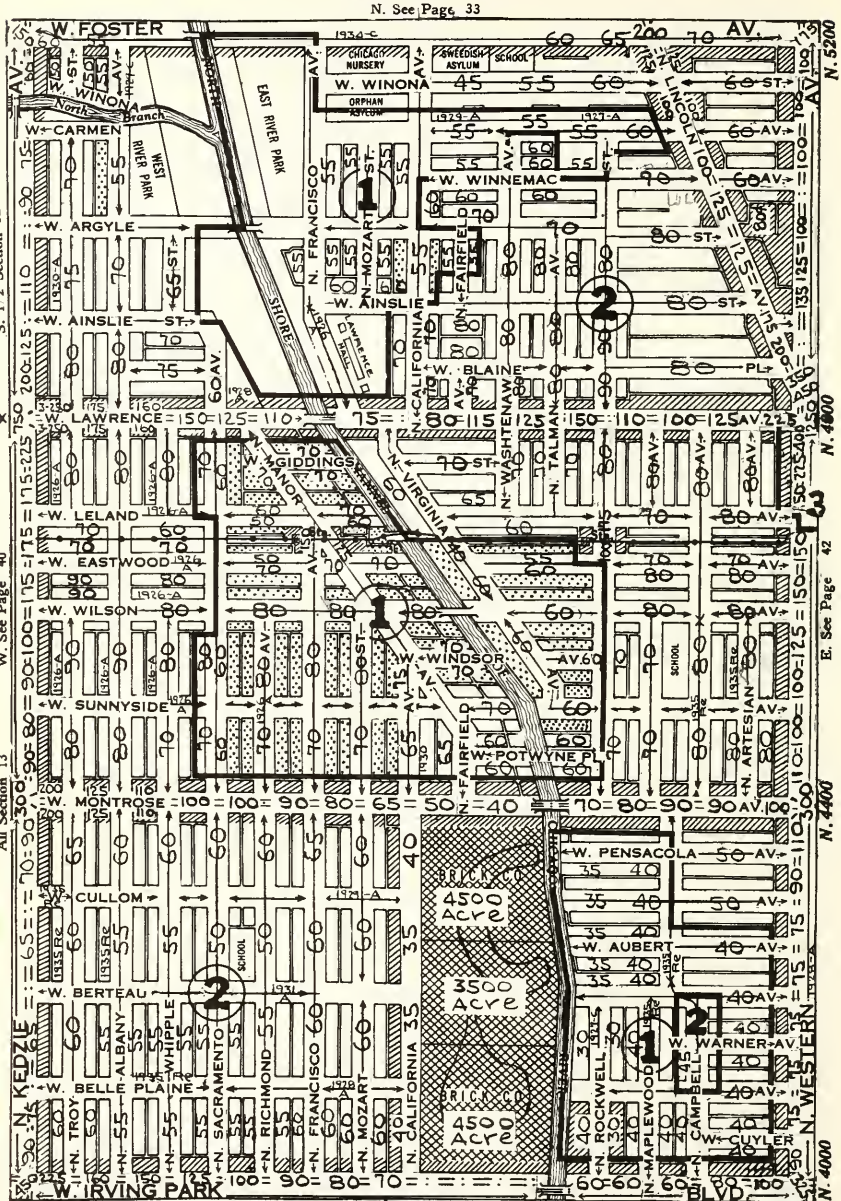

SW¼ Sec 12 Class 4-15-16-17-18-Jewish
NW¼ Sec 13 E½ Rav Menor-4-9-W½ 15-16-17-18-Jewish-Amer
SW¼ Sec 13 Class 3-4-14-15-16-18-Amer-Germ-Irish
SE¼ Sec 12 Class 3-4-15-16-17-18-Amer
NE¼ Sec 13 Class 4-9-15-16-17-18-Amer
SE¼ Sec 13 Class 3-4-14-15-16-18-Amer

T. 40 N.—R. 14 E.

N. See Page 34

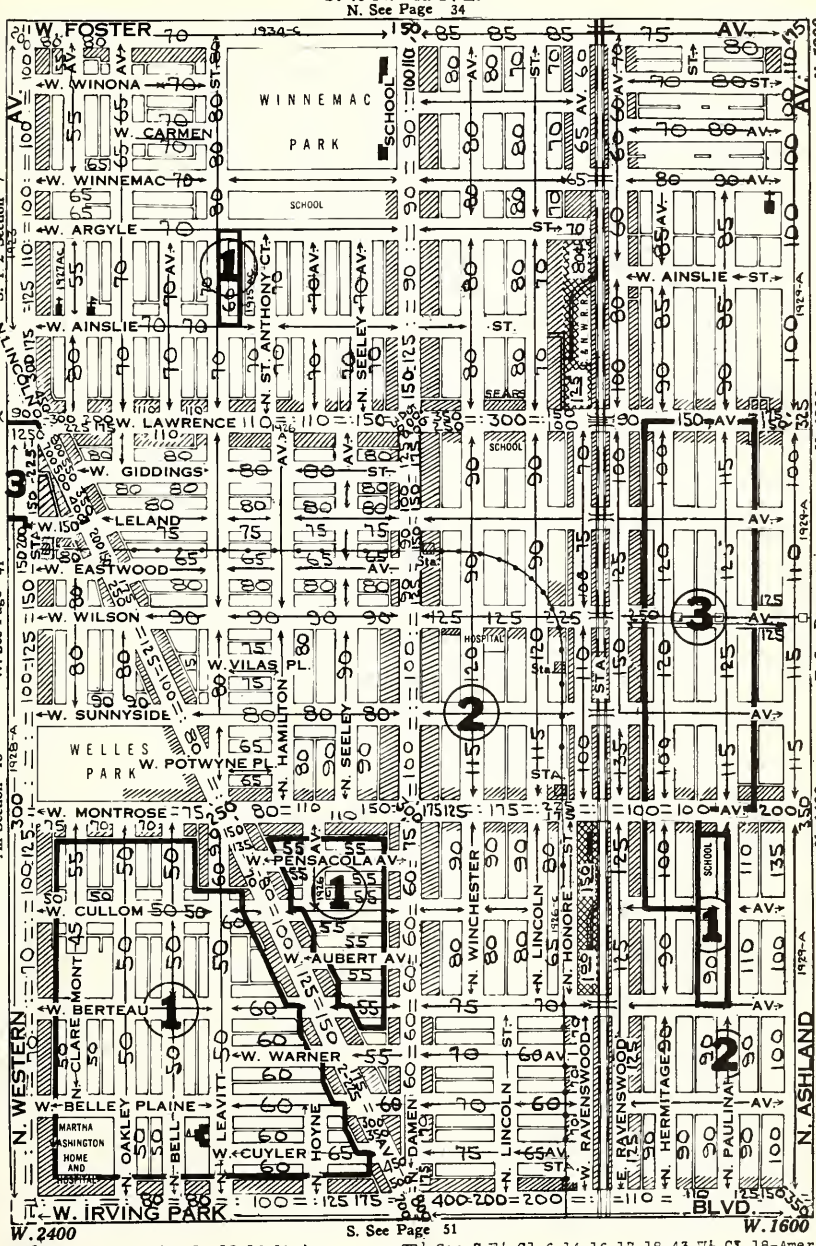

SW ⇕ Sec 7 Class 5-6-14-15-16-18-Amer
NW ⇕ Sec 18 Class 5-6-14-15-16-18-Amer
SW ⇕ Sec 18 Class 5-6-14-18-Amer

SE ⇕ Sec 7 E½ Cl 6-14-16-17-18-43-W½ Cl 18-Amer
NE ⇕ Sec 18 Class 6-12-14-17-18-43-Amer
SE ⇕ Sec 18 Class 5-6-14-17-18-43-Amer

T. 40 N.—R. 14 E. THIS MAP ZONING ONLY.

N. See Page 35 SEE DUPLICATE MAP NO. 43 FOR LAND VALUES

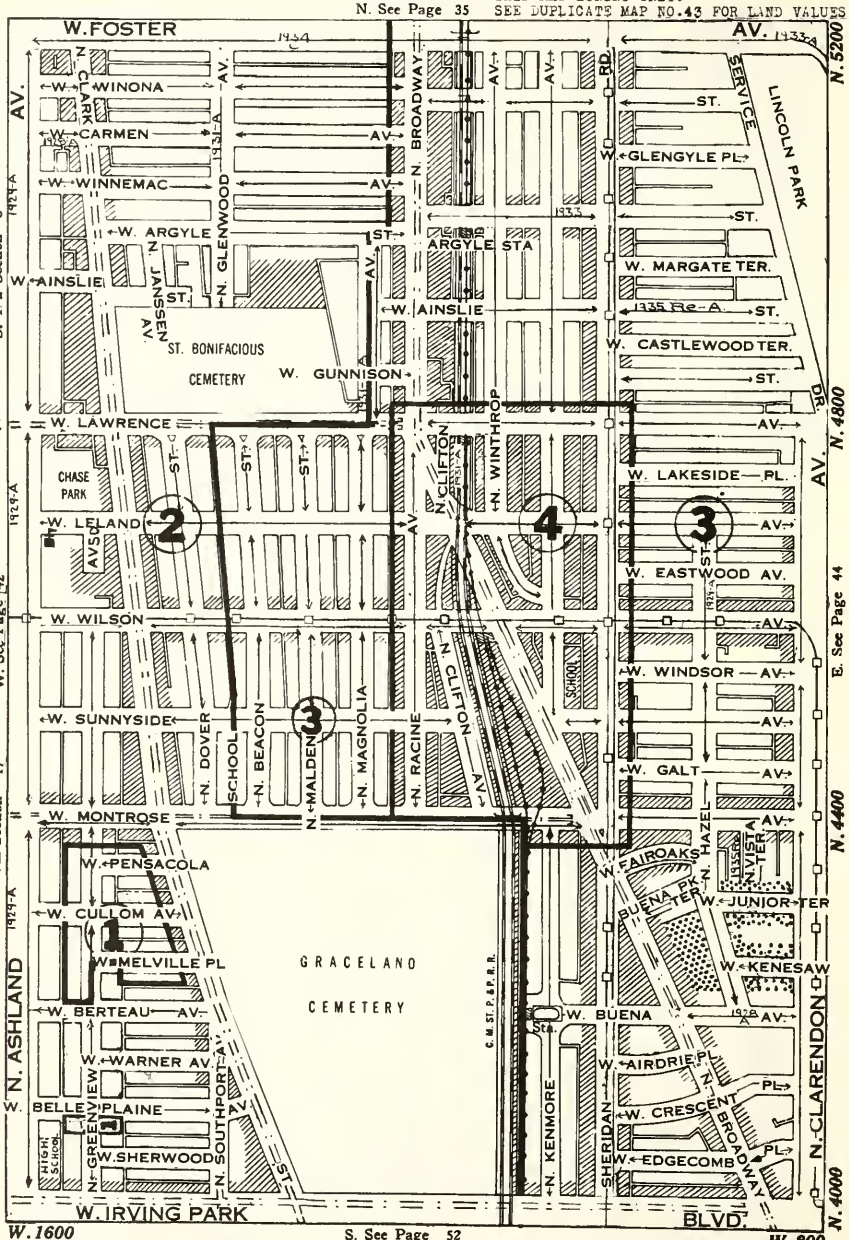

SW¼ Sec 8 Class 5-6-14-16-18-Amer
NW¼ Sec 17 Class 6-14-8-16-17-18-Amer
SW¼ Sec 17 Class 5-6-14-16-18-Amer

SE¼ Sec 8 Class 6-14-16-18-36-Amer
NE¼ Sec 17 Class 6-14-16-18-36-Amer
SE¼ Sec 17 Class 11-14-16-18-36-Amer

T. 40 N.—R. 14 E.

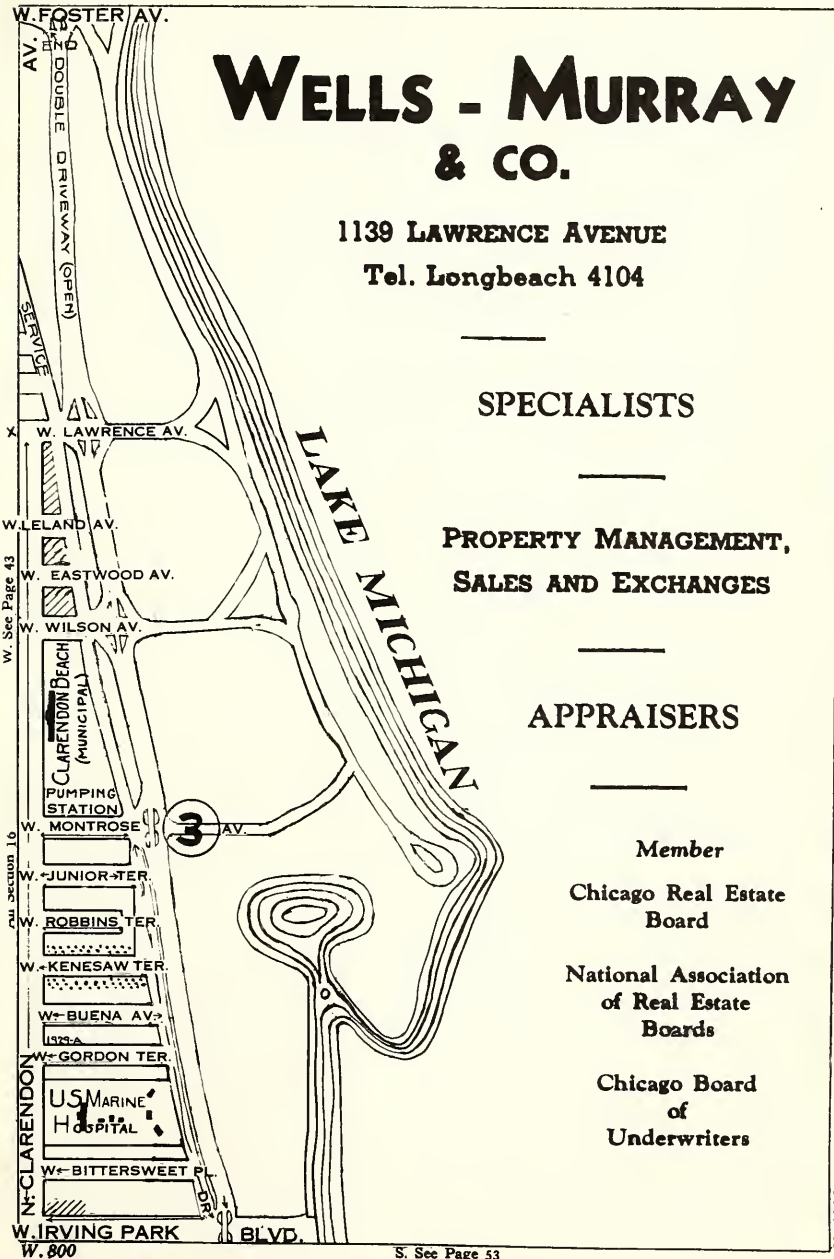

WELLS - MURRAY & CO.

1139 LAWRENCE AVENUE

Tel. Longbeach 4104

SPECIALISTS

PROPERTY MANAGEMENT, SALES AND EXCHANGES

APPRAISERS

Member

Chicago Real Estate Board

National Association of Real Estate Boards

Chicago Board of Underwriters

N½ Sec 16 All Vacant-New Made Land
S½ Sec 16 Class 8-16-17-18-36

T. 40 N.—R. 14 E.

N. See Page 35

THIS MAP LAND VALUES ONLY.
SEE DUPLICATE MAP NO. 43 FOR ZONING

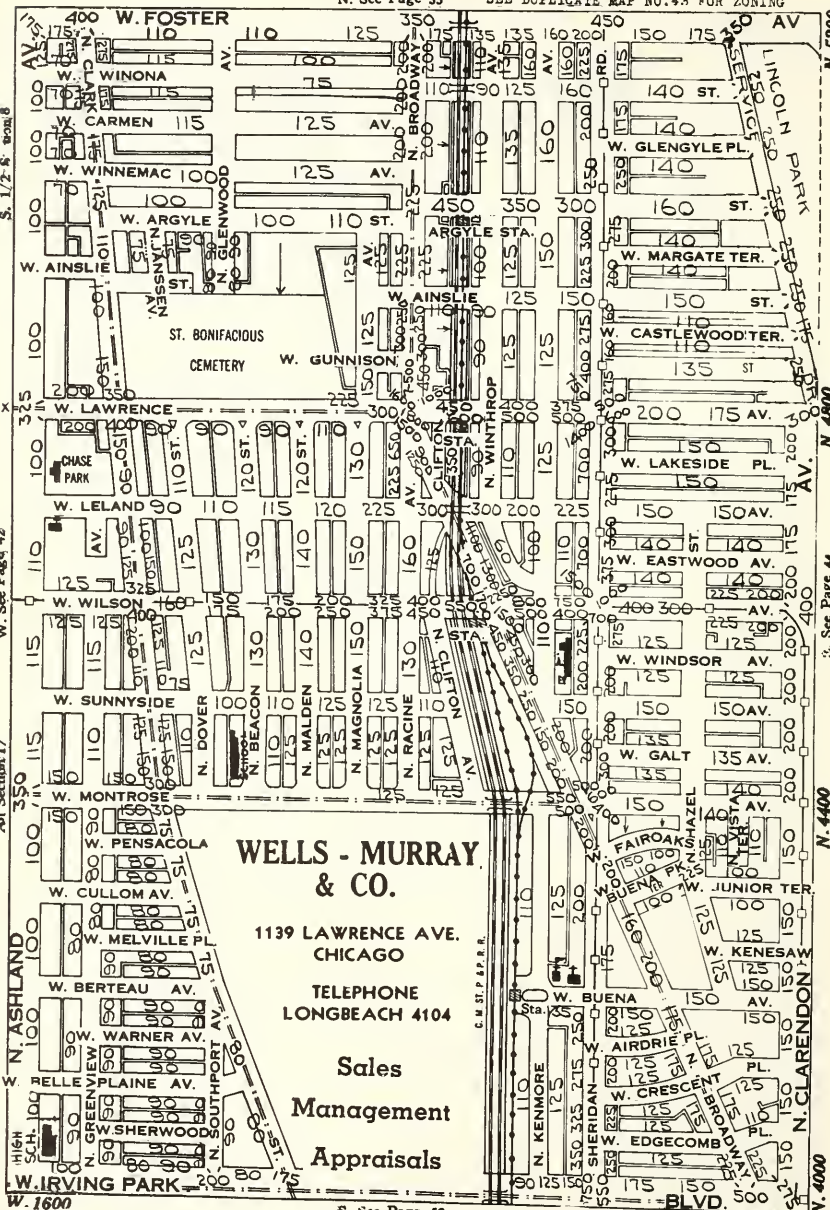

WELLS - MURRAY & CO.
1139 LAWRENCE AVE.
CHICAGO
TELEPHONE
LONGBEACH 4104
Sales
Management
Appraisals

SW¼ Sec 8 Class 5-6-14-16-18-Amer
NW¼ Sec 17 Class 6-14-8-16-17-18-Amer
SW¼ Sec 17 Class 5-6-14-16-18-Amer

SE¼ Sec 8 Class 6-14-16-18-36-Amer
NE¼ Sec 17 Class 6-14-16-18-36-Amer
SE¼ Sec 17 Class 11-14-16-18-36-Amer

T. 40 N.—R. 14 E.

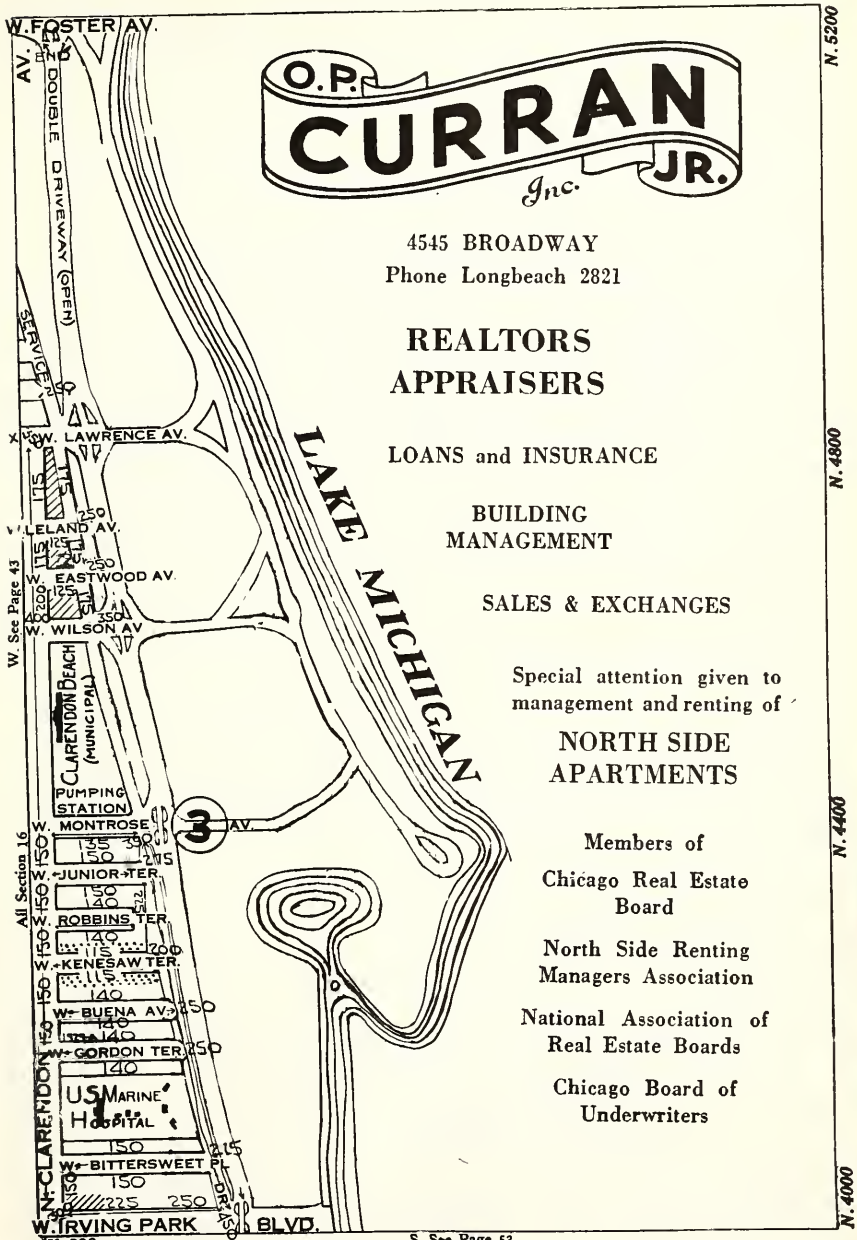

O.P. CURRAN JR. Inc.

4545 BROADWAY
Phone Longbeach 2821

REALTORS
APPRAISERS

LOANS and INSURANCE

BUILDING
MANAGEMENT

SALES & EXCHANGES

Special attention given to management and renting of

NORTH SIDE
APARTMENTS

Members of

Chicago Real Estate Board

North Side Renting Managers Association

National Association of Real Estate Boards

Chicago Board of Underwriters

N½ Sec 16 All Vacant-New Made Land
S½ Sec 16 Class 8-16-17-18-36

T. 40 N.—R. 12 E.

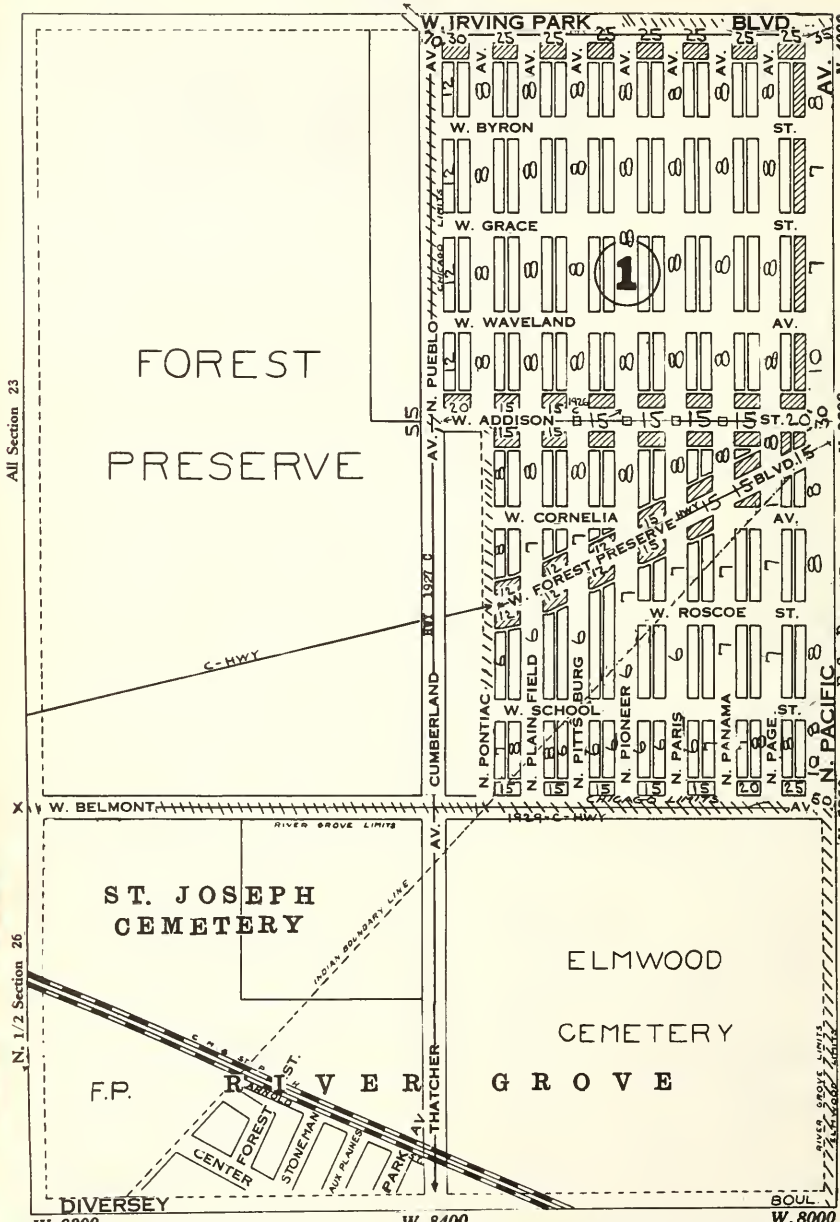

RIVER GROVE VALUES & ZONING NOT COVERED

NE¼ Sec 23 Class 3-4-Most Vac-Not Paved-Amer & Pol
SE¼ Sec 23 Class 3-4-Most Vac-Not Paved-Amer & Pol

T. 40 N.—R. 12 E.

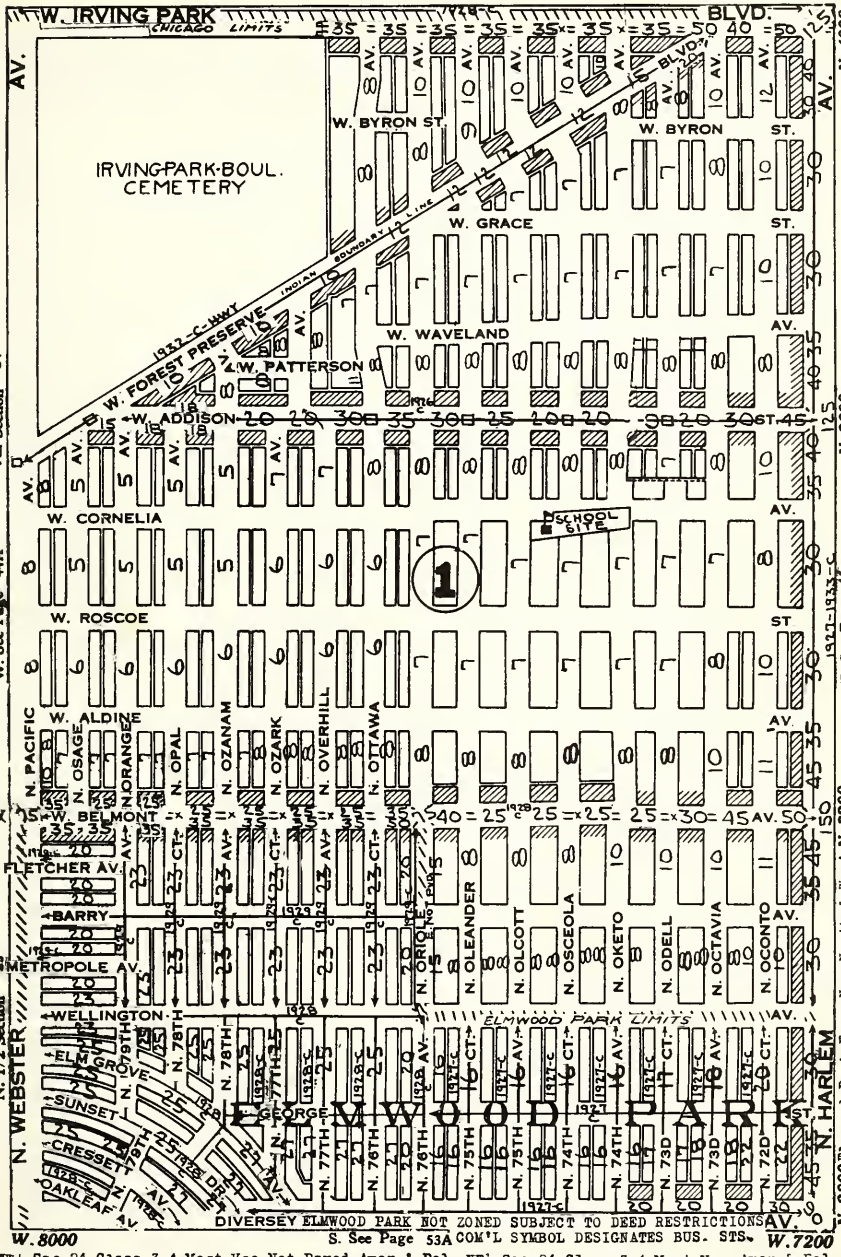

NW¼ Sec 24 Class 3-4-Most Vac-Not Paved-Amer-& Pol
SW¼ Sec 24 Class 3-4-Most Vac-Not Paved-Amer & Pol
NW¼ Sec 25 All New Class 4-Westwood-Amer & Pol.
NE¼ Sec 24 Class 3-4-Most Vac-Amer & Pol.
SE¼ Sec 24 Class 3-4 Most Vac-Amer & Pol
NE¼ Sec 25 Class 3-4 Most Vac-

T. 40 N.—R. 13 E.

N. See Page 36

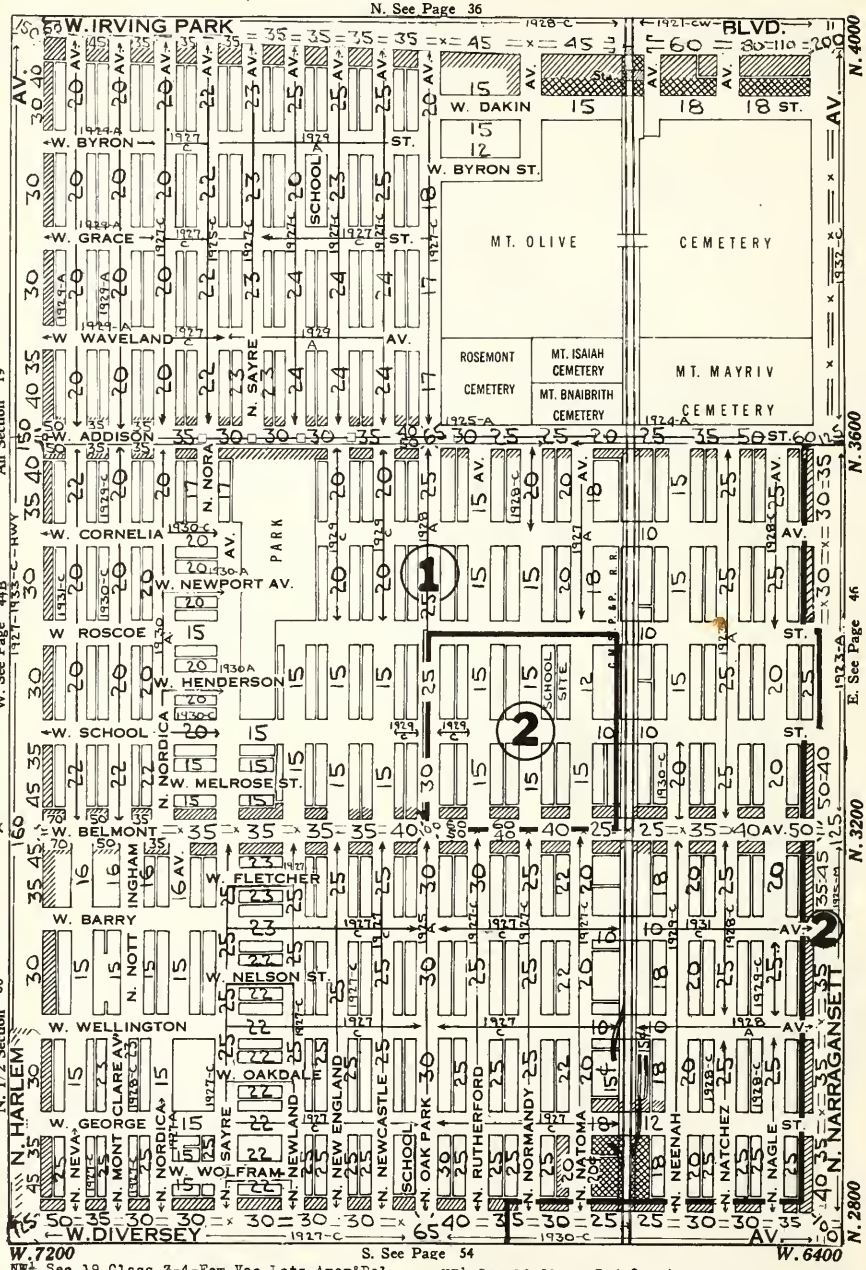

S. See Page 54

NW¼ Sec 19 Class 3-4-Few Vac Lots-Amer&Pol
SW¼ Sec 19 Class 4- Most Vac- Not Paved-Amer
NW¼ Sec 30 Class 3-4- Vac Lots- Most Paved-Amer
NE¼ Sec 19 Class 3-4-Cemetery
SE¼ Sec 19 Class 3-4-Most Vac-Part Paved-Amer
NE¼ Sec 30 Class 3-4-Vac Lots-Amer

T. 40 N.—R. 13 E.

N. See Page 37

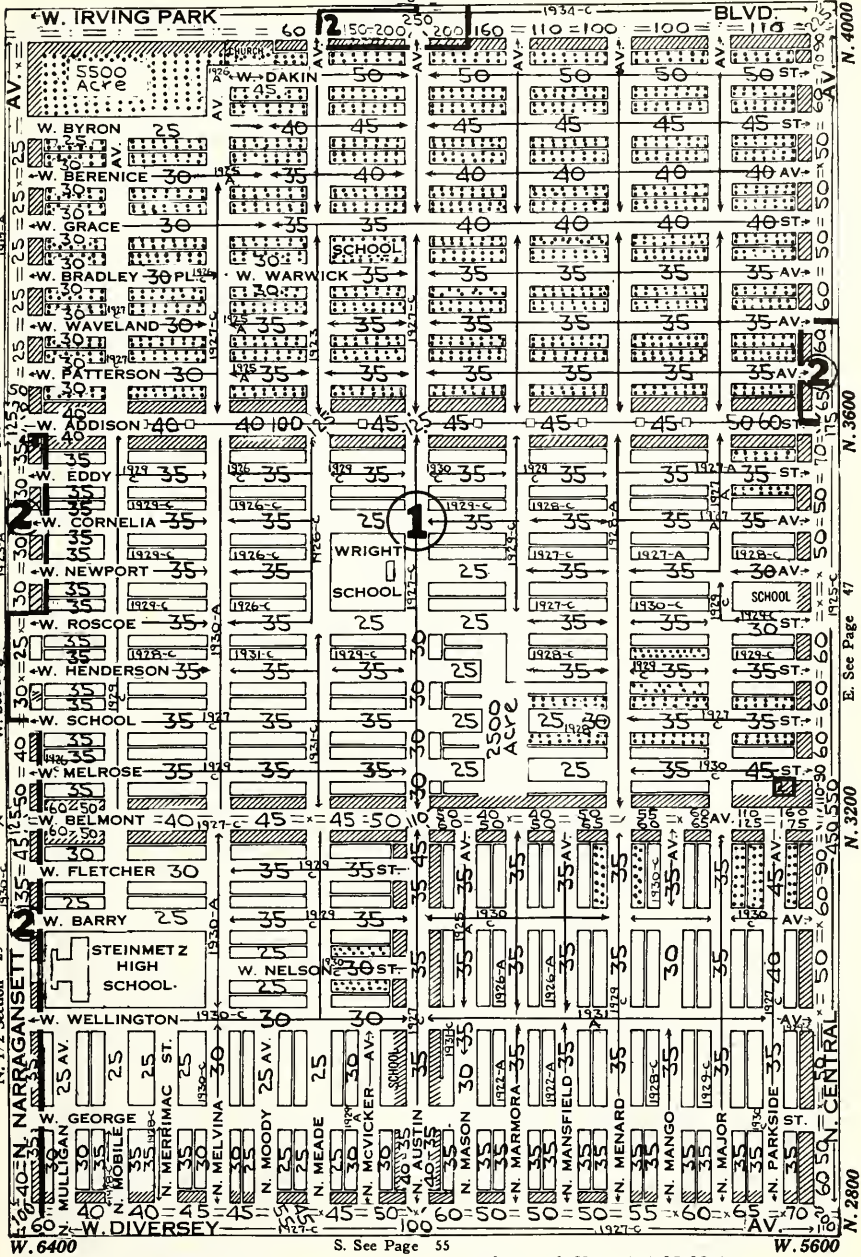

S. See Page 55

NW¼ Sec 20 Class 3-4-15-Amer
SW¼ Sec 20 Class 3-4-15-Vac Lots-Amer
NW¼ Sec 29 Class 4-15-Vac Lots-Amer
NE¼ Sec 20 Class 3-4-15-18-Amer
SE¼ Sec 20 Class 3-4-15-18-Vac Lots-Amer
NE¼ Sec 29 Class 4-15-16-18-Vac Lots-Amer

T. 40 N.—R. 13 E.

N. See Page 38

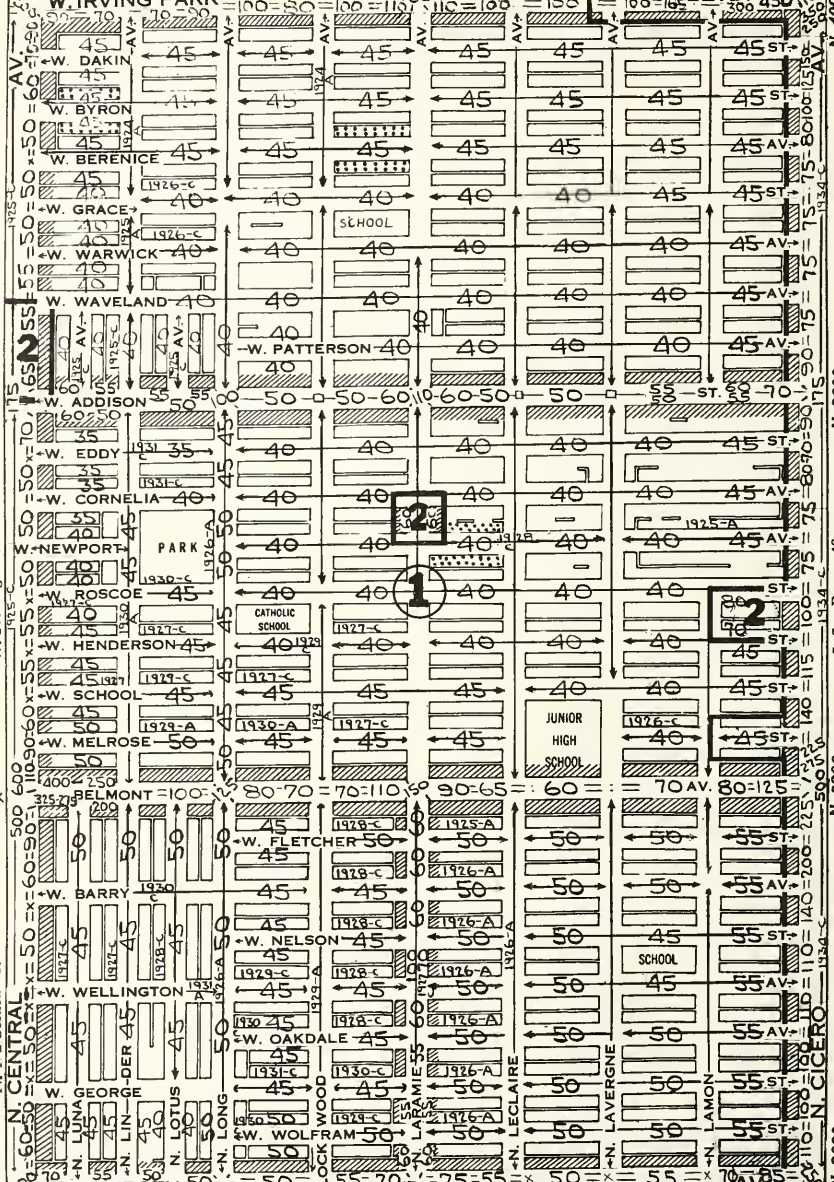

NW¼ Sec 21 Class 3-4-15-Amer
SW¼ Sec 21 Class 3-4-15-18-Amer
NW¼ Sec 28 Class 4-15-18-Amer

NE¼ Sec 21 Class 3-4-14-15-Amer
SE¼ Sec 21 Class 3-4-14-15-16-18-Amer
NE¼ Sec 28 Class 3-4-15-16-18-Amer

T. 40 N.—R. 13 E.

N. See Page 39

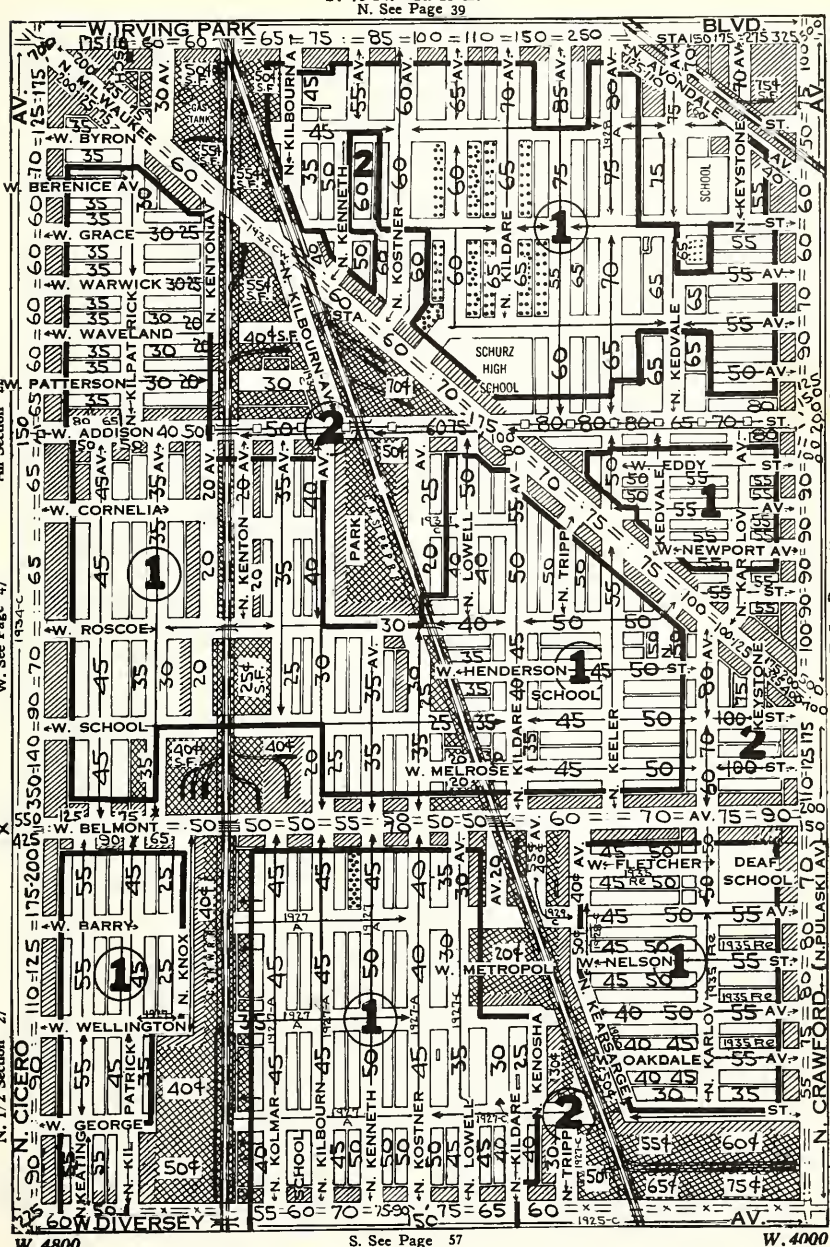

S. See Page 57

NW¼ Sec 22 Class 3-4-6-14-43-Amer
SW¼ Sec 22 Class 3-4-15-18-43-Amer
NW¼ Sec 27 Class 4-15-18-43-Amer

NE¼ Sec 22 Class 4-6-14-18-Amer
SE¼ Sec 22 Class 3-4-14-15-18-Amer
NE¼ Sec 27 Class 4-15-18-43-Amer

T. 40 N.—R. 13 E.

N. See Page 40

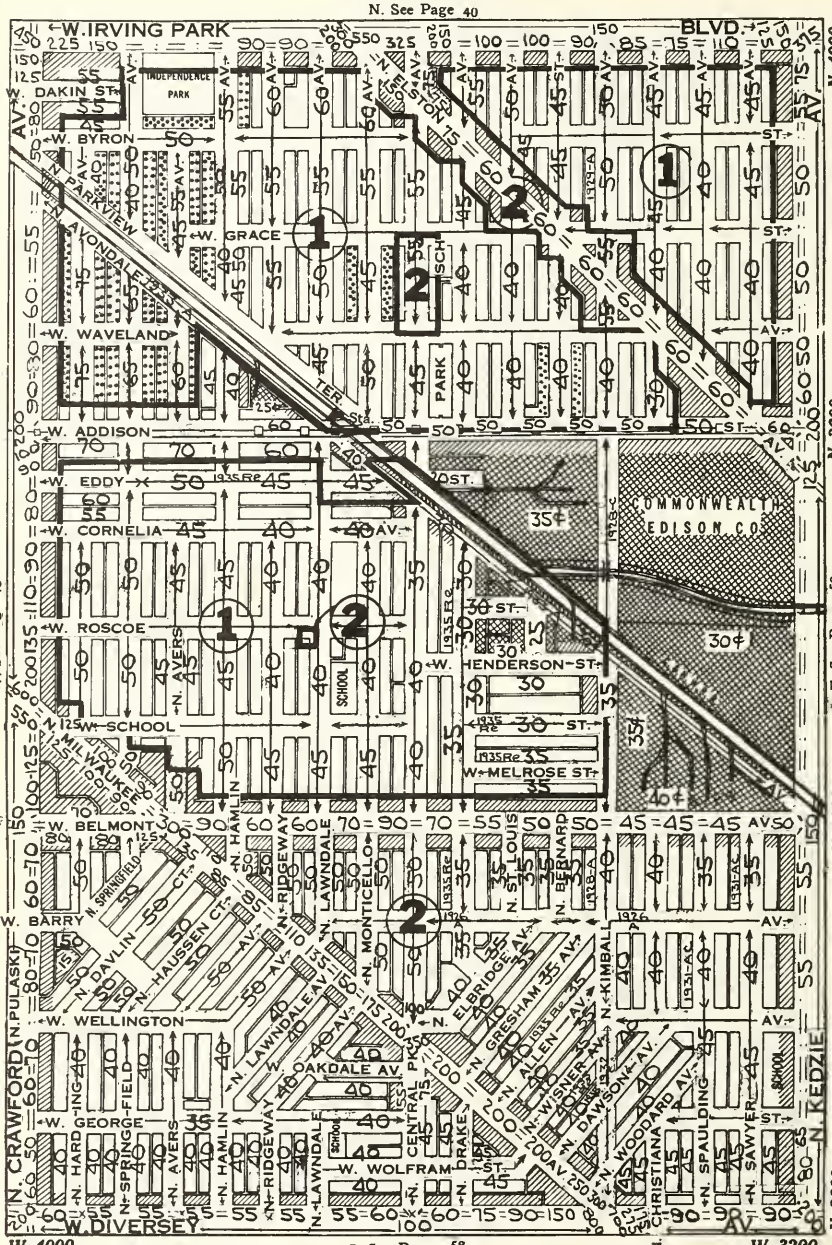

NW¼ Sec 23 Class 4-5-6-15-Amer
SW¼ Sec 23 Class 4-5-15-16-18-Amer
NW¼ Sec 26 Class 3-4-5-15-16-18-Amer & Pol

NE¼ Sec 23 Class 4-14-15-Amer
SE¼ Sec 23 Class 3-4-14-43-Amer
NE¼ Sec 26 Class 3-14-Amer & Pol

T. 40 N.—R. 13 E.

N. See Page 41

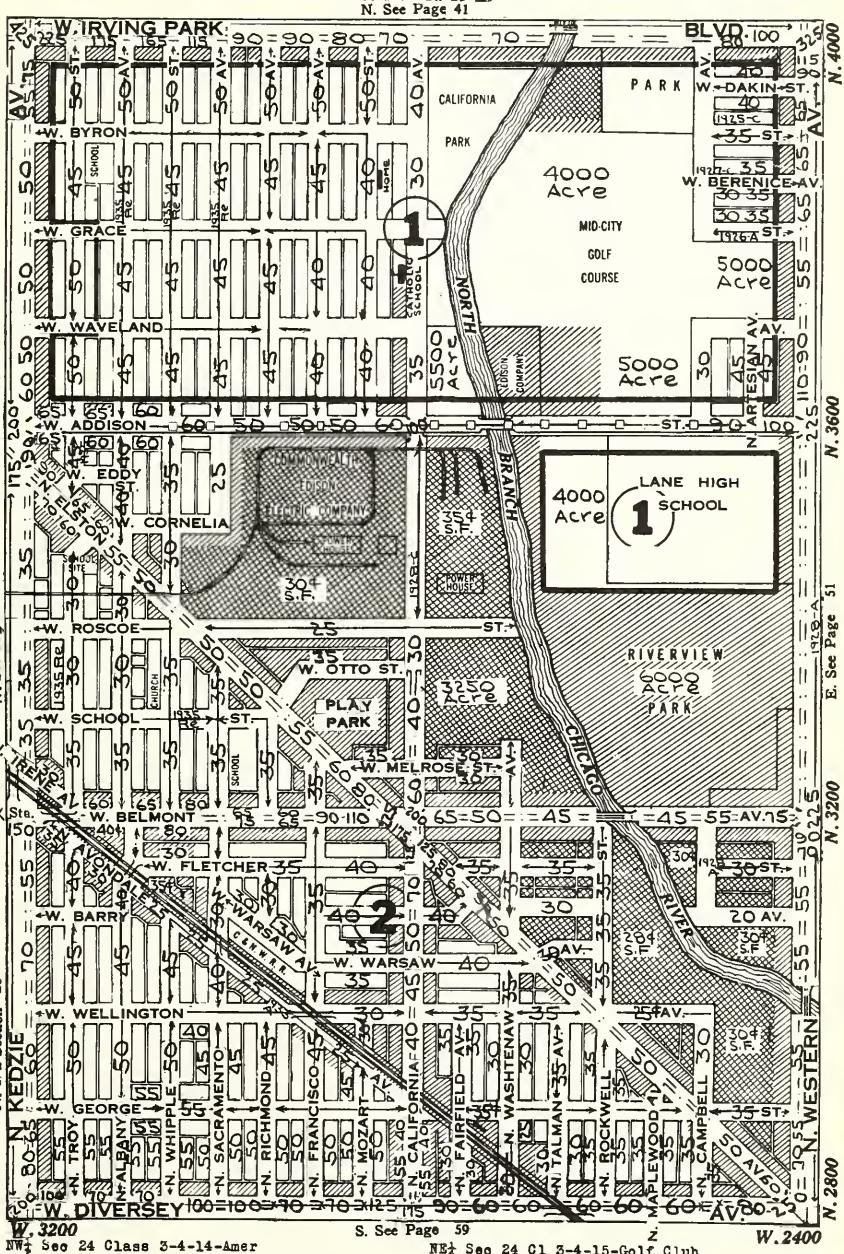

T. 40 N.—R. 14 E.

N. See Page 42

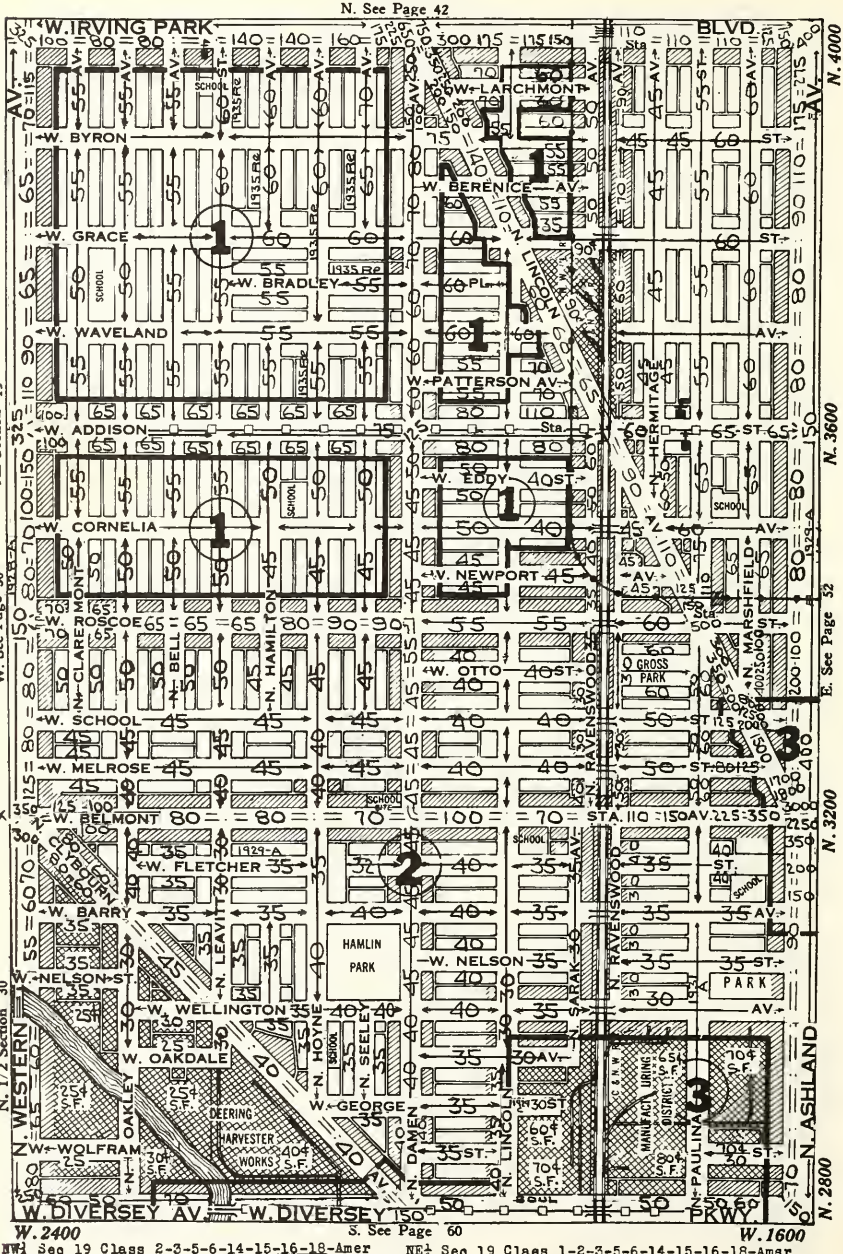

S. See Page 60

NW¼ Sec 19 Class 2-3-5-6-14-15-16-18-Amer
SW¼ Sec 19 Class 1-2-3-5-6-14-15-16-Amer-Swed
NW¼ Sec 30 Class 1-2-3-5-6-14-Amer
NE¼ Sec 19 Class 1-2-3-5-6-14-15-16-18-Amer
SE¼ Sec 19 Class 1-2-3-5-6-14-15-16-18-Amer&Swed
NE¼ Sec 30 Class 1-2-3-5-6-14-43-Amer

T. 40 N.—R. 14 E.

N. See Page 43

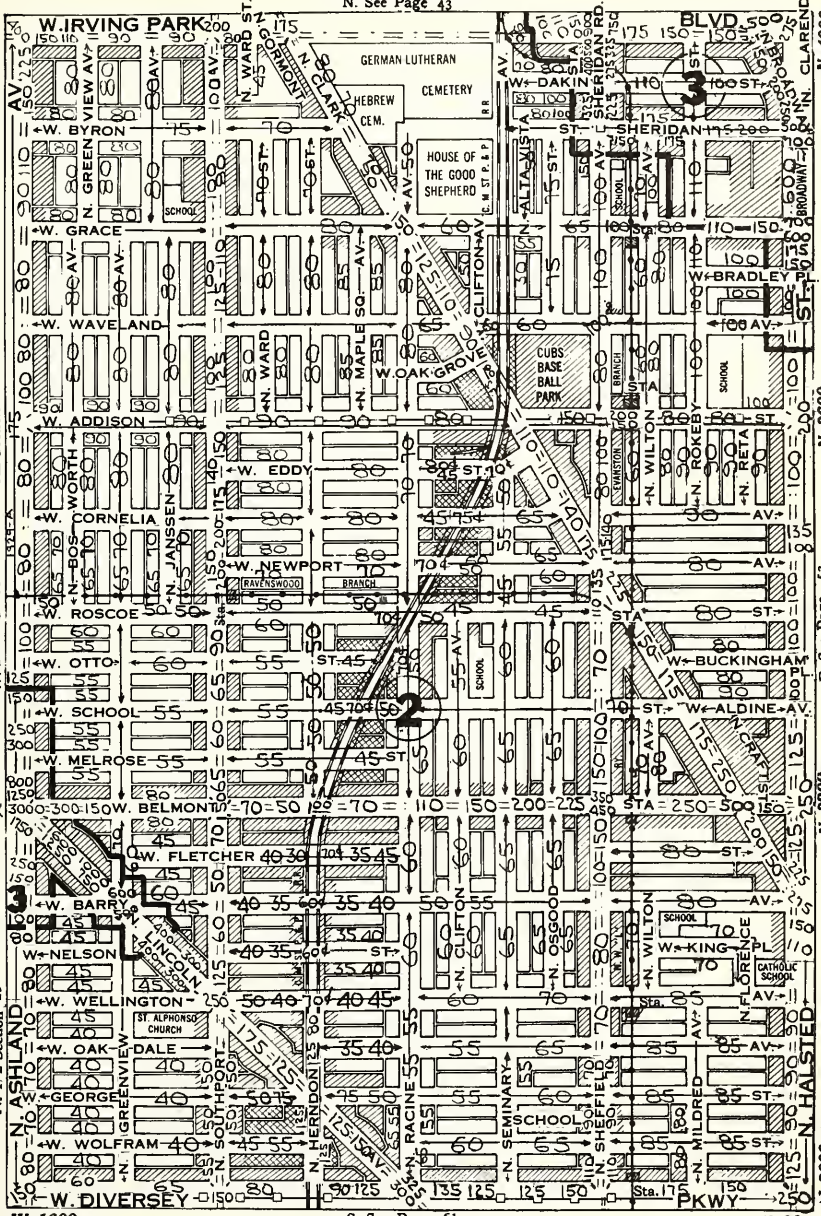

S. See Page 61

NW¼ Sec 20 Cl 3-5-6-14-15-16-18-Amer
SW¼ Sec 20 Cl 3-5-6-12-14-15-16-18-Amer&Swed
NW¼ Sec 29 Cl 1-2-3-5-6-14-15-Amer
NE¼ Sec 20 Class 5-14-15-16-19 Amer
SE¼ Sec 20 Class 3-5-6-12-14-15-16-18-Amer-Swed
NE¼ Sec 29 Class 3-5-6-14-15-16-18-Amer-Swed

TELEPHONE—DIVERSEY 4771-4772

ALBIN J. LIEPOLD, INC.

Real Estate Investments

541 DIVERSEY PARKWAY

SPECIALISTS IN { FINANCING / CONSTRUCTION / COMMERCIAL LEASING / PROPERTY MANAGEMENT

"Complete Insurance Service"

The facilities of this office anticipates the needs of the Agent or Broker in all forms of insurance

BRUMMEL BROTHERS

Insurance Underwriters

Cook County Department Managers representing Strong Old Line Companies only

175 West Jackson Boulevard
CHICAGO, ILLINOIS

TELEPHONE WABASH 2056

T. 40 N.—R. 14 E.

N. See Page 44

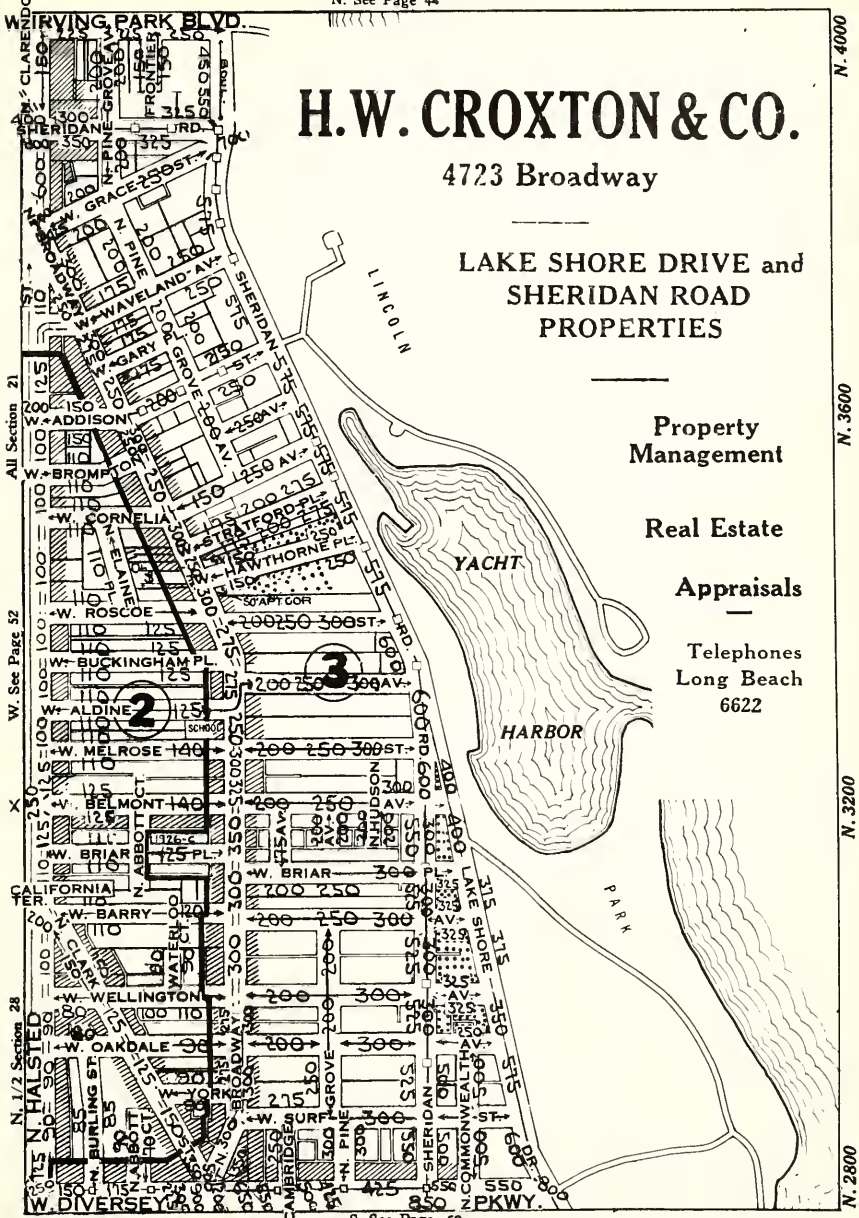

T. 40 N.—R. 12 E.

N. See Page 44d

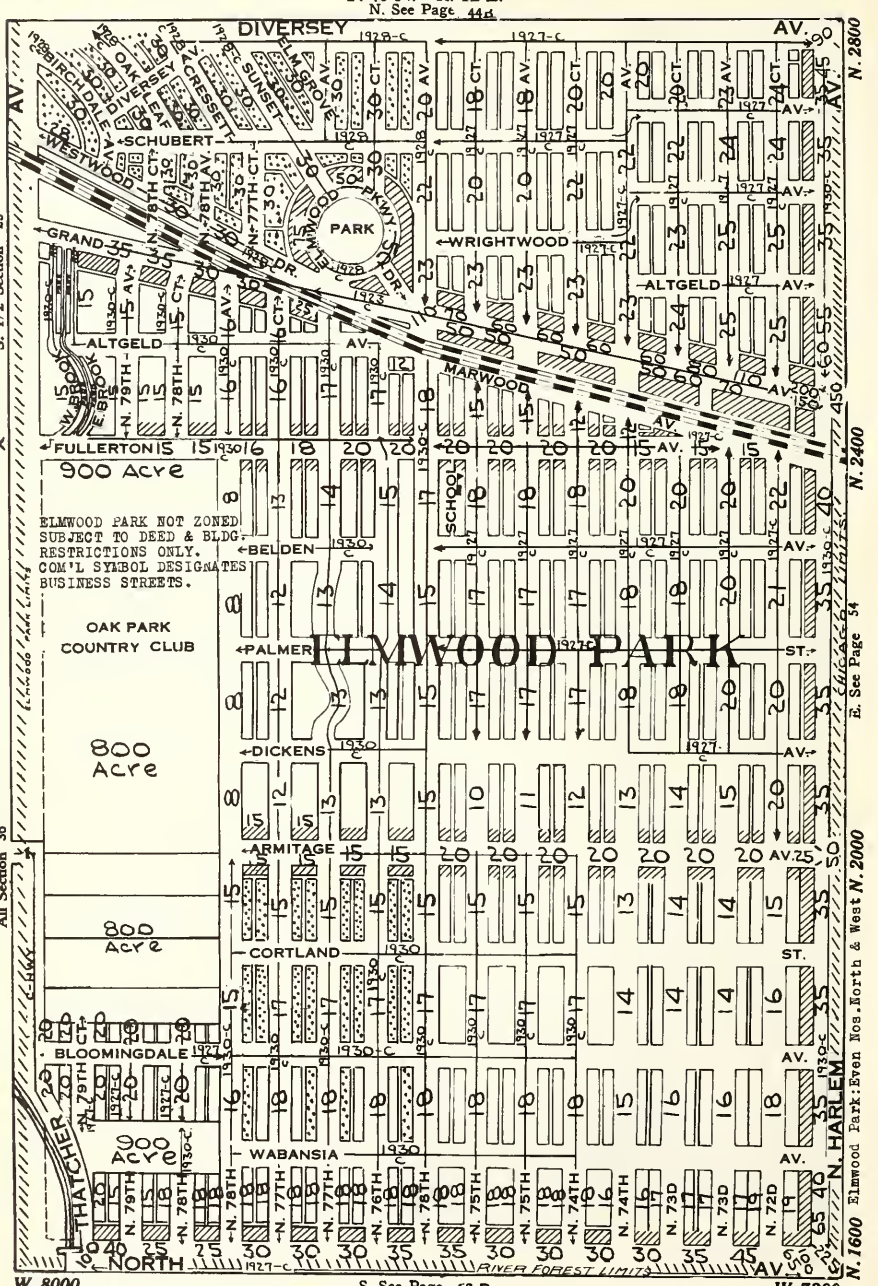

W. 8000 S. See Page 62 D W. 7200

SW¼ Sec 25 N.of RR.Class-4,S.of RR.Cl-1-2-3-4-Amer SE¼ Sec 25 Class 1-2-3-4-Vac Lots, Amer & Pol

NW¼ Sec 36 Class 1-2-3-4-Most Vac-Amer & Pol NE¼ Sec 36 Class 1-2-3-4-Vac Lots, Amer & Pol

SW¼ Sec 36 Most Vac-Few Class-4-9-Amer& Pol SE¼ Sec 36 Class 1-2-3-4-Most Vac- Amer & Pol

T. 40 N.—R. 13 E.

N. See Page 45

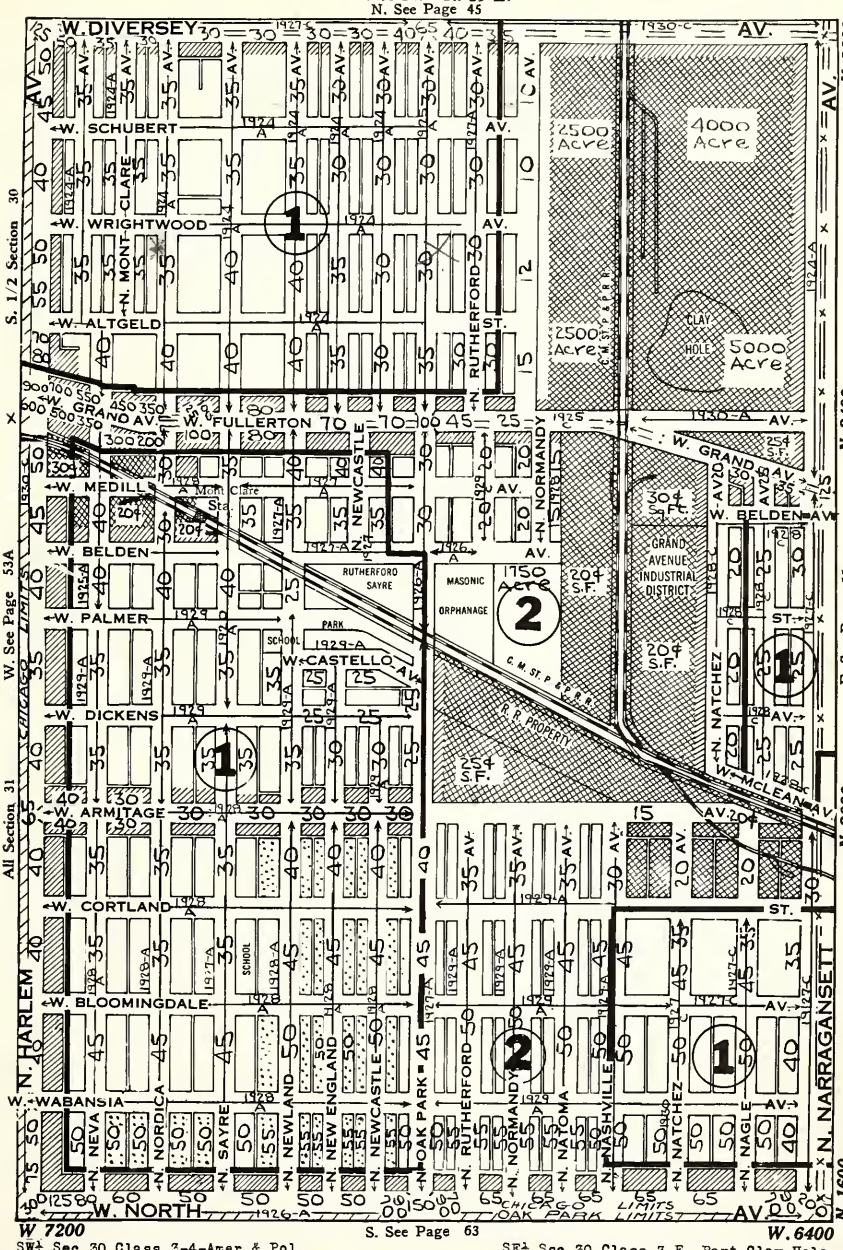

S. See Page 63

SW¼ Sec 30 Class 3-4-Amer & Pol
NW¼ Sec 31 Class 3-5-6-Vac Lots-Amer & Pol
SW¼ Sec 31 Class 4-Most Vac-Amer

SE¼ Sec 30 Class-2,E. Part Clay Hole
NE¼ Sec 31 Class 3-4-42-Vac Lots
SE¼ Sec 31 Class 4-Most Vac-Amer

KEENEY

Industrial District

Phipps Industrial Land Trust

Owners

Factory Sites for Sale
Superior Shipping Facilities
C. M. St. P. & P. R. Ry.

Apply to

KEENEY INDUSTRIAL DISTRICT

J. H. VAN VLISSINGEN & CO.

Sales Agents

120 S. La Salle Street

Room 813 Phone: Randolph 4042

Or to your own broker

The erection of buildings financed for purchasers.

T. 40 N.—R. 13 E.

N. See Page 46

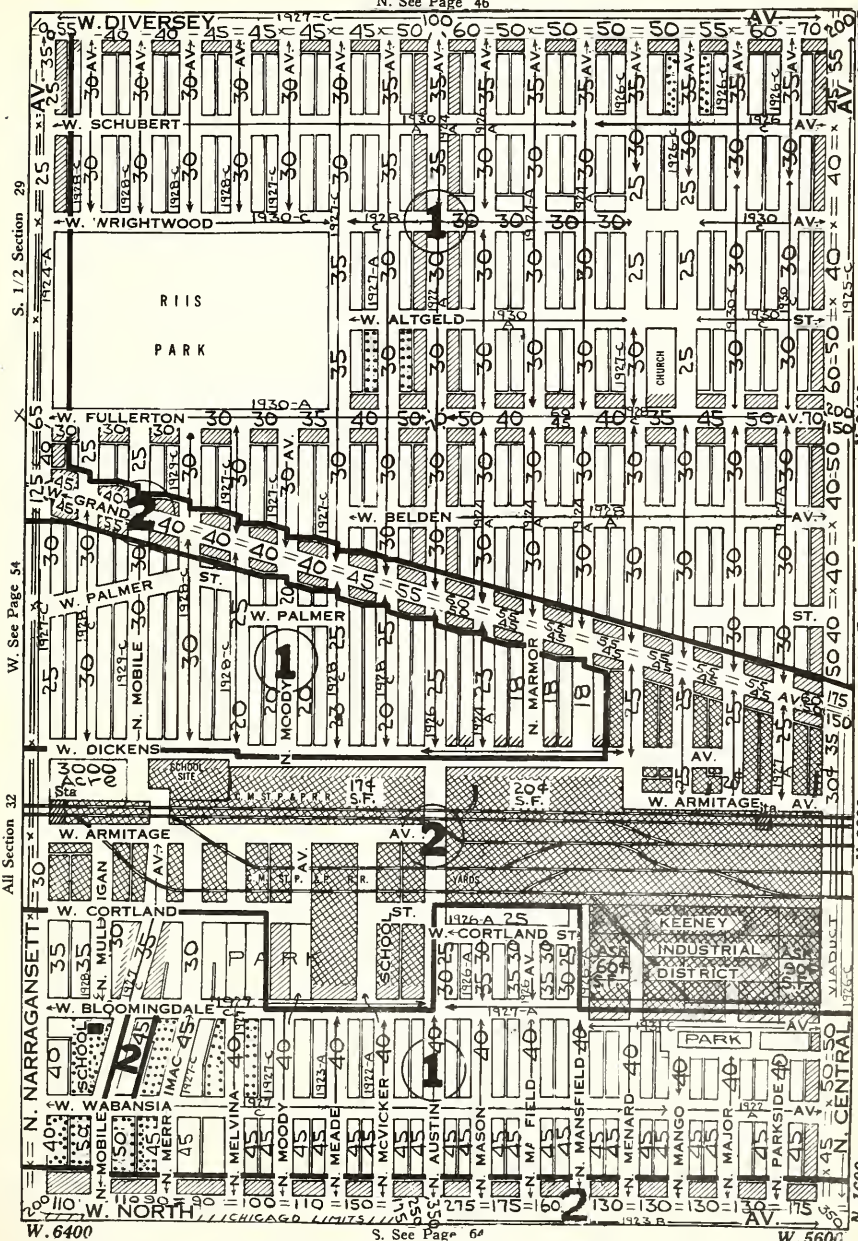

SW¼ Sec 29 Class 3-4-15-Vac Lots-Amer & Pol
NW¼ Sec 32 Class 2-3-4-15-Vac Lots-Amer & Pol
SW¼ Sec 32 Class 4-15-43-Vac Lots-Amer

SE¼ Sec 29 Class 3-4-15-Vac Lots-Amer & Pol
NE¼ Sec 32 Class 2-3-4-Amer & Pol
SE¼ Sec 32 Class 4-15-43-All New-Amer

MEMORANDA

T. 40 N.—R. 13 E

N. See Page 47

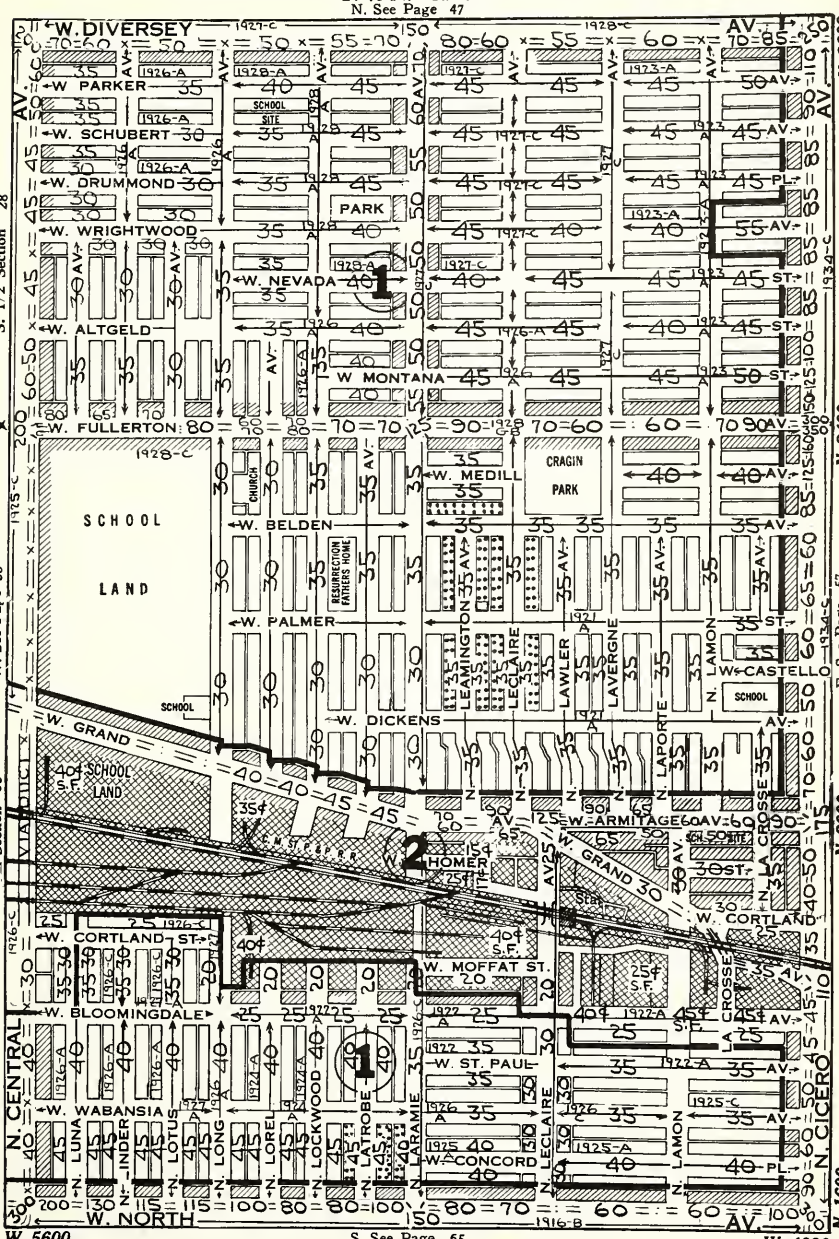

S. See Page 65

SW¼ Sec 28 Class 3-4-15-Few Vac Lots-Amer & Pol
NW¼ Sec 33 Class 3-4-14-15-43-Amer & Pol
SW¼ Sec 33 E½ CI 4-15, W½ Solid Class 15-Amer

SE¼ Sec 28 Class 3-4-15-18-Amer & Pol
NE¼ Sec 33 Class 3-4-14-15-Amer & Pol
SE¼ Sec 33 Class 3-4-14-15-43-Amer

T. 40 N.—R. 13 E.

N. See Page 48

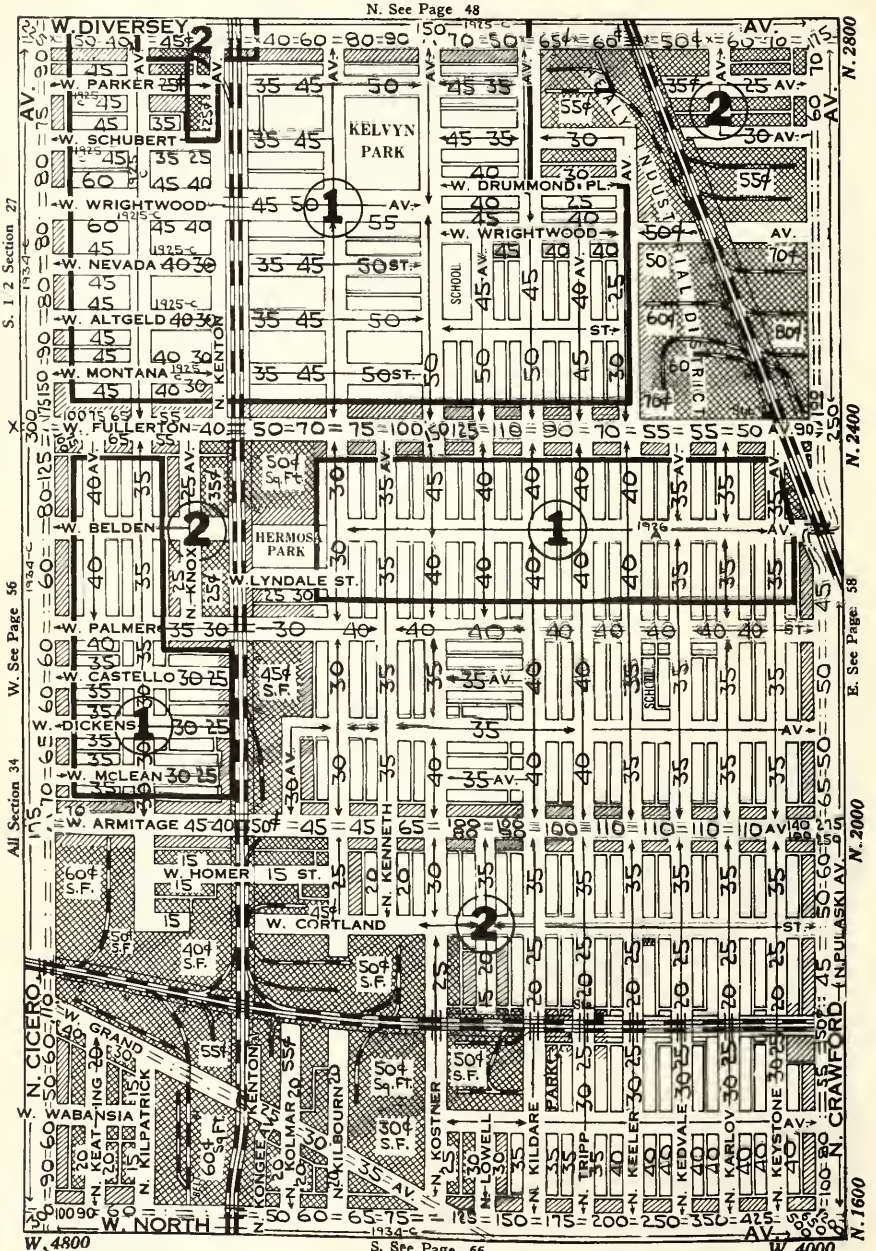

SW¼ Sec 27 Class 4-15-18-Amer
NW¼ Sec 34 Class 2-3-4-13-14-15-43-Amer & Swed
SW¼ Sec 34 Class 2-3-43-Amer & Swed

SE¼ Sec 27 E½ Class 43, W½ Class 4-15-18-Amer
NE¼ Sec 34 Class 1-2-3-13-14-Amer & Swed
SE¼ Sec 34 Class 1-2-3-13-14-Amer & Swed

T. 40 N.—R. 13 E.

N. See Page 49

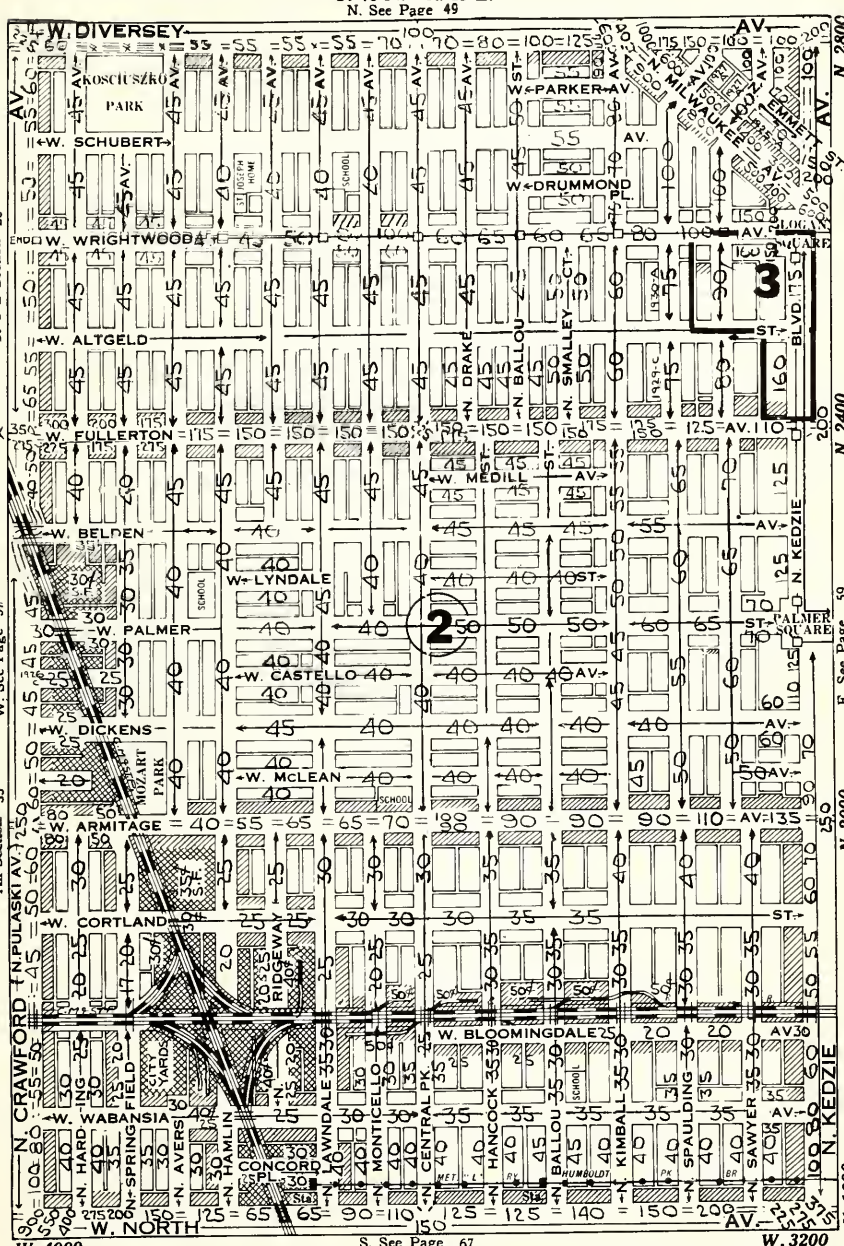

SW¼ Sec 26 Class 3-4-5-13-14-15-Amer
NW¼ Sec 35 Class 3-4-5-13-14-15-43-Amer Swed
SW¼ Sec 35 Class 2-3-13-14-43-Amer & Swed

SE¼ Sec 26 Class 5-6-8-14-15-16-17-18- Amer
NE¼ Sec 35 Class 5-6-8-14-15-16-17-18-Amer Swed
SE¼ Sec 35 Class 2-3-13-14-15-18-43-Amer Swed

Specialists in the

Management
Selling
Insuring
and Financing
of North-West Side
Properties.

REALTY & MORTGAGE CO.
ESTABLISHED IN 1906
3115 LOGAN BLVD.

Belmont 0001

Almost a Third of a Century
Serving the North-West Side.

T. 40 N.—R. 13 E.

N. See Page 50

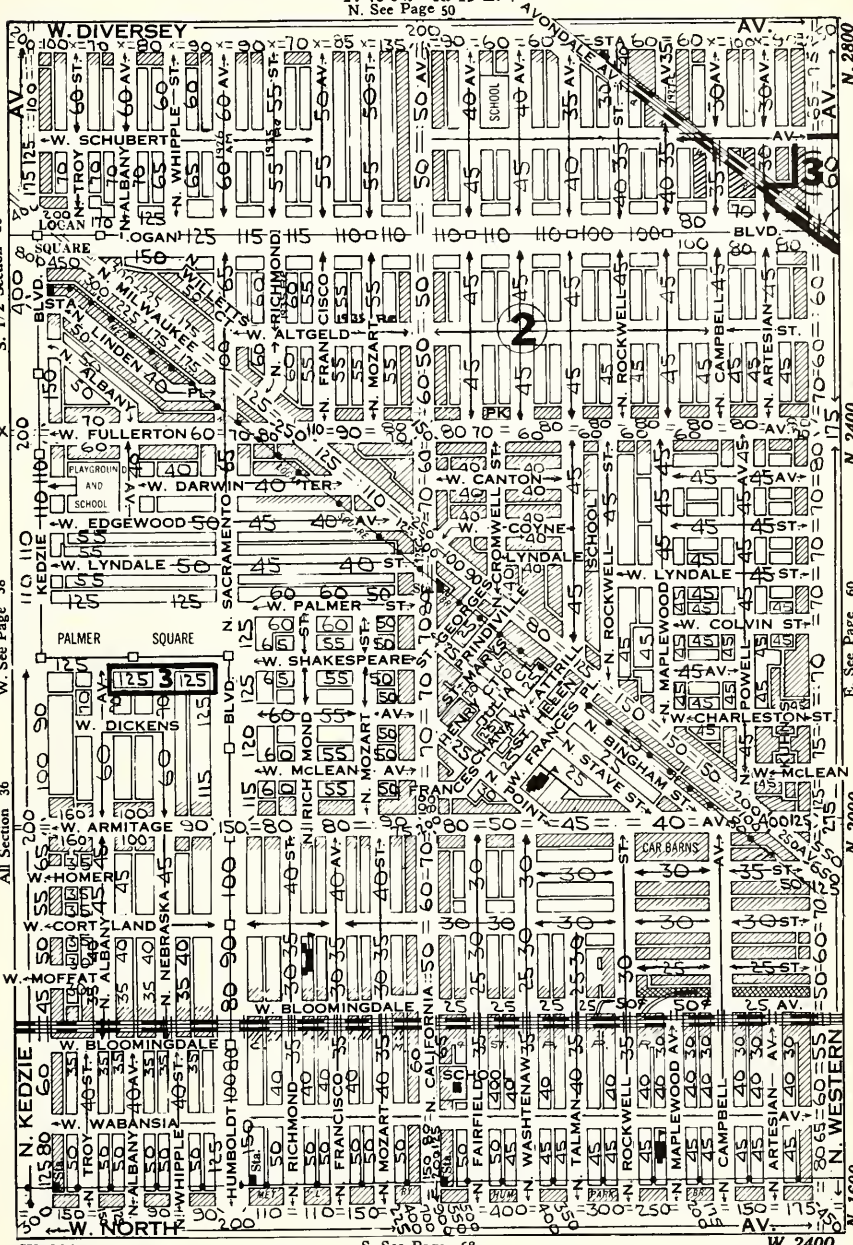

SW¼ Sec 25 Class 2-3-4-6-8-14-16-18-Amer & Pol SE¼ Sec 25 Class 3-4-8-13-14-16-18-Amer & Pol
NW¼ Sec 36 Class 2-3-4-6-8-14-16-18-Amer & Pol NE¼ Sec 36 Class 1-2-3-4-13-14-18-Amer & Pol
SW¼ Sec 36 Class 2-3-4-6-8-14-16-18-Amer & Swed SE¼ Sec 36 Class 1-2-3-13-14-Amer & Swed

T. 40 N.—R. 14 E. THIS MAP ZONING ONLY

N. See Page 51 SEE DUPLICATE MAP NO. 60 FOR LAND VALUES

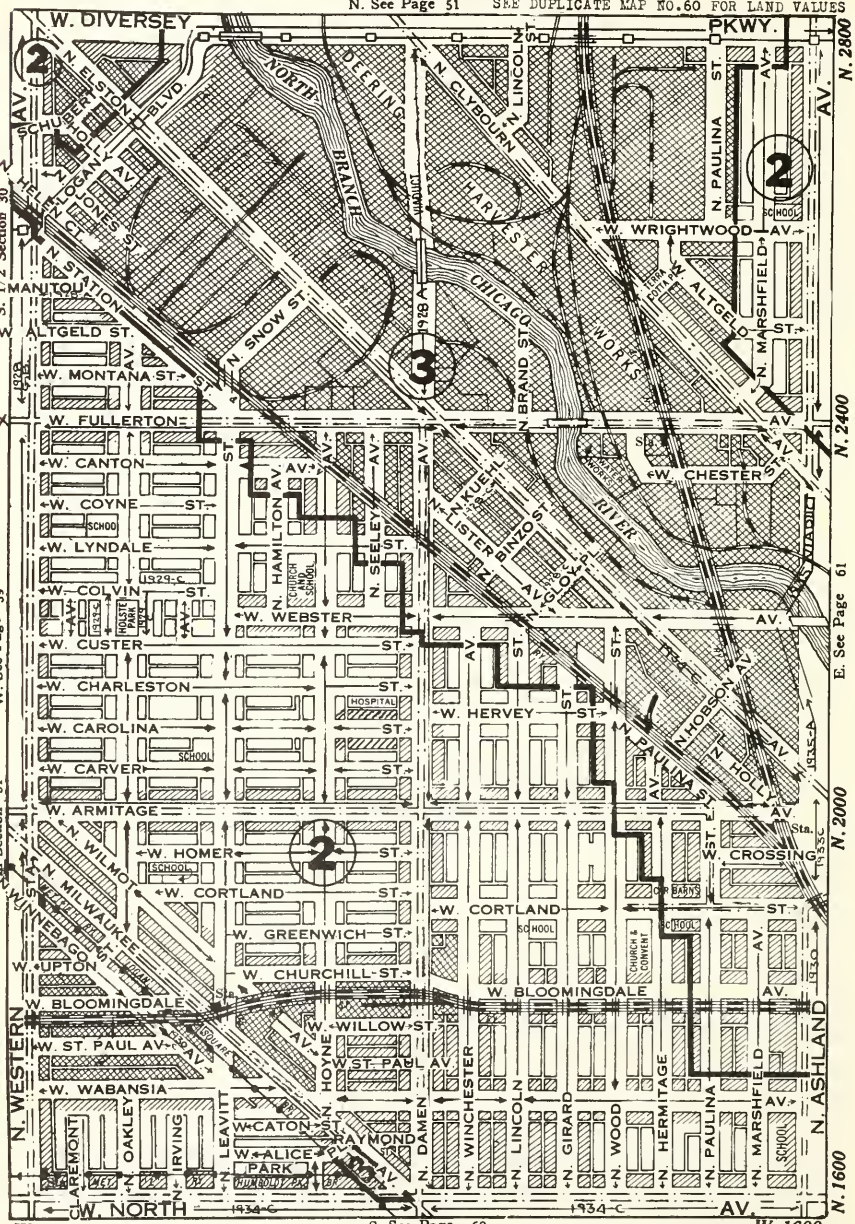

SW¼ Sec 30 Class 1-2-3-14-15-43-Pol
NW¼ Sec 31 Class 1-2-3-4-14- Pol
SW¼ Sec 31 Class 1-2-3-14-43-Pol

SE¼ Sec 30 Class 1-2-3-4-14-43-Pol
NE¼ Sec 31 Class 1-2-3-4-14-43-Pol
SE¼ Sec 31 Class 1-2-3-4-14-Pol

T. 40 N.—R. 14 E

N. See Page 51

THIS MAP LAND VALUES ONLY
SEE DUPLICATE MAP NO. 60 FOR ZONING

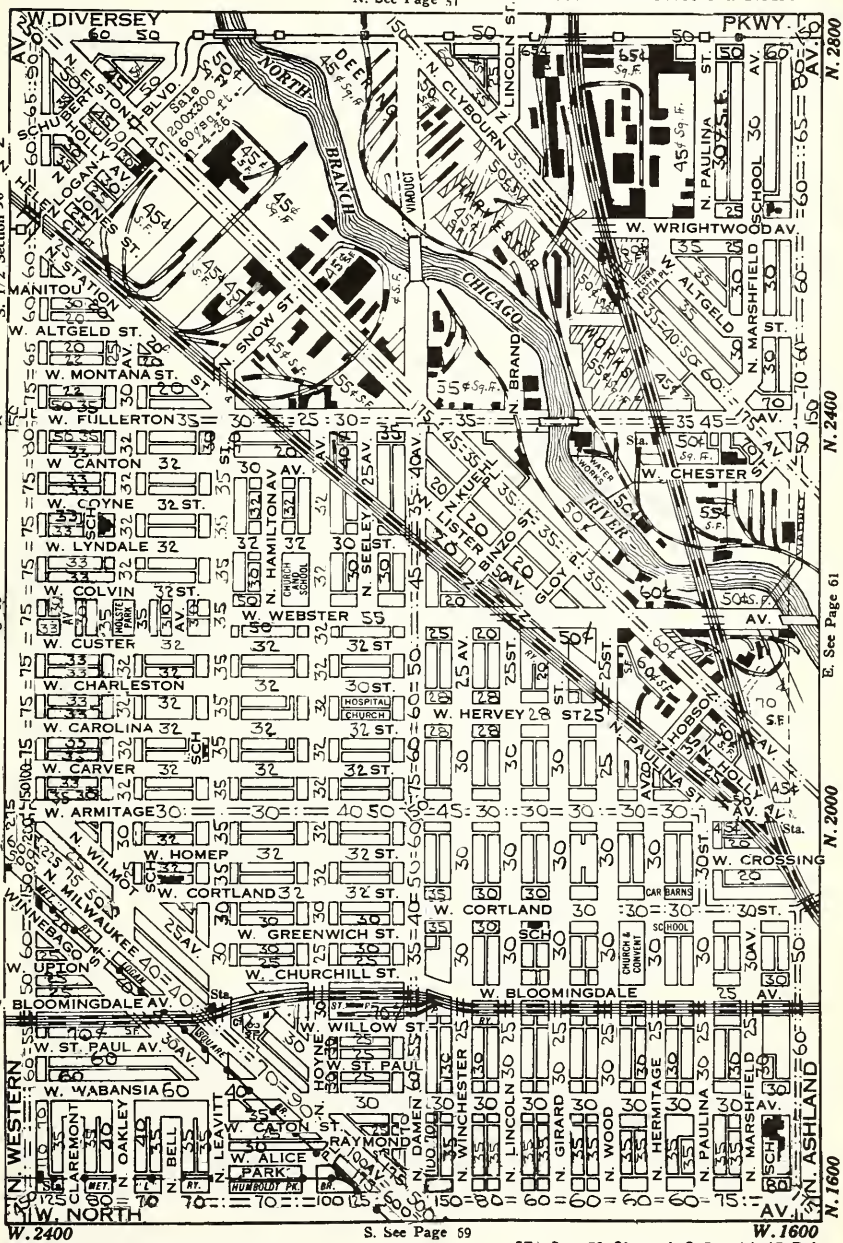

SW¼ Sec 30 Class 1-2-3-14-15-43 Pol
NW¼ Sec 31 Class 1-2-3-4-14-Pol
SW¼ Sec 31 Class 1-2-3-14-43-Pol

SE¼ Sec 30 Class 1-2-3-4-14-43-Pol
NE¼ Sec 31 Class 1-2-3-4-14-43Pol
SE¼ Sec 31 Class 1-2-3-4-14-Pol

T. 40 N.—R. 14 E. THIS MAP ZONING ONLY
N. See Page 52 SEE DUPLICATE MAP NO. 61 FOR LAND VALUES

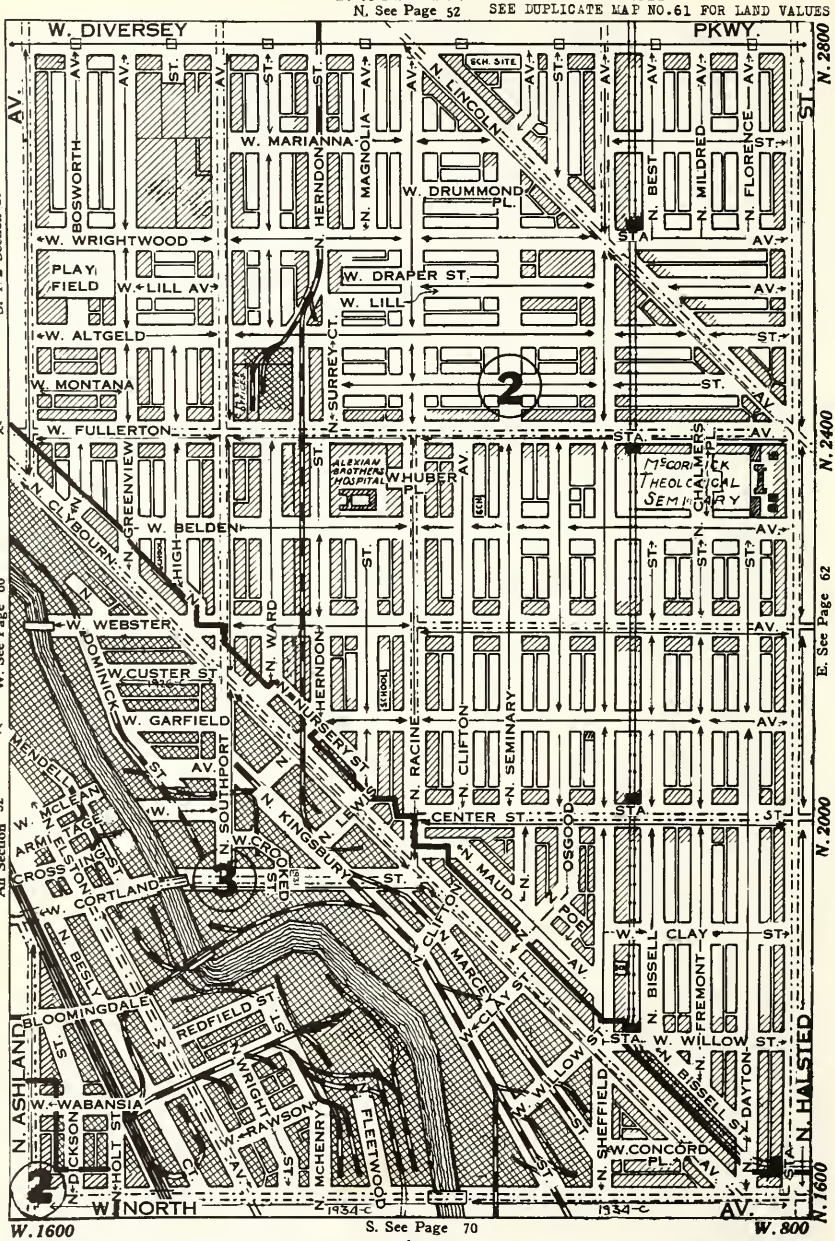

SW¼ Sec 29 Class 1-2-3-5-13-14-43-Amer-Ital
NW¼ Sec 32 Class 1-2-3-5-13-14-43-Pol
SW¼ Sec 32 Class 1-2-13-43-Pol
SE¼ Sec 29 Class 2-3-4-12-13-14-18-Amer-Germ-Ital
NE¼ Sec 32 Class 2-3-5-6-12-13-14-18-Amer-Germ-Ital
SE¼ Sec 32 Class 2-3-5-12-13-14-43-Amer-Germ-Ital

T. 40 N.—R. 14 E THIS MAP LAND VALUES ONLY
N. See Page 52 SEE DUPLICATE MAP NO. 61 FOR ZONING

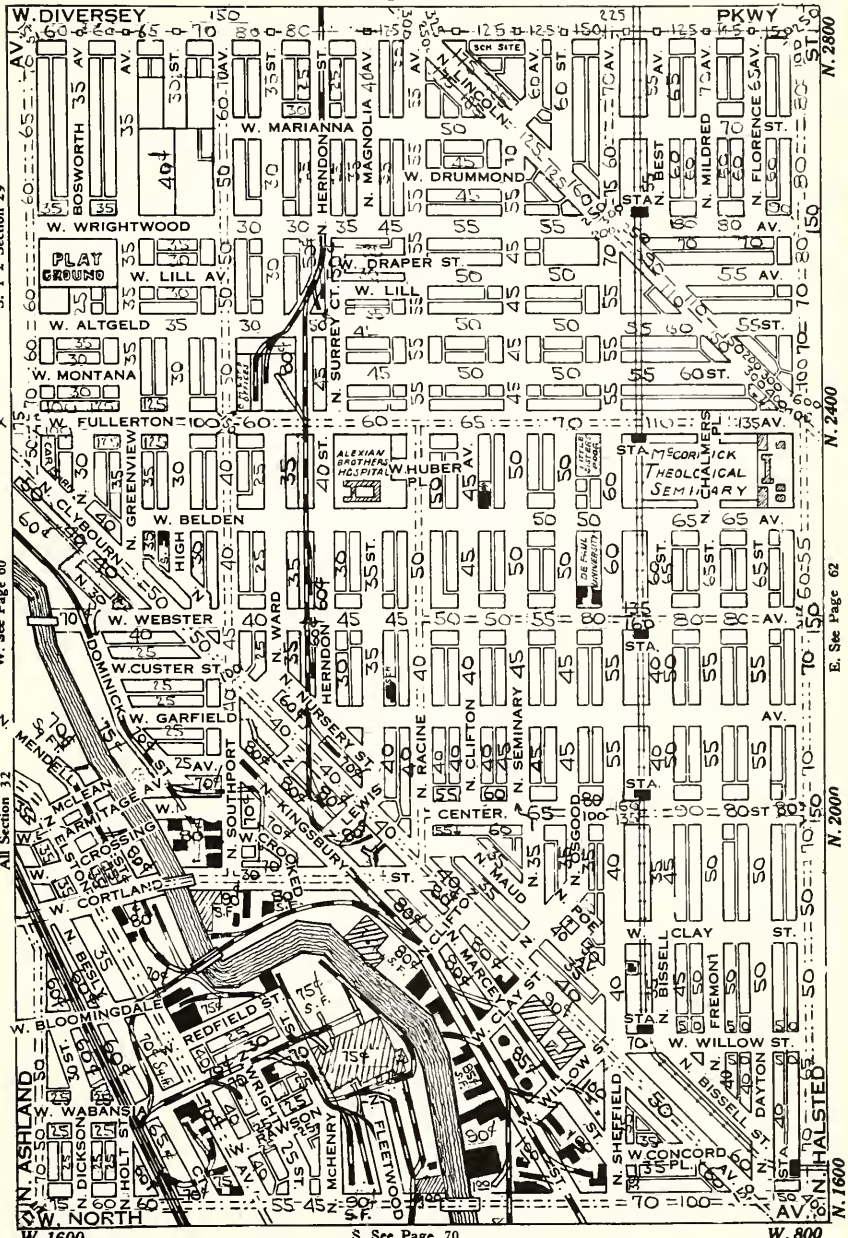

SW¼ Sec 29 Class 1-2-3-5-12-14-43-Amer-Ital
NW¼ Sec 32 Class 1-2-3-5-13-14-43-Pol
SW¼ Sec 32 Class 1-2-13-43 Pol
SE¼ Sec 29 Class 2-3-4-12-13-14-18-Amer-Germ-Ital
NE¼ Sec 32 Class 2-3-5-6-12-13-14-18-Amer-Germ-Ital
SE¼ Sec 32 Class 2-3-5-12-13-14-43-Amer-Germ-Ital

MEMORANDA

T. 40 N.—R. 14 E.

N. See Page 53

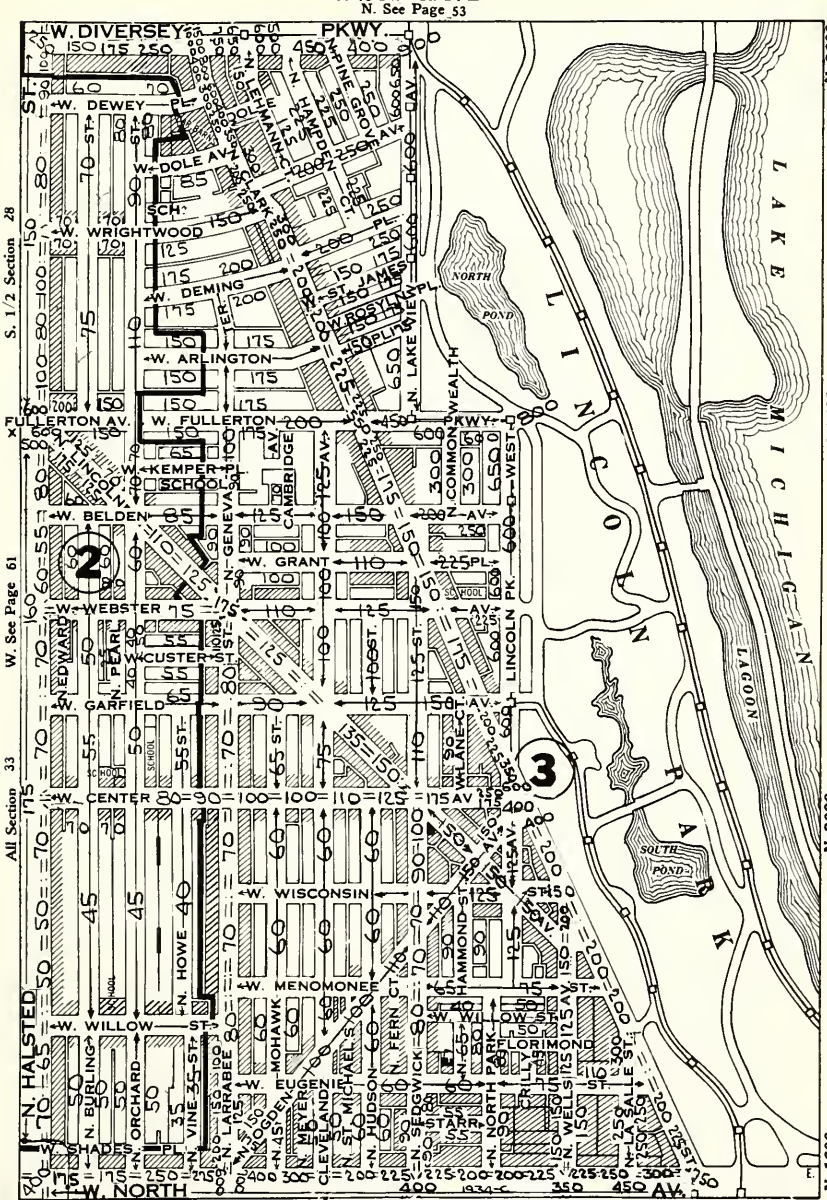

SW¼ Sec 28 W of N Clark Cl 8-12-14-16-17-18-Amer-Germ
NW¼ Sec 33 Class 1-2-8-12-13-14-16-17-Amer & Germ
SW¼ Sec 33 Class 1-2-3-13-14-16-Ger & Amer
SE¼ Sec 28 E of N.Clark Cl 8-12-17-36-Amer
NE¼ Sec 33 Cl 8-17-36-Amer
SE¼ Sec 33 Cl 2-3-8-12-13-14-16-36-Amer-Germ

PROVISO TWP. NOT ZONED
SUBJECT TO DEED RESTRICTIONS

T. 39 N.—R. 12 E.

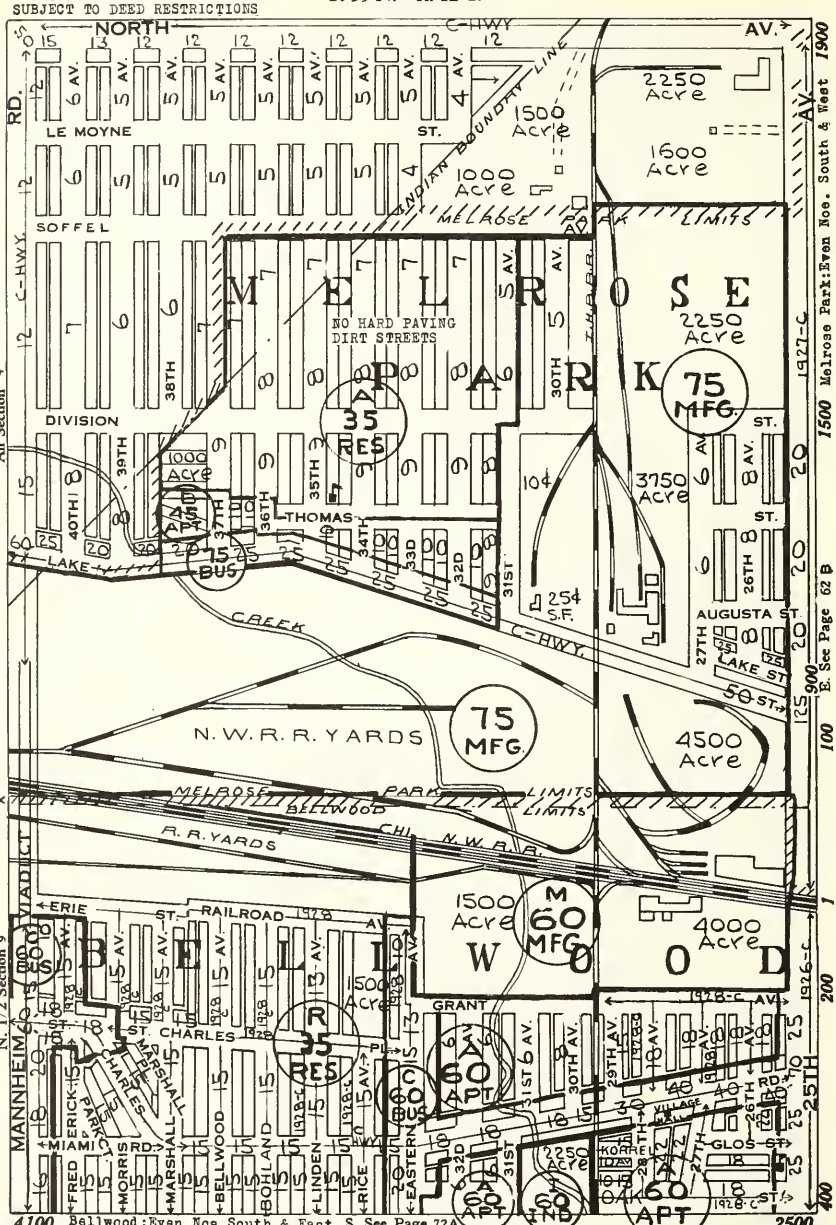

NW¼ Sec 4 Class 2-3-4-Vac Lots Not Paved Amer-Lit.-Ital
SW¼ Sec 4 Class 2-3-4-RR Yds Amer-Lit-Ital
NW¼ Sec 9 Class 3-4-Vac Lots Amer

NE¼ Sec 4 Class 43-44
SE¼ Sec 4 Class 43-44
NE¼ Sec 9 Class 2-3-4-Amer

T. 39 N.—R. 12 E.

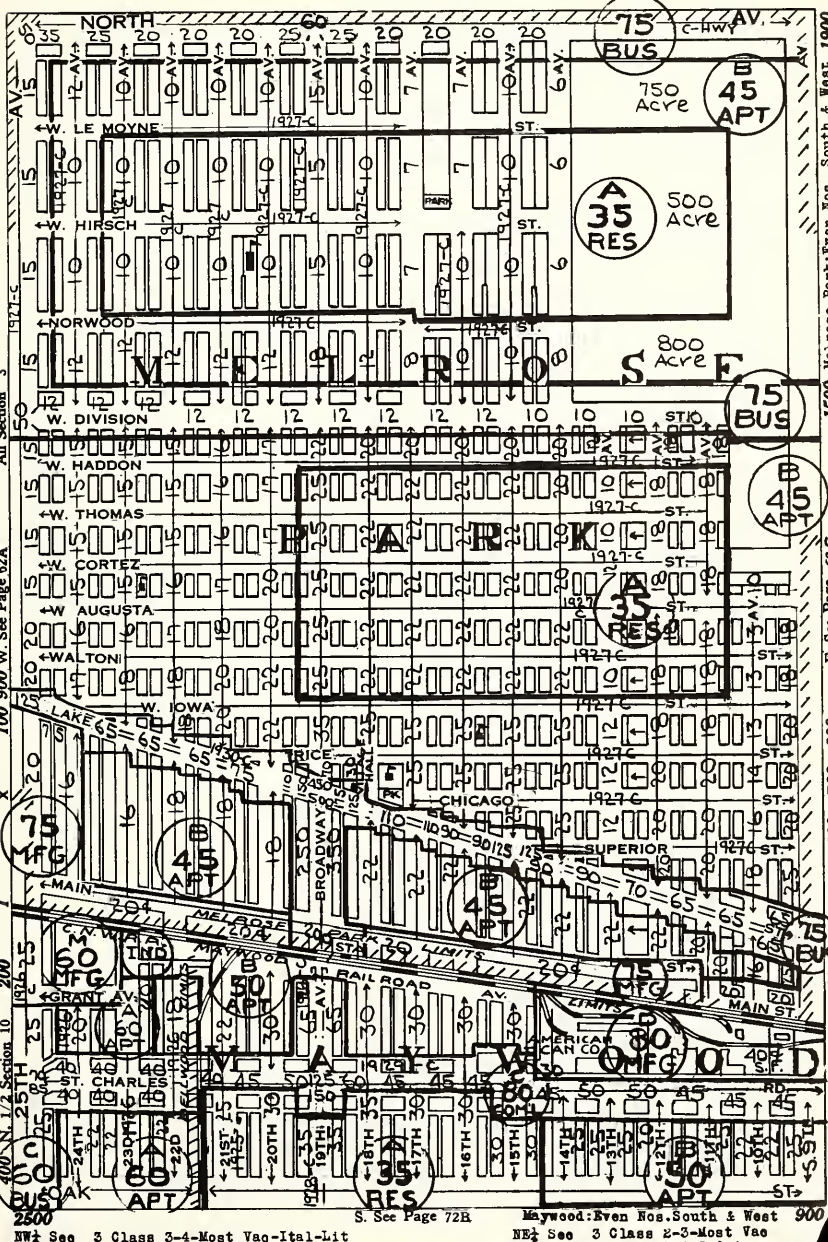

NW¼ Sec 3 Class 3-4-Most Vac-Ital-Lit
SW¼ Sec 3 Class 2-2-4-Ital-Lit
NW¼ Sec 10 Class 2-3-4-Amer

NE¼ Sec 3 Class 2-3-Most Vac
SE¼ Sec 3 Class 3-4-5-6-Amer
NE¼ Sec 10 Class 3-4-5-43-Amer-Neg

T. 39 N.—R. 12 E.

NW¼ Sec 2 Vac Acres County Fair
SW¼ Sec 2 Class 3-4-5-6-Amer
NW¼ Sec 11 Class 3-4-5-43-Amer

NE¼ Sec 2 Vac Acres
SE¼ Sec 2 Class 4-7-9-Amer
NE¼ Sec 11 Class 4-7-9-Amer

UNIT VALUES FOR 125 FT. IN DEPTH
RES. TABLE 150FT.1.038;175FT.1.073

T. 39 N.—R. 12 E.
N. See Page 53A

THIS PAGE MOSTLY SINGLE FAMILY
(21FT.FOR "A"RES) (45FT.FOR "B"APTS)

NW¼ Sec 1 Class 9-10-11-Most Vac-Amer
SW¼ Sec 1 Class 6-7-9-10-11-Few Lots-Amer
NW¼ Sec 12 Class 6-7-9-15-17-Amer
NE¼ Sec 1 Class 9-10-Most Vac-Amer
SE¼ Sec 1 Class 6-7-9-10-11-Few Lots-Amer
NE¼ Sec 12 Class 6-7-9-17-43-Amer

UNIT VALUES FOR 125 FT. IN DEPTH
SEE DEPTH TABLES FOR LOTS OVER 125 FT.

T. 39 N.—R. 13 E.

N. See Page 54

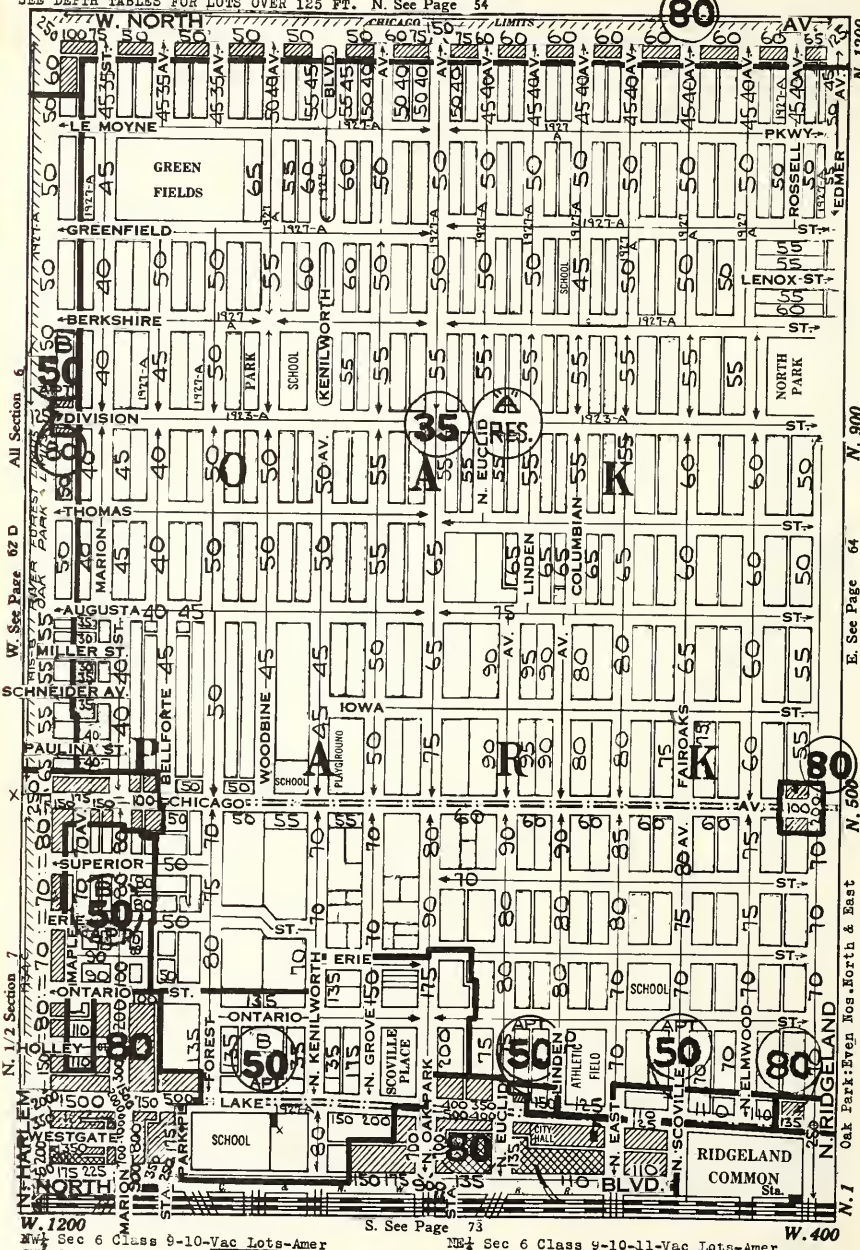

S. See Page 73

NW¼ Sec 6 Class 9-10-Vac Lots-Amer
SW¼ Sec 6 Class 6-7-9-10-Amer
NW¼ Sec 7 Class 6-10-11-17-18-Amer

NE¼ Sec 6 Class 9-10-11-Vac Lots-Amer
SE¼ Sec 6 Class 6-9-10-11-Fair Oaks Sub-Amer
NE¼ Sec 7 Class 6-7-9-17-Amer

OAK PARK MOSTLY SINGLE FAMILY
"35 FOOT A RESIDENCE

T. 39 N.—R. 13 E.

N. See Page 55

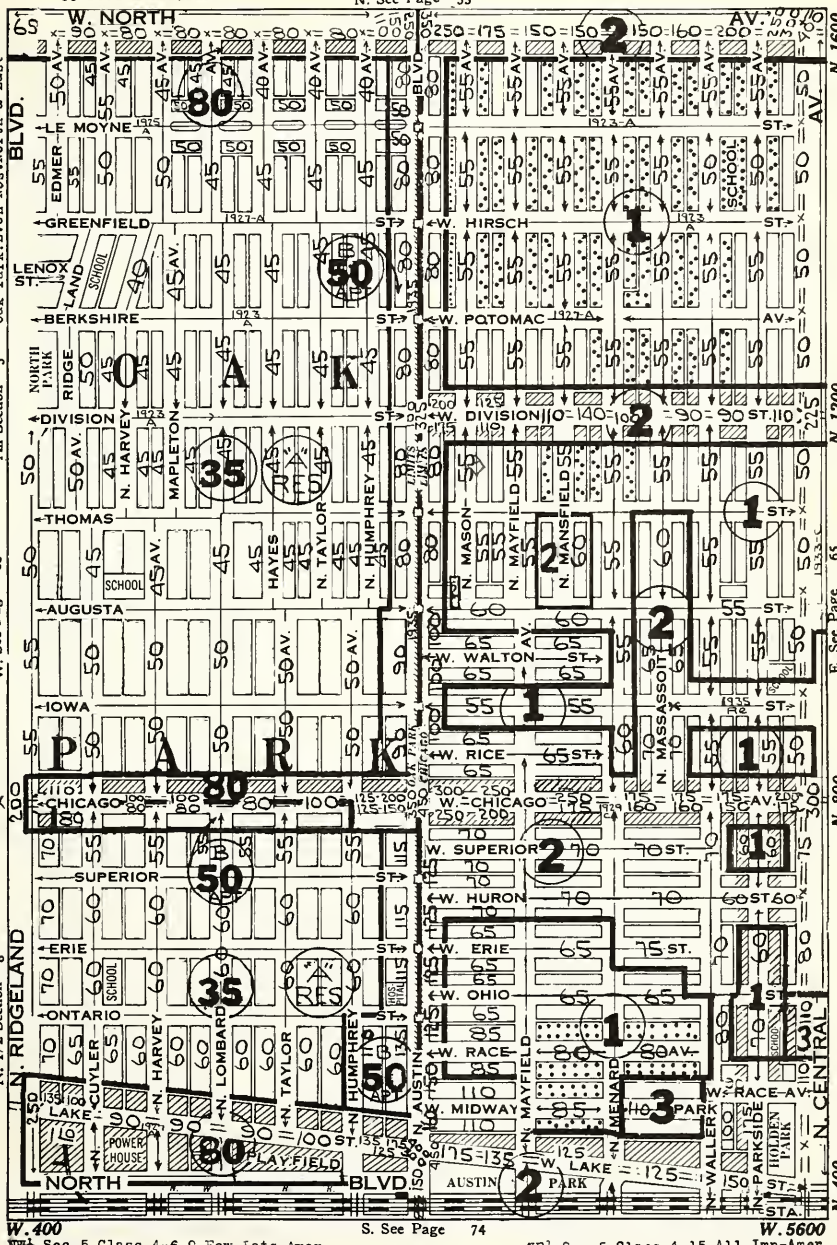

S. See Page 74

NW¼ Sec 5 Class 4-6-9-Few Lots-Amer
SW¼ Sec 5 Class 5-6-Amer
NW¼ Sec 8 Class 5-6-17-Amer

NE¼ Sec 5 Class 4-15-All Imp-Amer
SE¼ Sec 5 Class 4-5-6-15-18-Amer
NE¼ Sec 8 Class 4-5-6-15-18-Amer

T. 39 N.—R. 13 E.

N. See Page 56

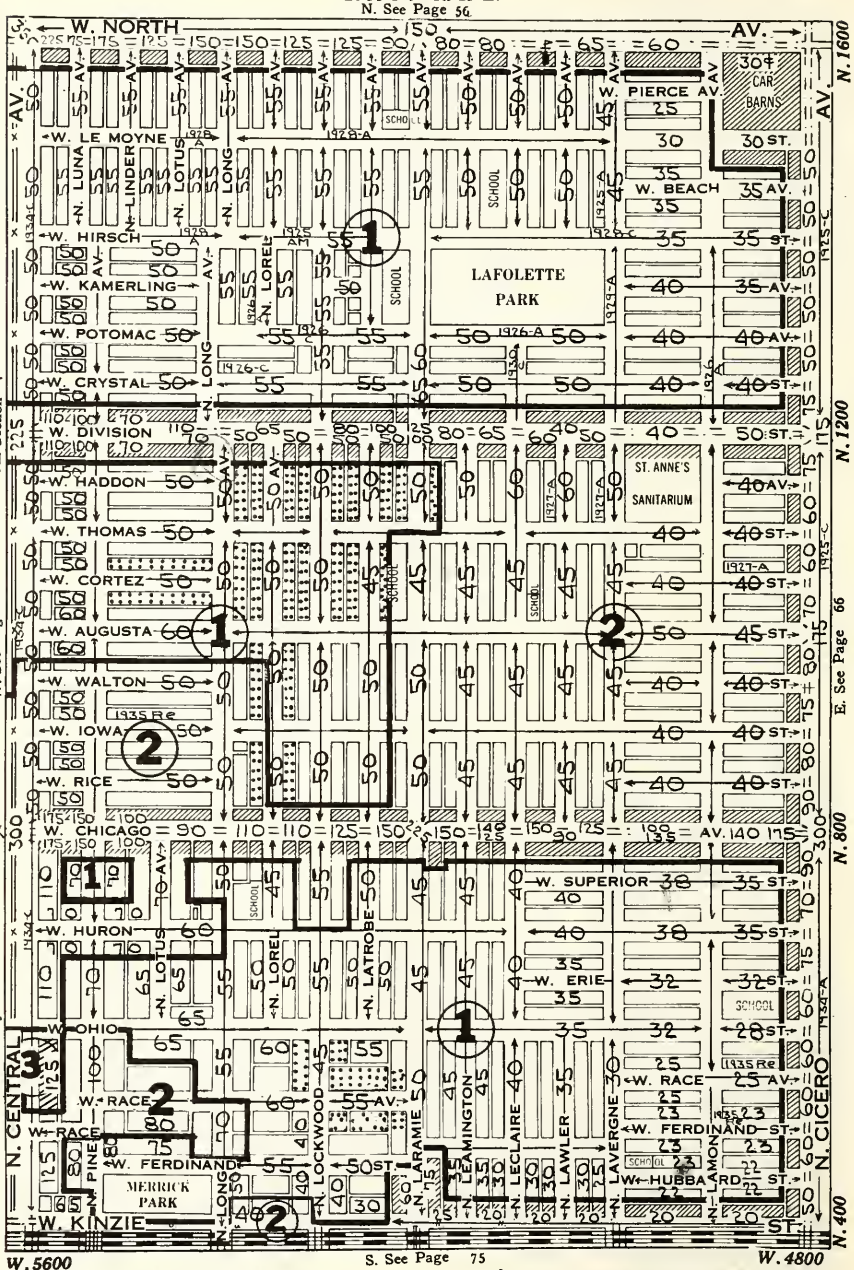

S. See Page 75

NW¼ Sec 4 Class 4-5-15-18-Few Lots Amer
SW¼ Sec 4 Class 3-4-5-14-15-18-Amer-Ital
NW¼ Sec 9 Class 3-4-5-14-15-17-18-Amer-Ital

NE¼ Sec 4 Class 4-5-15-18-Few Lots-Amer
SE¼ Sec 4 Class 4-5-14-15-18-Amer-Ital
NE¼ Sec 9 Class 2-3-5-13-14-Amer-Ital

T. 39 N.—R. 13 E.

N. See Page 57

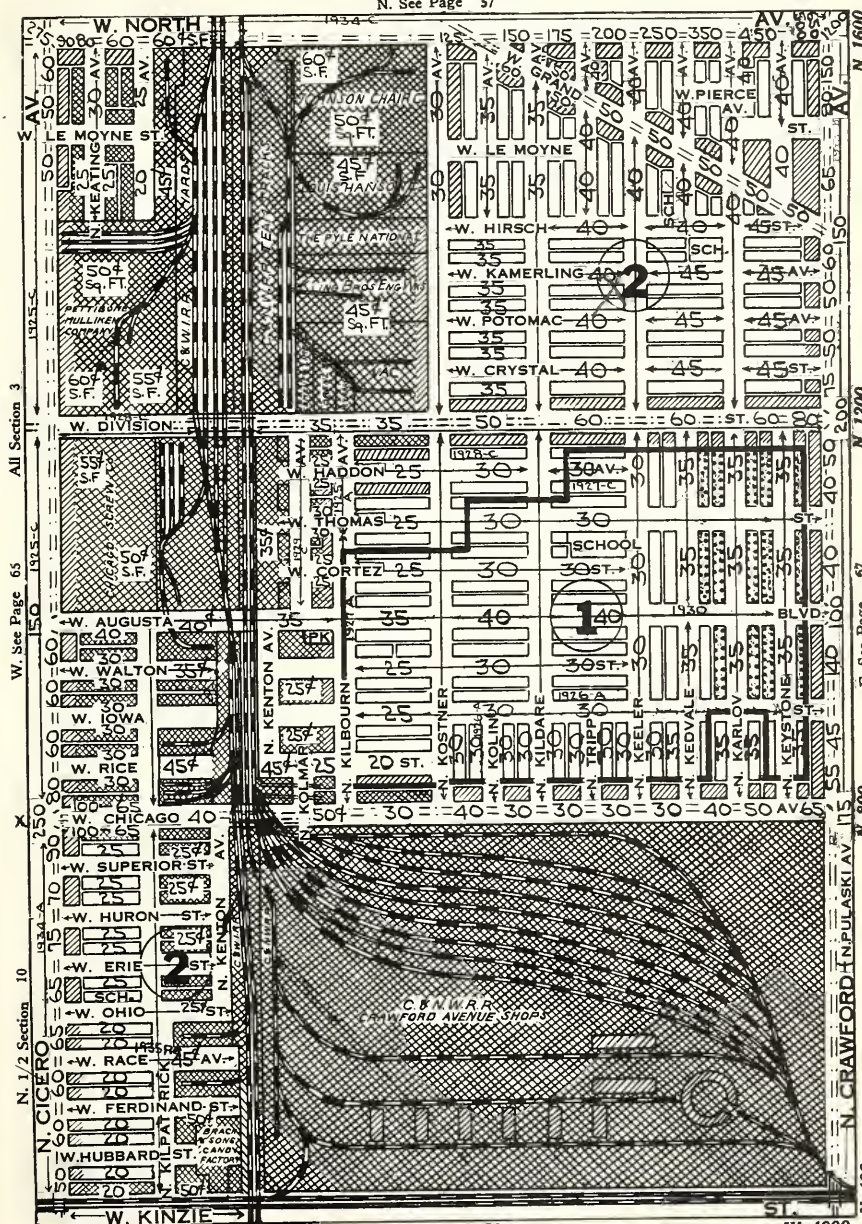

NW¼ Sec 3 Class 3-43-Amer
SW¼ Sec 3 Class 3-43-Amer
NW¼ Sec 10 Class 1-2-3-13-43-Amer

NE¼ Sec 3 Class 5-13-14-15-16-18-Amer-Jew
SE¼ Sec 3 Class 3-4-5-13-14-18-Amer
NE¼ Sec 10 Class 43-Most Tracks & RR.Shops

T. 39 N.—R. 13 E.

N. See Page 58

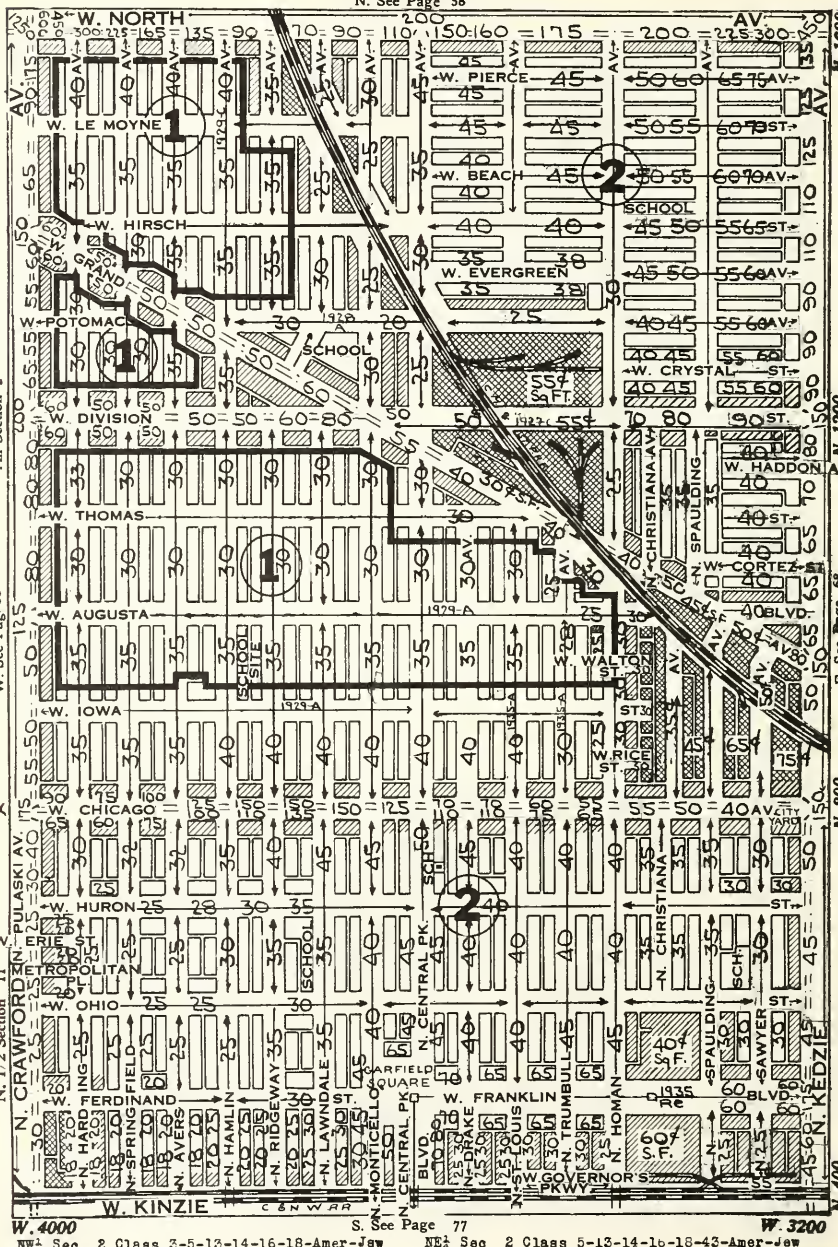

S. See Page 77

NW¼ Sec 2 Class 3-5-13-14-16-18-Amer-Jew
SW¼ Sec 2 Class 2-3-5-13-14-16-Amer-Ital
NW¼ Sec 11 Class 1-2-3-5-13-14-16-Amer-Ital
NE¼ Sec 2 Class 5-13-14-16-18-43-Amer-Jew
SE¼ Sec 2 Class 5-13-14-16-43-Amer-Ital
NE¼ Sec 11 Class 5-13-14-15-16-18-43-Amer-Ital

T. 39 N.—R. 13 E.

N. See Page 59

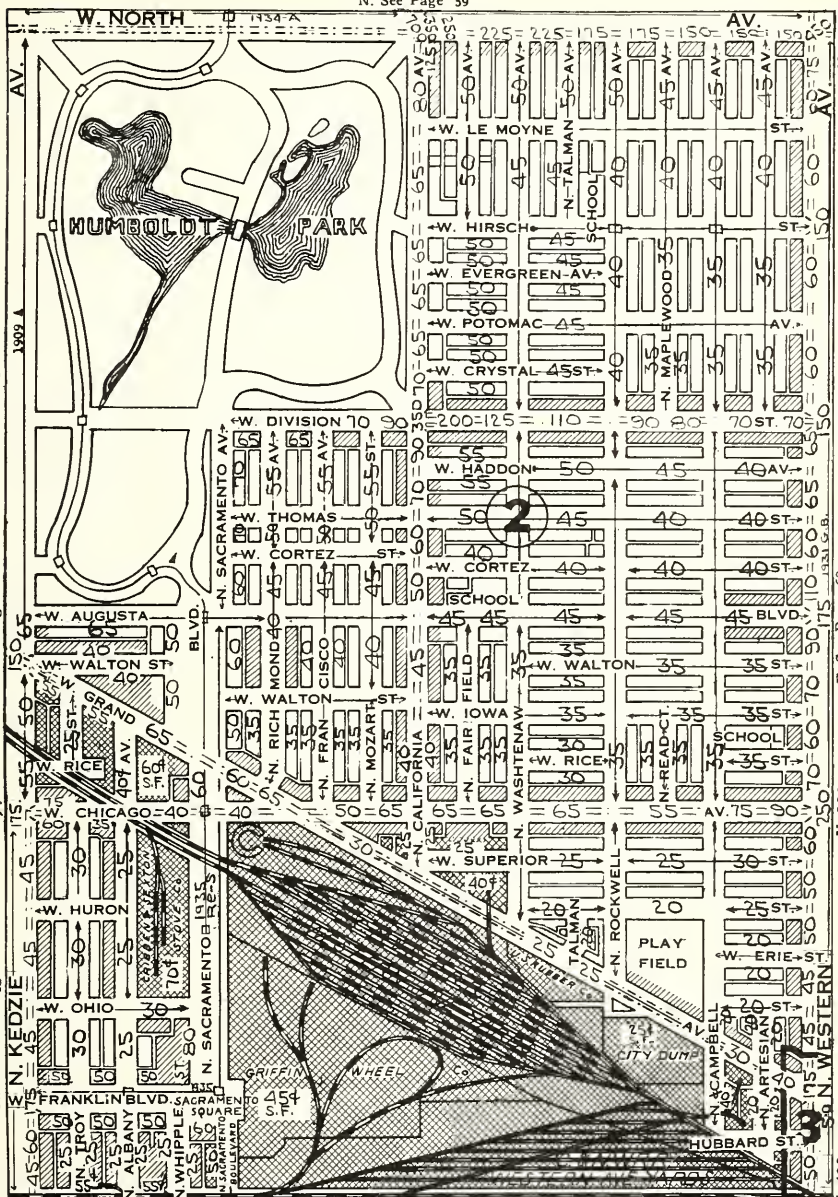

S. See Page 78

NW¼ Sec 1 Humboldt Park
SW¼ Sec 1 Class 2-3-5-12-13-14-16-18-Amer & Pol
NW¼ Sec 12 Class 2-3-14-16-18-43-Amer
NE¼ Sec 1 Class 3-5-13-14-16-18-Jew-Negro
SE¼ Sec 1 Class 2-3-5-12-13-14-18-Jew-Amer
NE¼ Sec 12 Class 2-3-13-14-43-Ital

MEMORANDA

T. 39 N.—R. 14 E.

N. See Page 60

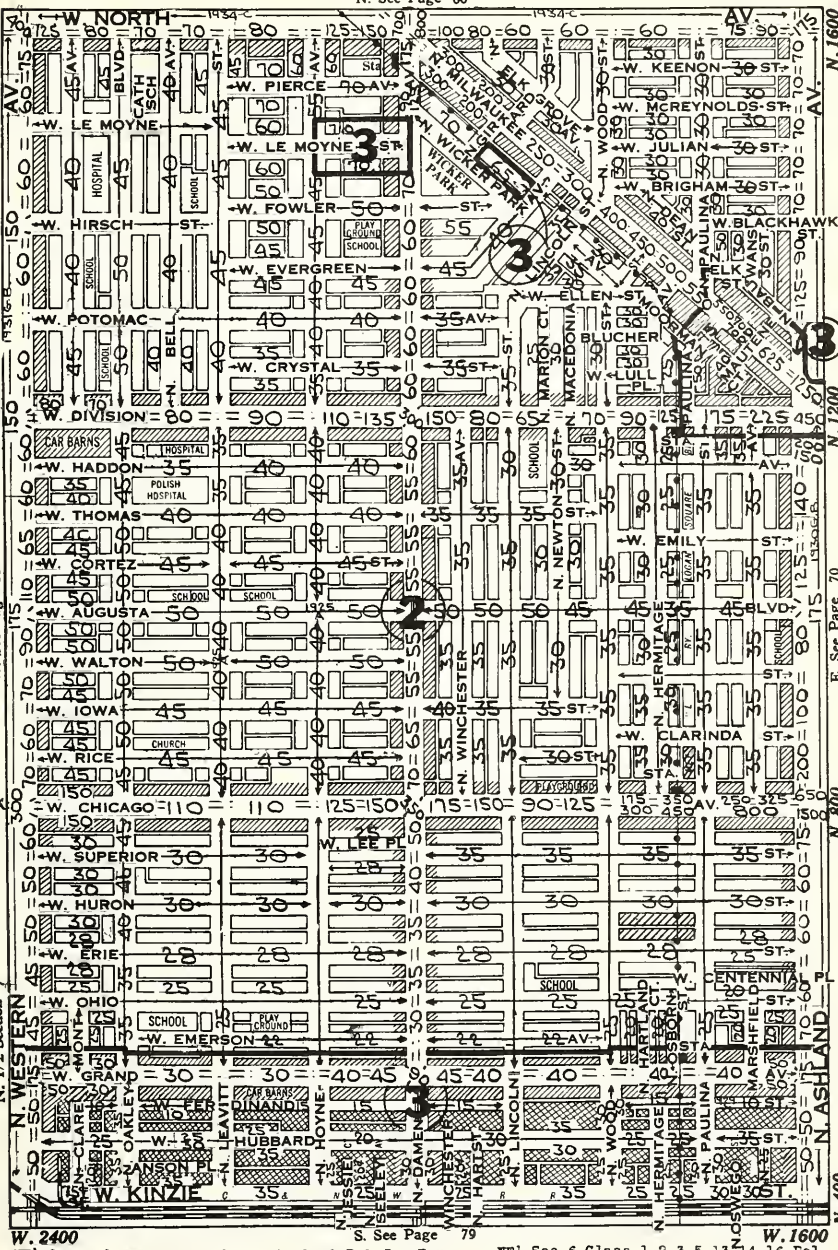

NW¼ Sec 6 Class 2-3-5-12-13-14-16-18-Pol-Jsw-Negro
SW¼ Sec 6 Class 2-3-5-12-13-14-16-18-Amer-Jsw
NW¼ Sec 7 Class 1-2-3-13-14-16-Ital

NE¼ Sec 6 Class 1-2-3-5-13-14-16-Pol
SE¼ Sec 6 Class 1-2-3-5-13-14-16-Pol
NE¼ Sec 7 Class 1-2-3-5-13-14-16-Ital

THIS MAP ZONING ONLY
SEE DUPLICATE MAP 70 FOR LAND VALUES

T. 39 N.—R. 14 E.

N. See Page 61

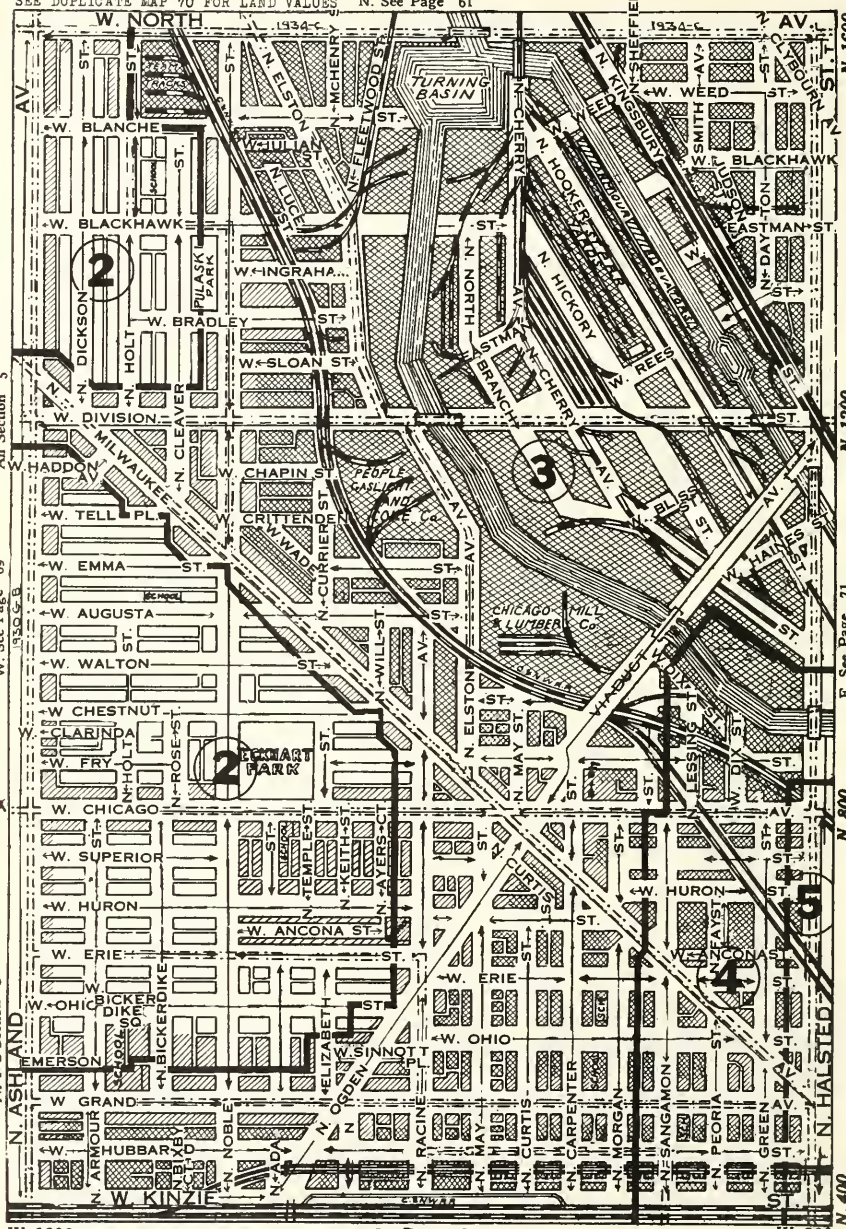

NW¼ Sec 5 Class 1-2-3-13-14-16-43-Pol
SW¼ Sec 5- Class 1-2-3-13-14-16-43-Pol
NW¼ Sec 3 Class 1-2-3-13-14-16-43-Ital

NE¼ Sec 5 Class 43
SE¼ Sec 5 Class 43
NE¼ Sec 8 Class 1-2-3-13-14-16-43-Ital

THIS MAP LAND VALUES ONLY
SEE DUPLICATE MAP 70 FOR ZONING

T. 39 N.—R. 14 E.

N. See Page 61

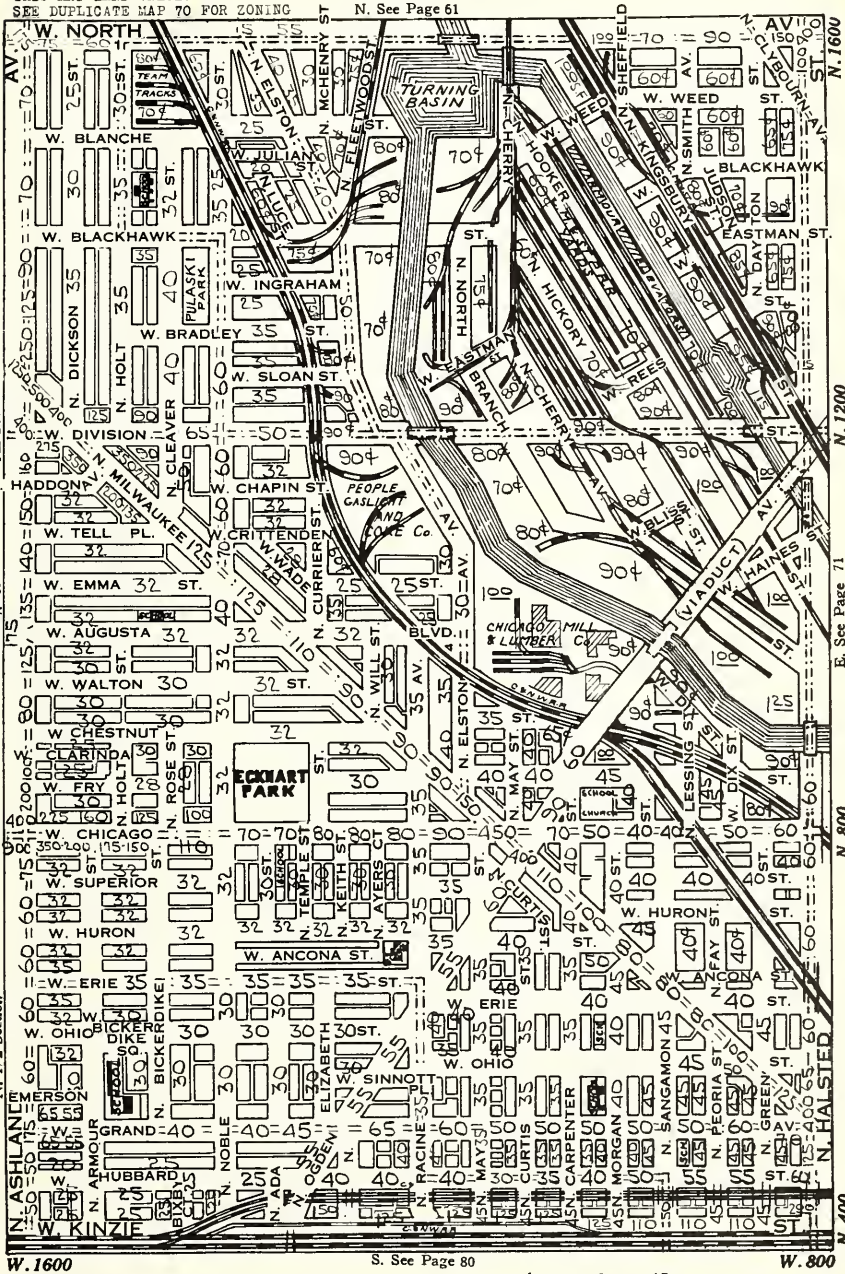

NW¼ Sec 5 Class 1-2-3-13-14-16-43-Pol
SW¼ Sec 5 Class 1-2-3-13-14-16-43-Pol
NW¼ Sec 8 Class 1-2-3-13-14-16-43-Ital

NE¼ Sec 5 Class 43
SE¼ Sec 5 Class 43
NE¼ Sec 8 Class 1-2-3-13-14-16-43-Ital

THIS MAP ZONING ONLY
SEE DUPLICATE MAP 71 FOR LAND VALUES

T. 39 N.—R. 14 E.

N. See Page 62

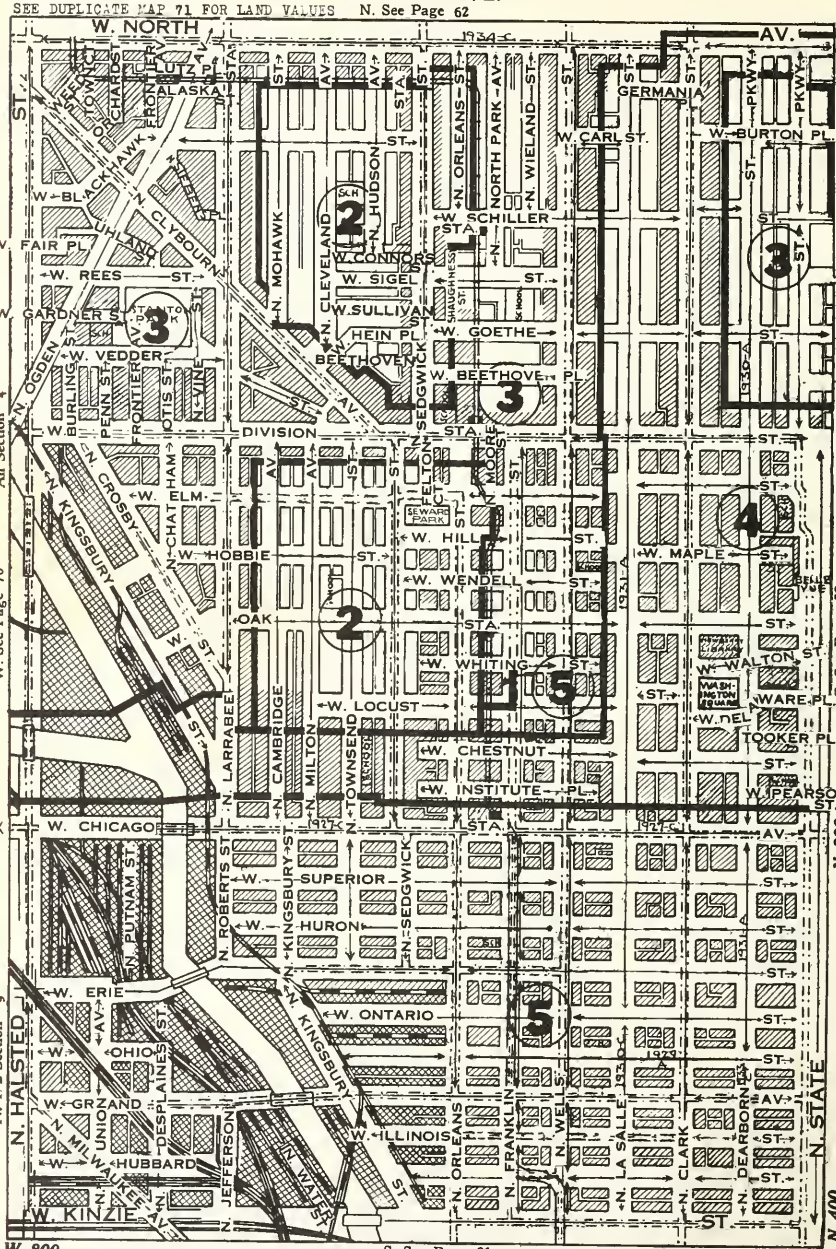

S. See Page 81

NW¼ Sec 4 Class 1-2-3-12-13-14-16-Ital-Negro
SW¼ Sec 4 Class 1-2-3-12-13-14-16-43-Ital-Negro
NW¼ Sec 9 Class 43-Most Vac

NE¼ Sec 4 Class 2-3-8-12-13-14-16-36-Amer
SE¼ Sec 4 Class 2-3-8-12-13-14-16-34-43-Amer
NE¼ Sec 9 Class 2-3-8-12-13-14-16-36-43-Rooming

THIS MAP LAND VALUES ONLY
SEE DUPLICATE MAP 71 FOR ZONING

T. 39 N.—R. 14 E.
N. See Page 62

UNIT VALUES FOR 125 FT. IN DEPTH
SEE DEPTH TABLES FOR LOTS OVER 125 FT.

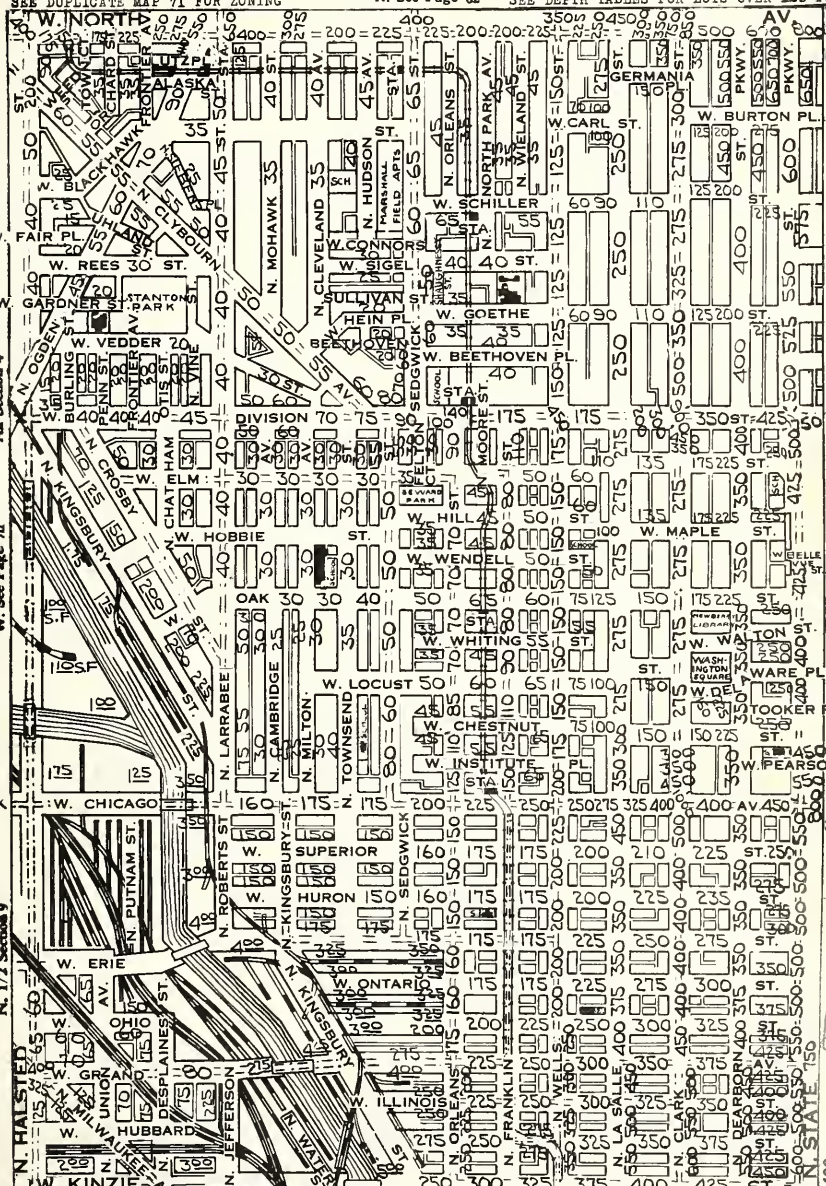

S. See Page 81

NW¼ Sec 4 Class 1-2-3-12-13-14-16-Ital-Negro
SW¼ Sec 4 Class 1-2-3-12-13-14-16-43-Ital-Negro
NW¼ Sec 9 Class 43 Most Vac
NE¼ Sec 4 Cl 2-3-8-12-13-14-16-36-Amer
SE¼ Sec 4 Cl 2-3-8-12-13-14-16-34-43-Amer
NE¼ Sec 9 Cl 2-3-8-12-13-14-16-36-43-Rooming

WILLIAM O. GREEN WALTER V. AIKMAN ARTHUR J. DALIES

Ogden, Sheldon & Co.

FOUNDED 1836

Agents for

The Chicago Dock & Canal Co.

Real Estate - Mortgage Loans - Renting

30 North La Salle St.

Telephone Franklin 7358 Cable Address "Fishburn"

HOGAN & FARWELL, INC.

REAL ESTATE

FARWELL BUILDING

664 North Michigan Avenue

Whitehall 4560

Renting Management Sales

Loans Insurance Appraisals

THIS MAP LAND VALUES ONLY.
SEE DUPLICATE MAP 72 FOR ZONING.

T. 39 N.—R. 14 E.

VALUES ON THIS PAGE ARE FOR 100 FT. DEPTH

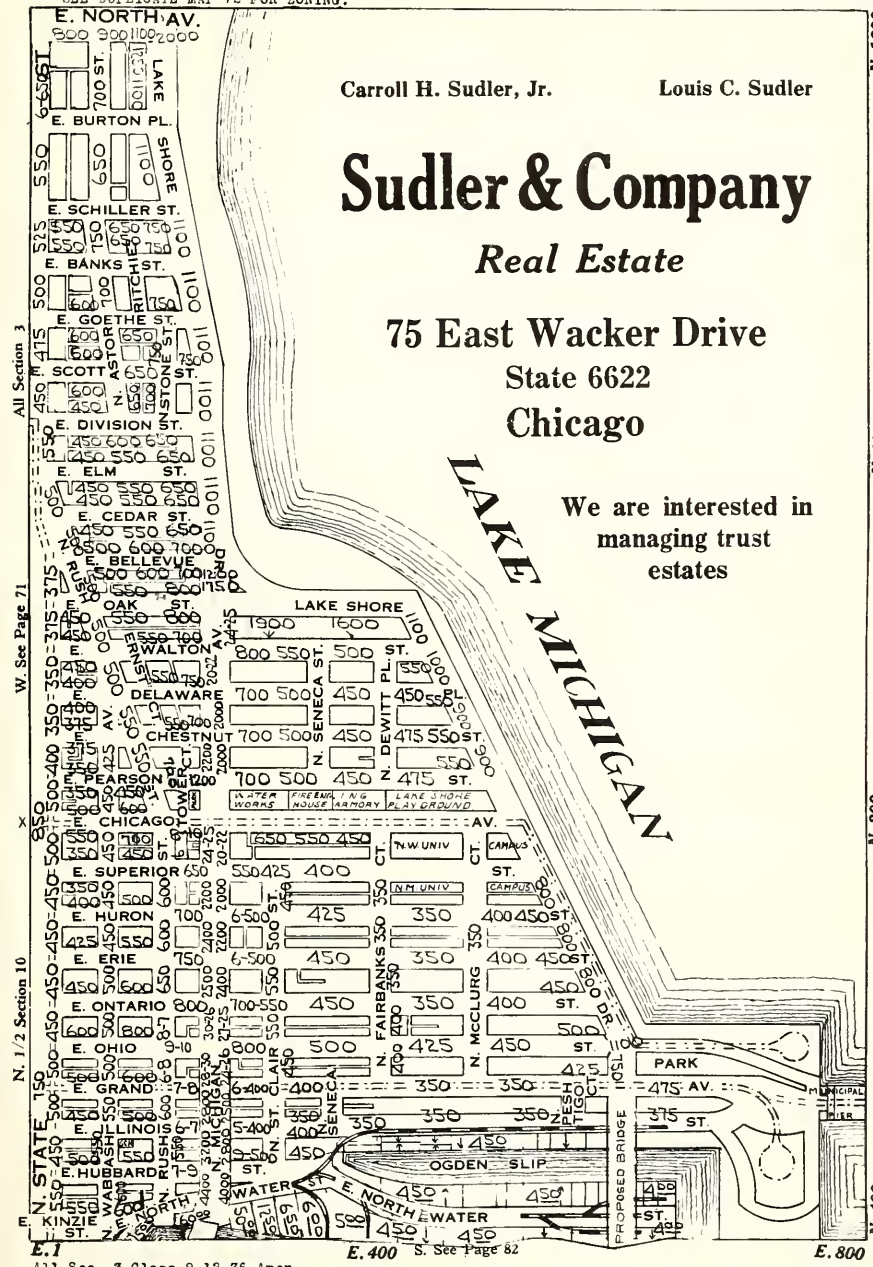

All Sec 3 Class 8-12-26-Amer
N½ Sec 10 Class 6-8-12-26-43-Amer

VALUES ON THIS PAGE ARE FOR 100 FT. DEPTH

MEMORANDA

T. 39 N.—R. 14 E.

THIS MAP ZONING AND PAVING ONLY
SEE DUPLICATE MAP 72 FOR LAND VALUES.

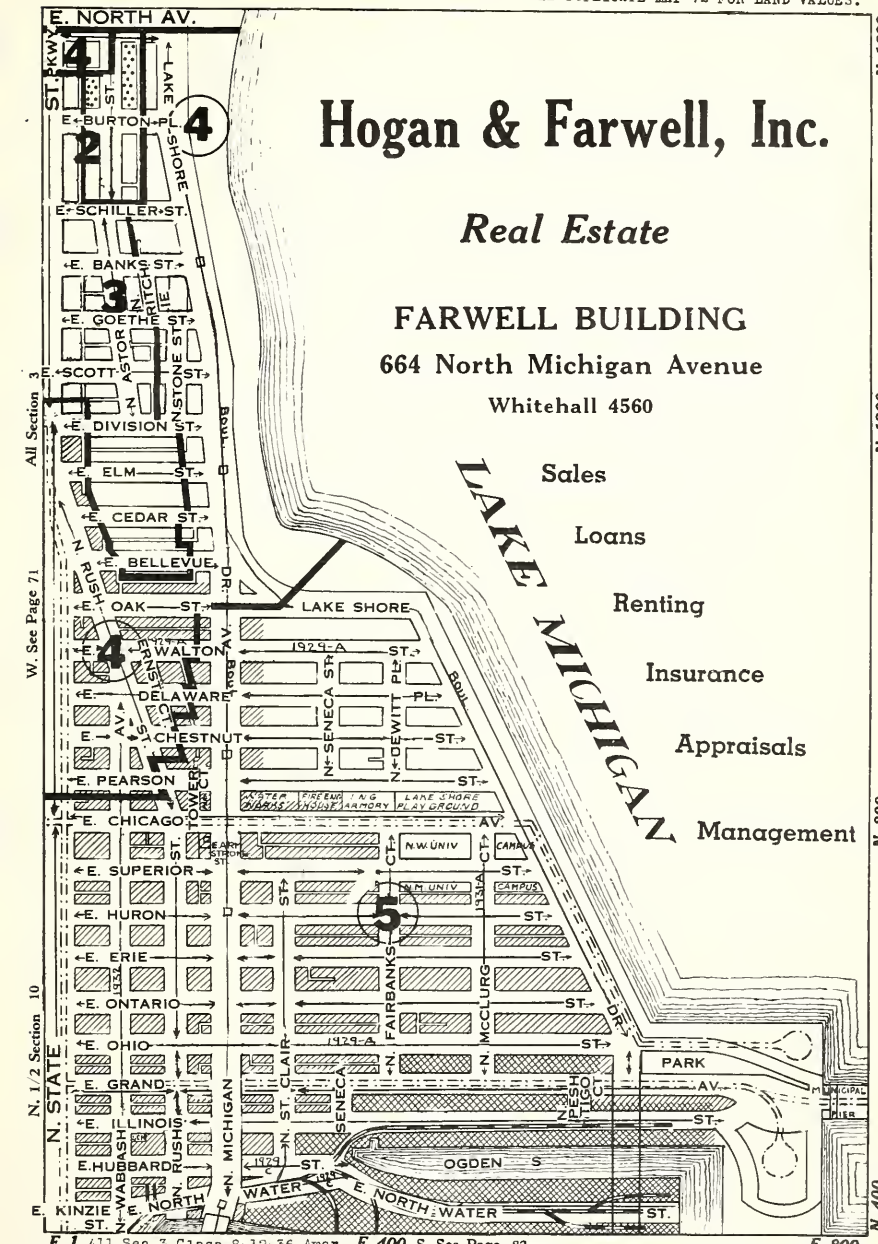

E.1 All Sec 3 Class 8-12-36-Amer E.400 S. See Page 82 E.800
N½ Sec 10 Class 6-8-12-36-43-Amer

T. 39 N.—R. 12 E.

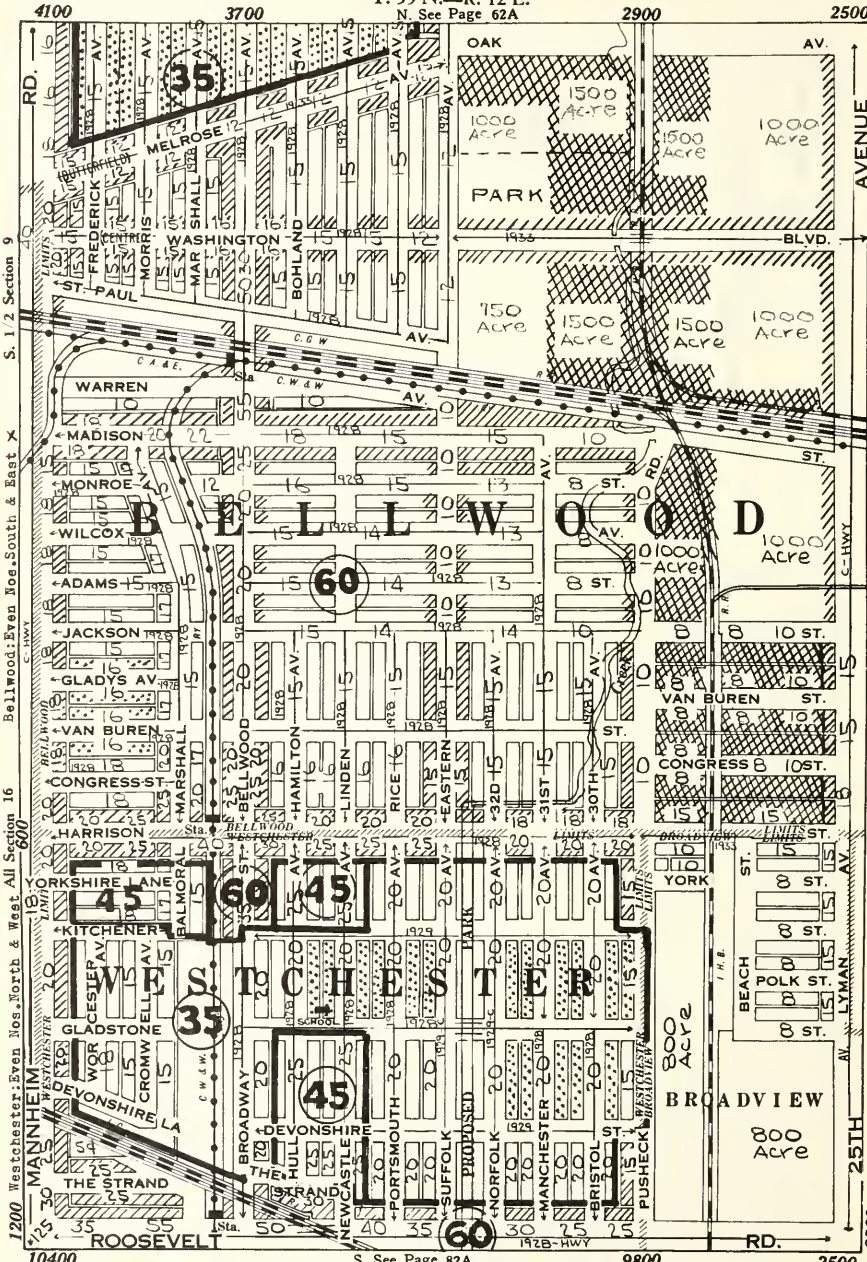

SW¼ Sec 9 Class 2-3-4- Vac Lots-Amer
NW¼ Sec 16 Class 2-3-4-15-Most Vac-Amer
SW¼ Sec 16 Class 4-15-New Sub-Amer

SE¼ Sec 9-Most Vac-Amer
NE¼ Sec 16 Class 2-3-4-15-Most Vac-Amer
SE¼ Sec 16 Class 4-15-New Sub Vac-Amer

Bellwood:Even Nos.South & East T. 39 N.—R. 12 E.

N. See Page 62 B

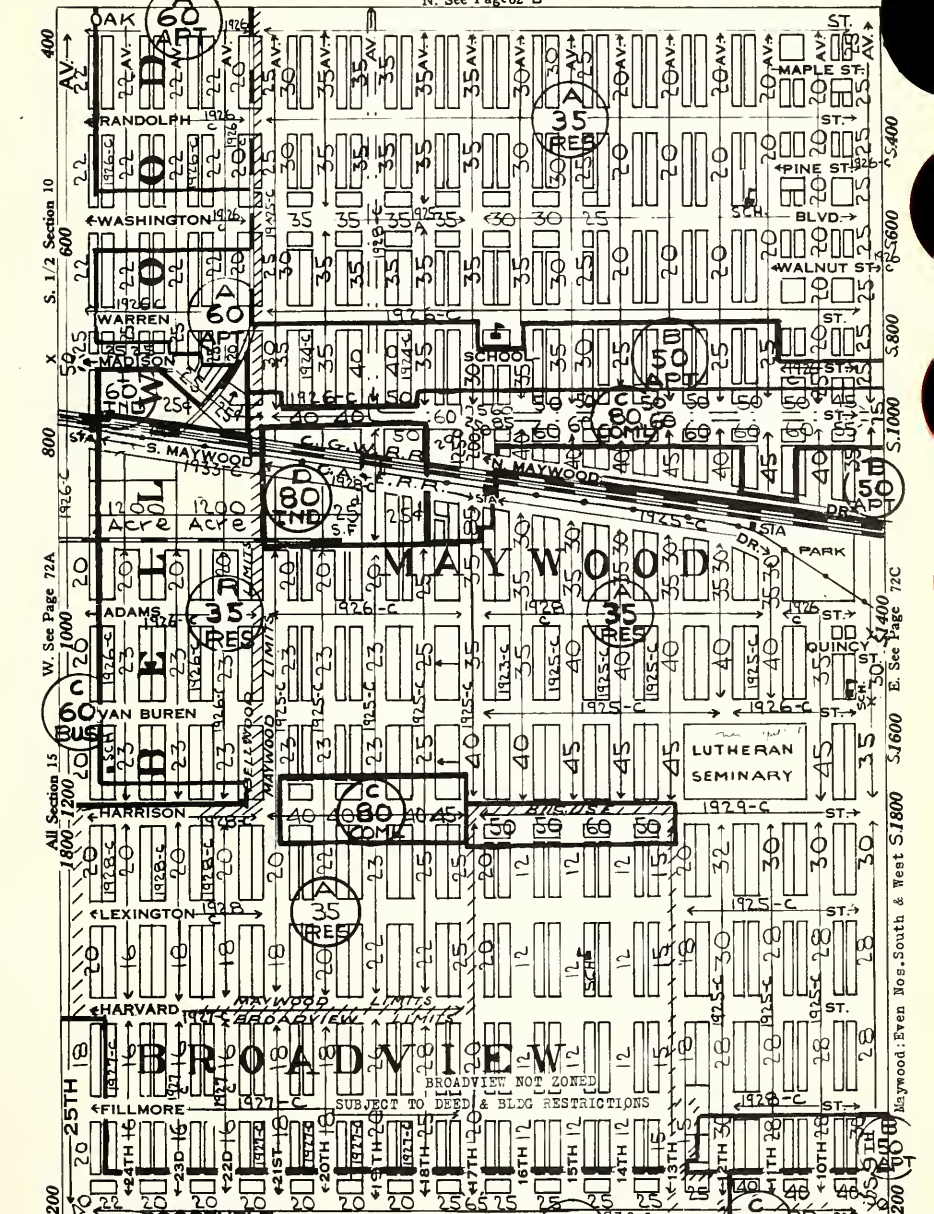

SW¼ Sec 10 Class 2-3-4-5-6-Amer
NW¼ Sec 15 Class 2-3-4-5-6-43-Amer
SE¼ Sec 15 Class 2-3-4-Most Vac-Amer

SE¼ Sec 10 Class 2-3-4-5-Amer-Negro
NE¼ Sec 15 Class 2-3-4-5-6-Amer
SE¼ Sec 15 Class 2-3-4-5-Amer-Few Negro

Maywood: Even Nos. South & West: T. 39 N.—R. 12 E. N. See Page 62 C

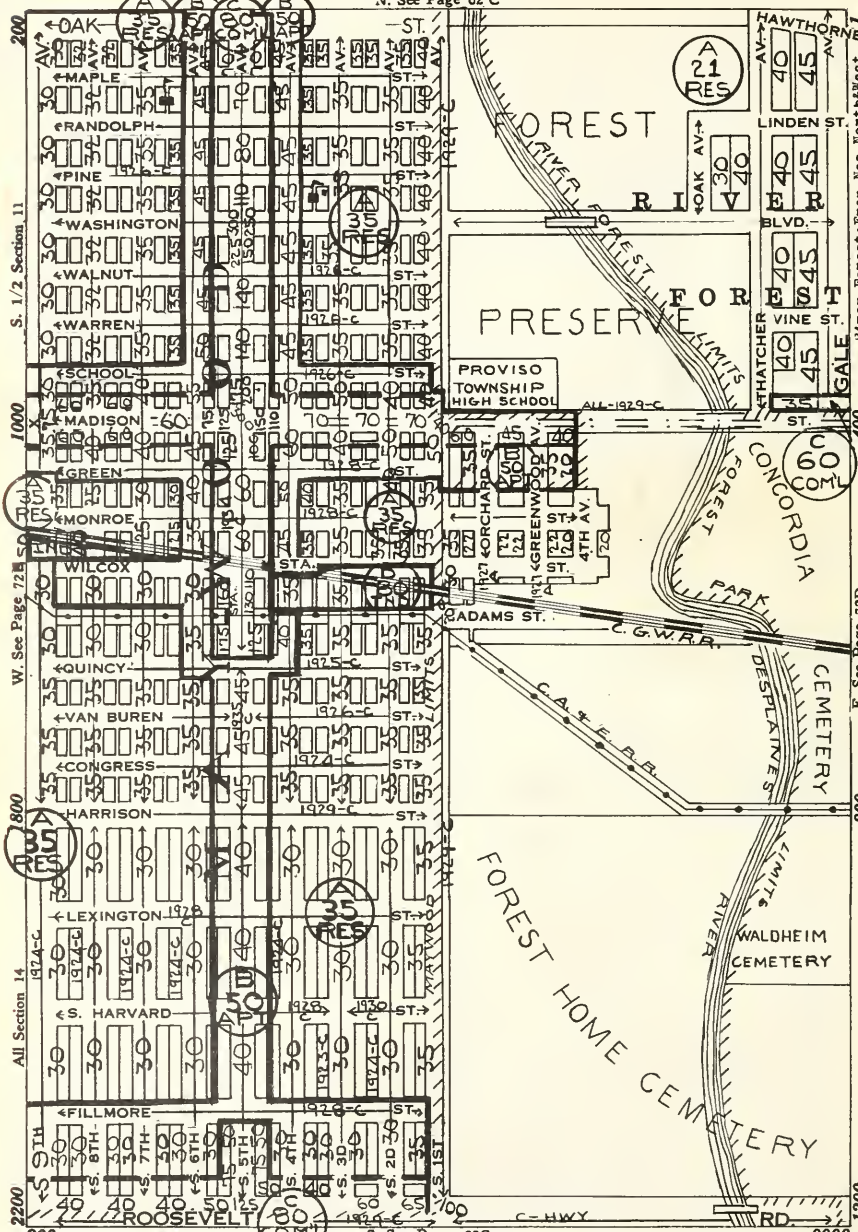

SW¼ Sec 11 Class 2-3-4-5-6-16-17-Amer
NW¼ Sec 14 Class 2-3-4-5-6-16-17-Amer
SE¼ Sec 14 Class 2-3-4-5-6-16-17-Amer

SE¼ Sec 11 Class 5-6-7-9-Amer
NE¼ Sec 14 Class 3-4-5-6-Amer
SE¼ Sec 14 Cemetery

T. 39 N.—R. 12 E.

River Forest: Even Nos. North & West N. See Page 62 D

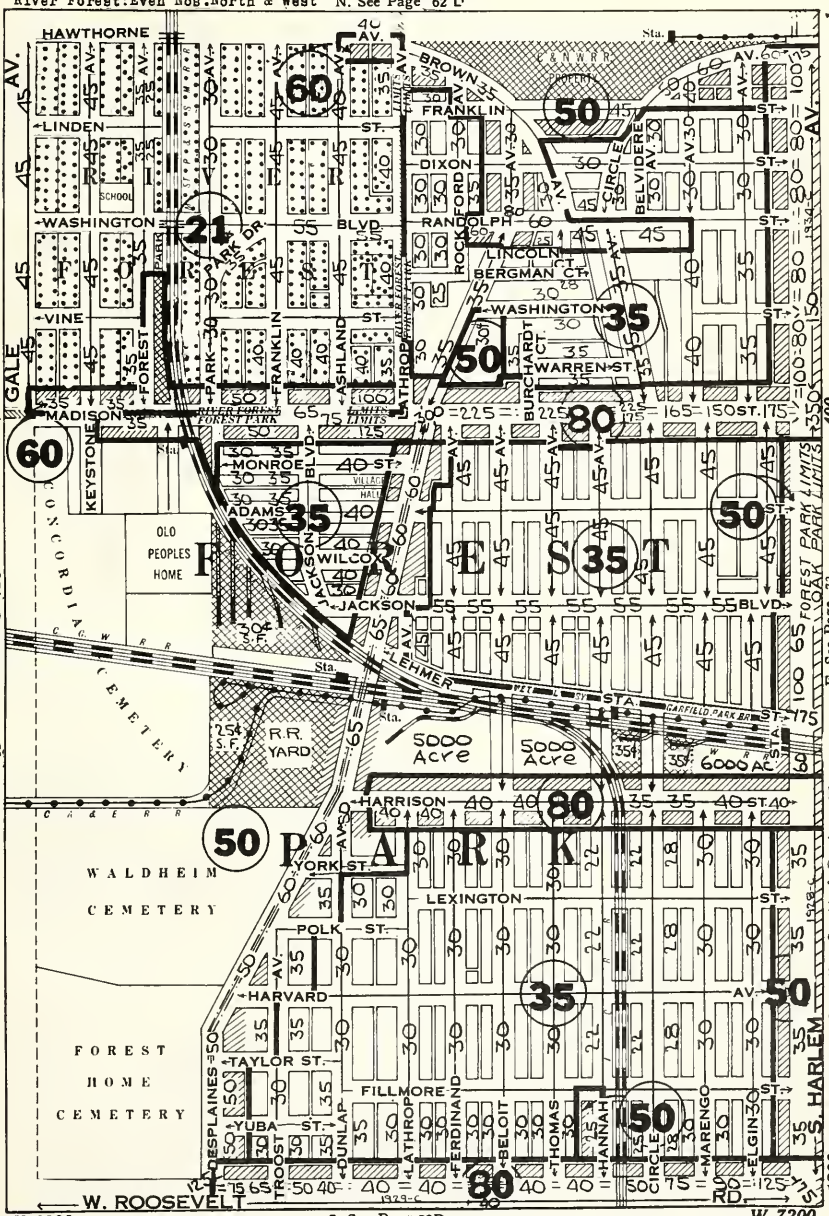

T. 39 N.—R. 13 E.

N. See Page 63

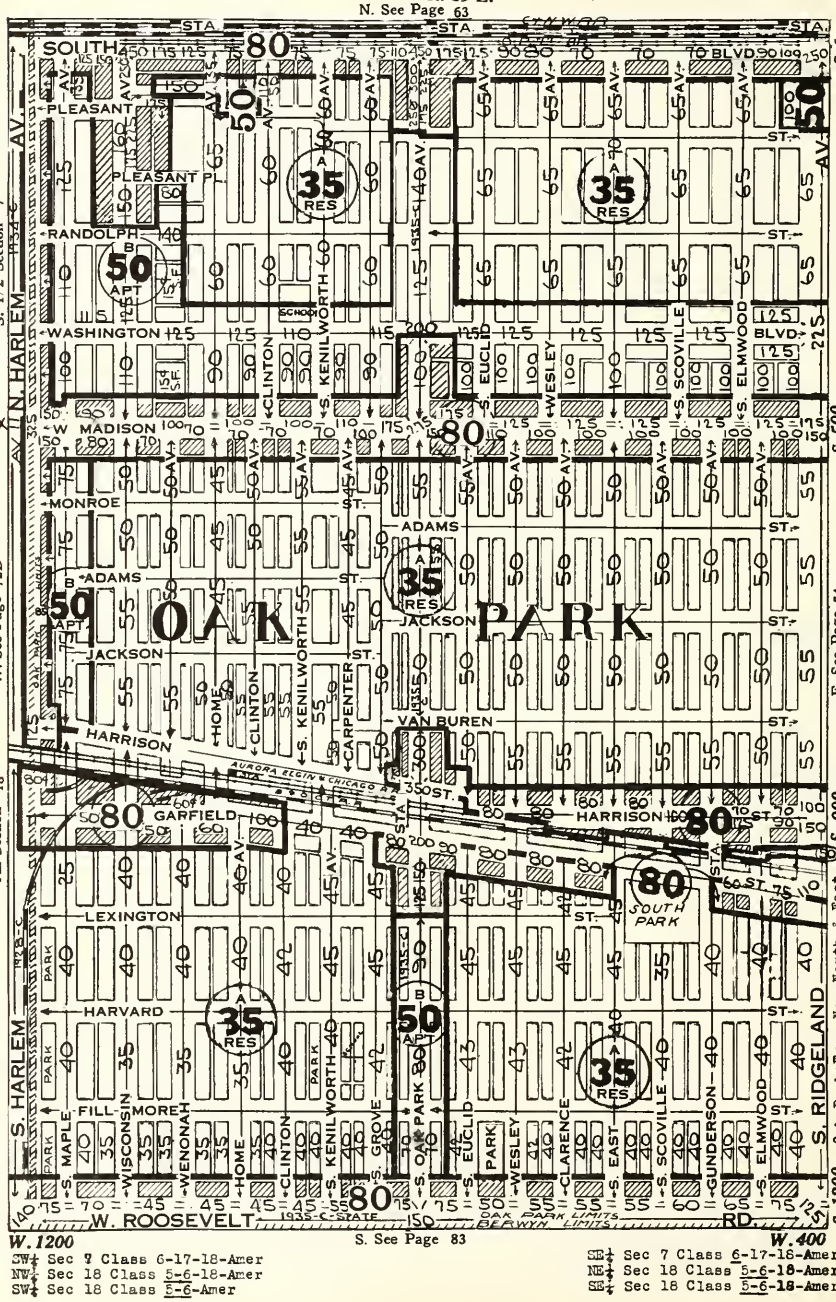

S. See Page 83

W.1200

SW¼ Sec 7 Class 6-17-18-Amer
NW¼ Sec 18 Class 5-6-18-Amer
SW¼ Sec 18 Class 5-6-Amer

W.400

SE¼ Sec 7 Class 6-17-18-Amer
NE¼ Sec 18 Class 5-6-18-Amer
SE¼ Sec 18 Class 5-6-18-Amer

T. 39 N.—R. 13 E.

N. See Page 64

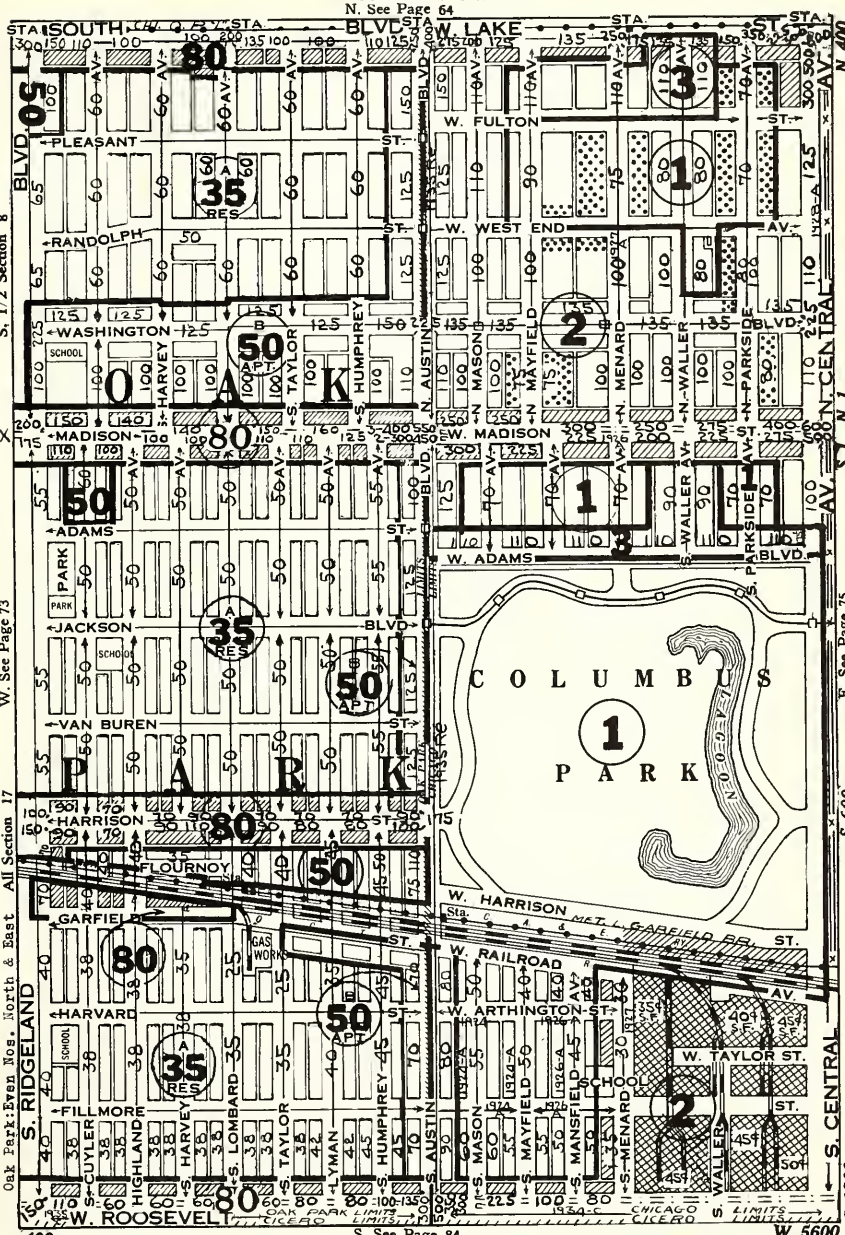

SW¼ Sec 8 Class 6-17-18-Amer
NW¼ Sec 17 Class 5-6-18-Amer
SW¼ Sec 17 Class 5-6-15-18-Amer

SE¼ Sec 8 Class 6-14-17-18-Amer
NE¼ Sec 17 Class 6-14-Park
SE¼ Sec 17 Class 4-15-18-43-Amer-Ital

T. 39 N.—R. 13 E.

N. See Page 65

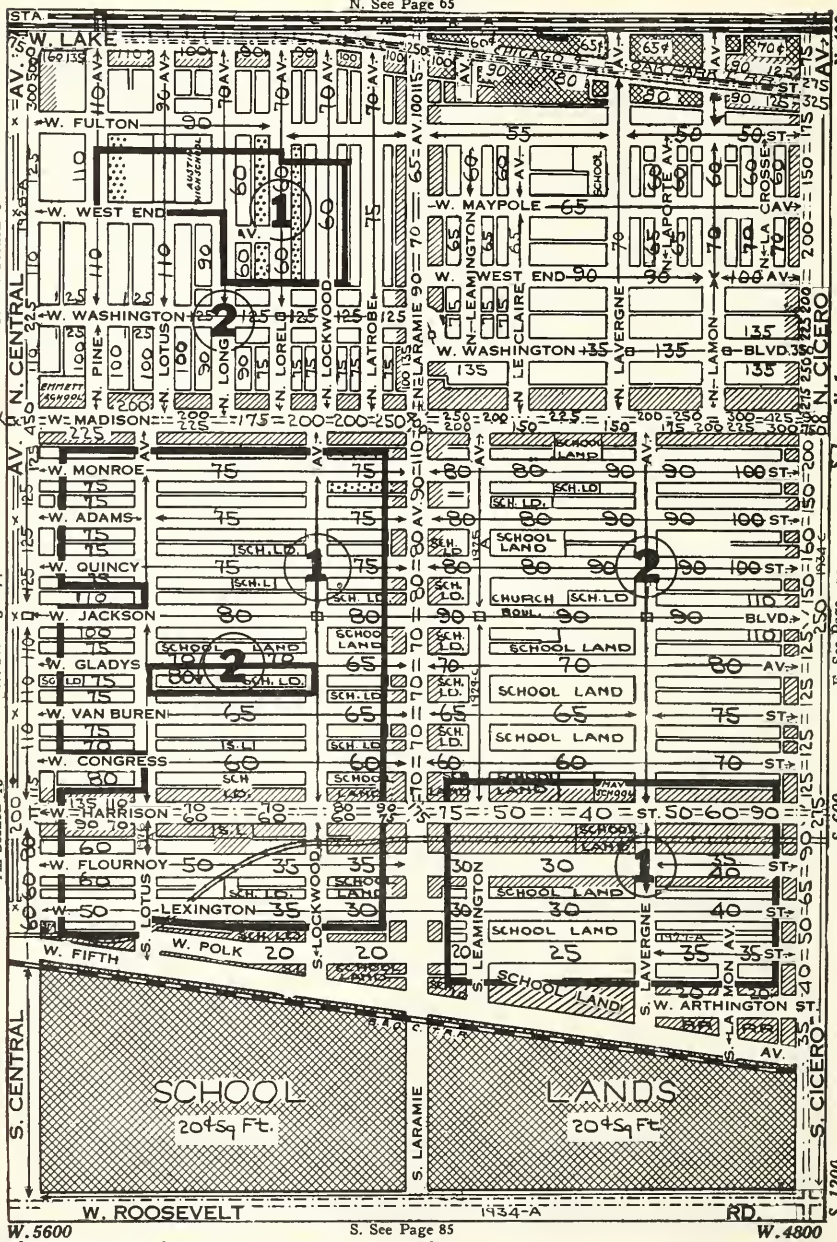

S. See Page 85

SW¼ Sec 9 Class 3-5-8-12-14-16-17-18-Amer
NW¼ Sec 16 Class 14-15-16-17-18-Vac Lots-Amer
SW¼ Sec 16 Class 4-15-18-Most Vac-Amer
SE¼ Sec 9 Class 2-3-5-8-12-14-16-18-Amer
NE¼ Sec 16 Class 4-15-16-18-Most Vac-Sch Lds-Amer
SE¼ Sec 16-Class 3-4-14-15-Most Vac-Sch Lds-Amer

T. 39 N.—R. 13 E.

N. See Page 66

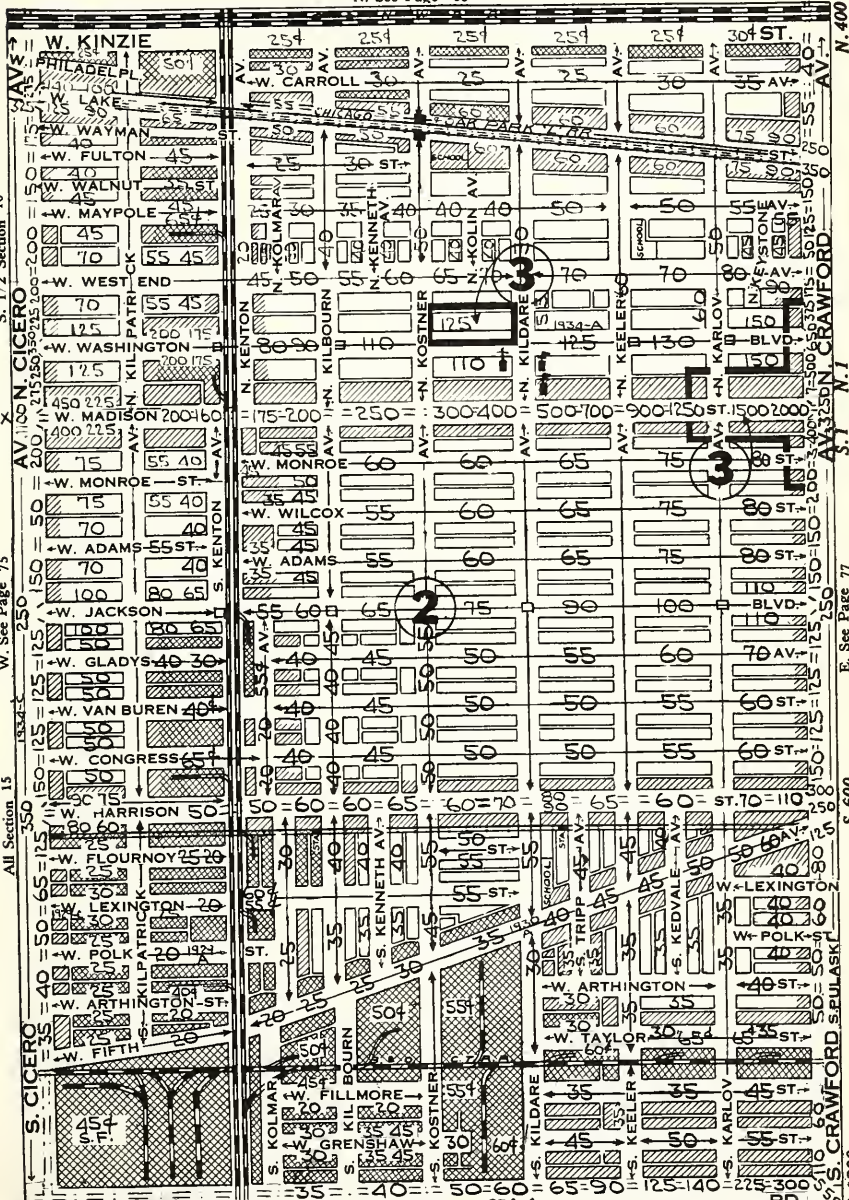

SW¼ Sec 10 Cl 1-2-3-5-8-12-13-14-16-18-43-Amer
NW¼ Sec 15 Cl 2-3-5-8-12-13-14-16-18-43-Amer-Ital
SW¼ Sec 15 Cl 1-2-3-5-8-12-13-14-16-18-43-Lit
SE¼ Sec 10 Cl 1-2-3-5-8-1-13-14-16-18-43-Amer
NE¼ Sec 15 Cl 2-3-5-8-12-13-14-16-18-Amer-Ital
SE¼ Sec 15 Cl 2-3-5-12-13-14-16-18-43-Lit

T. 39 N.—R. 13 E.

N. See Page 67

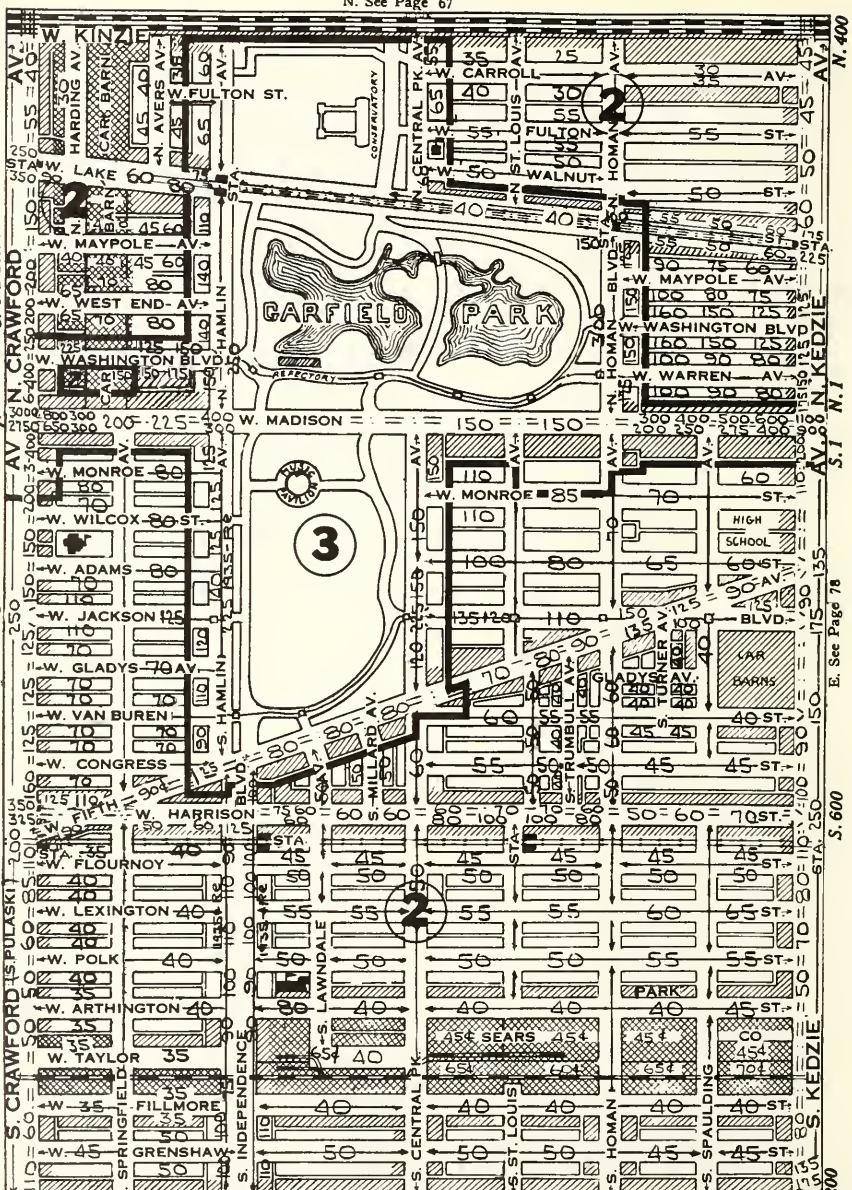

SW¼ S 11 Cl 2-3-5-8-12-13-14-16-18-Amer
NW¼ S 14 Cl 5-8-12-13-14-16-17-18-Amer-Ital
SW¼ S 14 Cl 2-3-5-8-12-13-14-16-17-18-43-Amer-Jew
SE¼ Sec 11 Cl 2-3-5-8-12-13-14-16-18-Amer
NE¼ Sec 14 Cl 2-3-5-8-12-13-14-16-17-18-Amer
SE¼ Sec 14 Cl 5-12-13-14-16-18-43-Amer-Jew-Ital

T. 39 N.—R. 13 E.

N. See Page 68

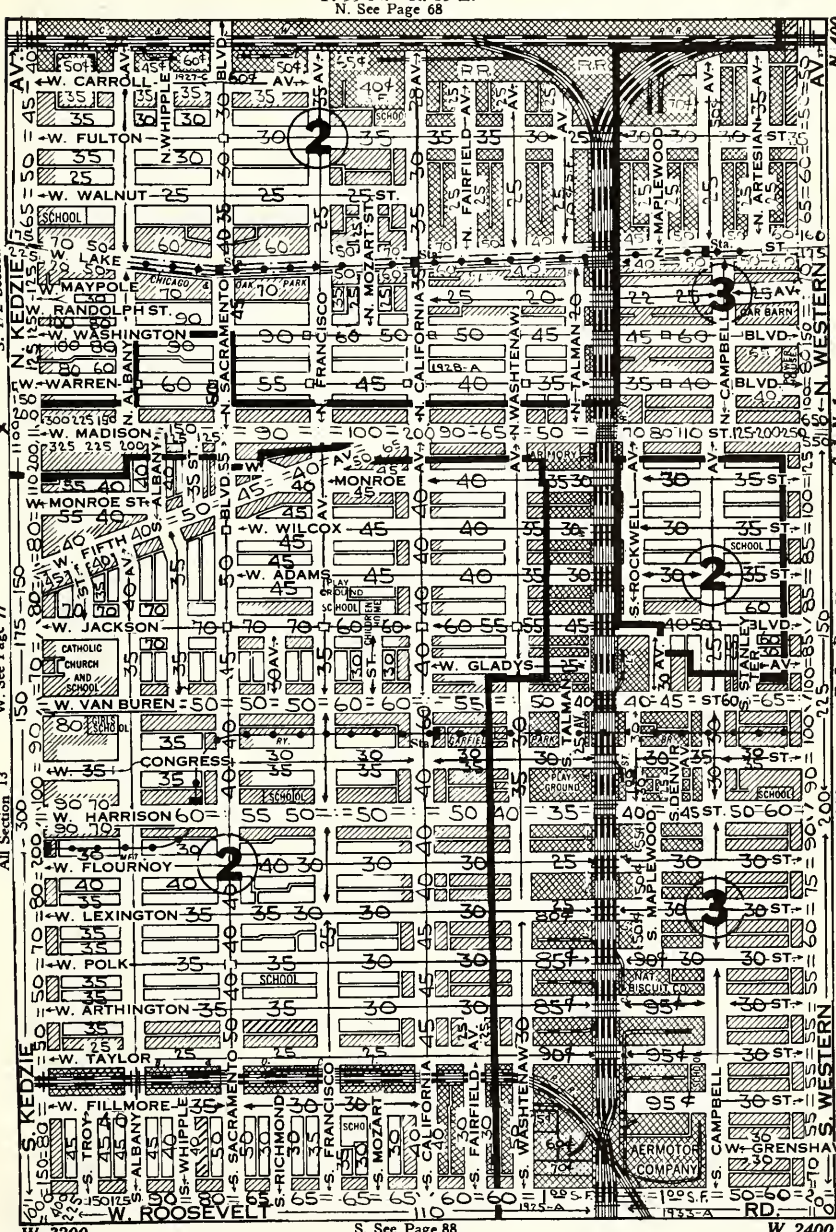

S. See Page 88

SW¼ Sec 12 Cl 1-2-3-5-12-13-14-16-43-Amer
NW¼ Sec 13 Cl 1-2-3-5-12-13-14-16-Amer
SW¼ Sec 13 Cl 1-2-3-5-12-13-14-16-43-Amer-Jew

SE¼ Sec 12 Cl 1-2-3-5-12-13-14-16-43-Amer
NE¼ Sec 13 Cl 1-2-3-5-12-13-14-16-43-Amer
SE¼ Sec 13 Cl 1-2-3-5-12-13-14-16-43-Amer-Jew

T. 39 N.—R. 14 E. Valuations on This Page Are For 125 Feet in Depth

N. See Page 69

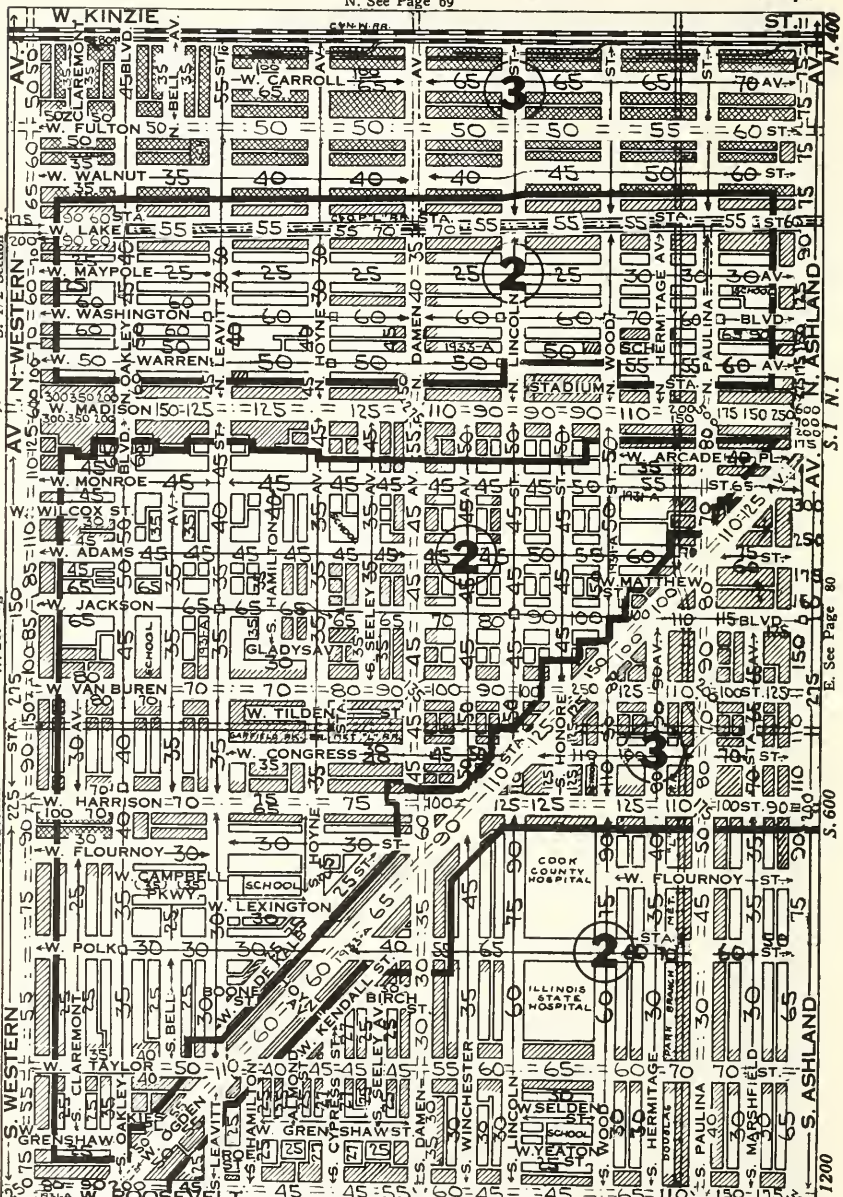

SW¼ S7 1-2-3-5-12-13-14-16-43-N½ Negro
NW¼ S18 CI 1-2-3-5-12-13-14-16-Rooming House
SW¼ S18 CI 1-2-3-5-12-13-14-16-Italians
SE¼ S7 CI 1-2-3-5-12-13-14-16-43-N½ Negro
NE¼ S18 CI 1-2-3-5-12-13-14-16-43-Rooming House
SE¼ S18 CI 1-2-3-5-12-13-14-16-43-Ital & Negro

ZONING ON THIS PAGE AS INDICATED IN CIRCLES

T. 39 N.—R. 14 E. Valuations on This Page Are For 125 Feet in Depth

N. See Page 70

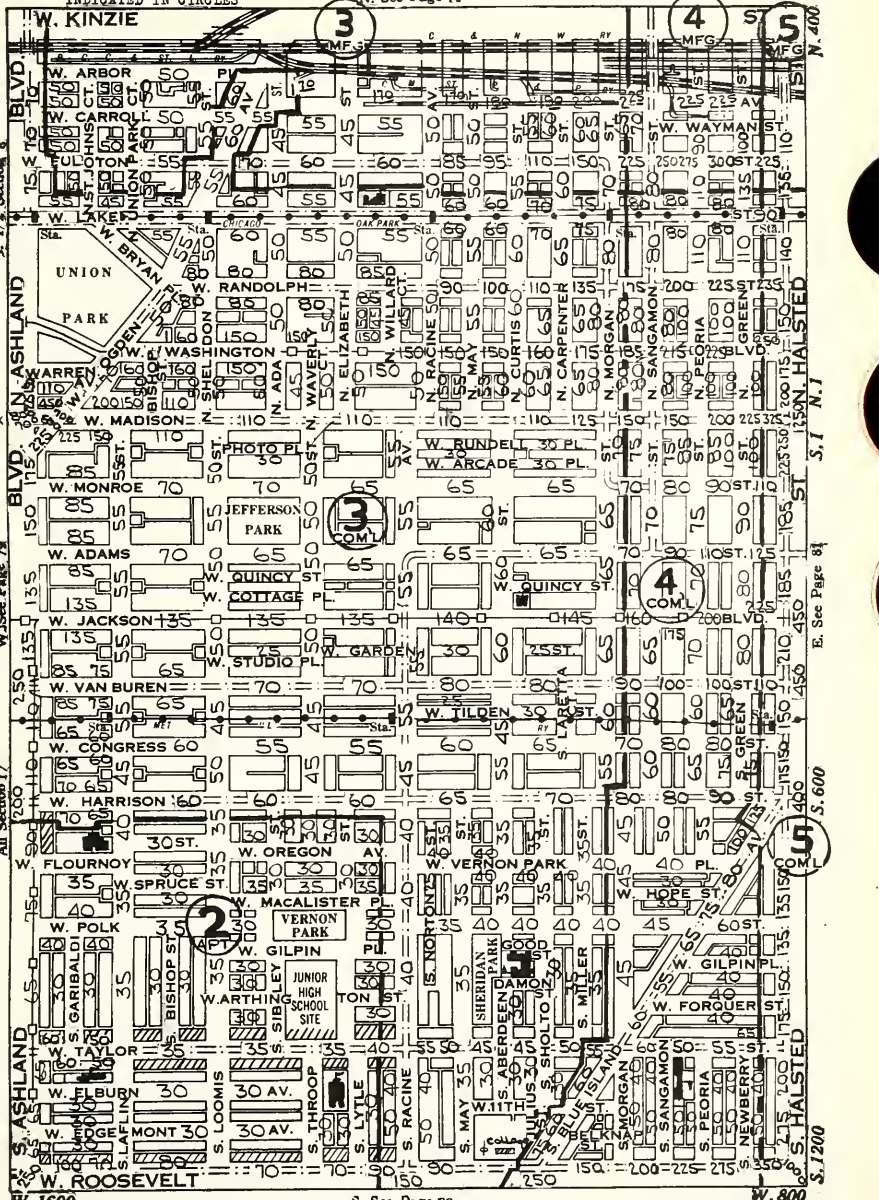

SW¼ Sec 8 Cl 2-3-5-12-13-14-16-43-Negro
NW¼ Sec 17 Cl 2-3-5-12-13-14-16-43-Rooming House
SW¼ Sec 17 Cl 2-3-5-12-13-14-16-43-Ital-Negro
SE¼ Sec 8 Cl 2-3-5-12-13-14-16-43-Rooming House
NE¼ Sec 17 Cl 2-3-5-12-13-14-16-43-Rooming House
SE¼ Sec 17 Cl 2-3-5-12-13-14-16-43-Jew

William A. Bond Wm. Scott Bond

ESTABLISHED 1875

William A. Bond & Co.

REAL ESTATE

33 North La Salle Street, Chicago

Telephone Central 4693

LANG, WEISE & CELLA

REAL ESTATE, BUILDING MANAGEMENT AND INSURANCE

PROPERTY PROPERLY MANAGED

308 W. WASHINGTON ST.
CHICAGO
Telephone Randolph 2574
All Departments

ADAM J. LANG
WILLIAM T. WEISE
DAVID L. CELLA

MANAGING AGENTS FOR

Mercantile Exchange Building
105-9 N. Dearborn St. Bldg.
Machinery Hall Building
Moxley Building
Williamson Building
Orleans-Huron Building
Munn Building
Ludington Building
Katzinger Buildings
Kiper Building
Lanquist Building
Searle Building
Westgate Building
Richards Building
Walter Sheriffs Building
American Hdwe. Corp. Bldg.
American Cutlery Realty Trust Building
M. McCarthy Building
60-72 W. Van Buren Building
524-30 S. Dearborn St. Building
Marder Building
Van Buren-Racine Building
August Magnus Realty Trust Building
Jacobs Building
Prindiville Building
Loyola University Properties
C. P. Whitney Est. Properties
Fitzhugh Taylor Properties
Durand Estate Properties
Edgar A. Buzzell Est. Properties
Wm. R. Linn Est. Properties
Stamford White Est. Properties
John T. Boddie Est. Properties
W. Scott Linn Est. Properties
J. R. Sturtevant Est. Properties

THIS PAGE ZONED MOSTLY COM'L VOL.5
PART ZONED MFG. ALONG RR.

T. 39 N.—R. 14 E.

IN CENTRAL DISTRICT USE
100 FT.DEPTH AND CORNER TABLES

N. See Page 71

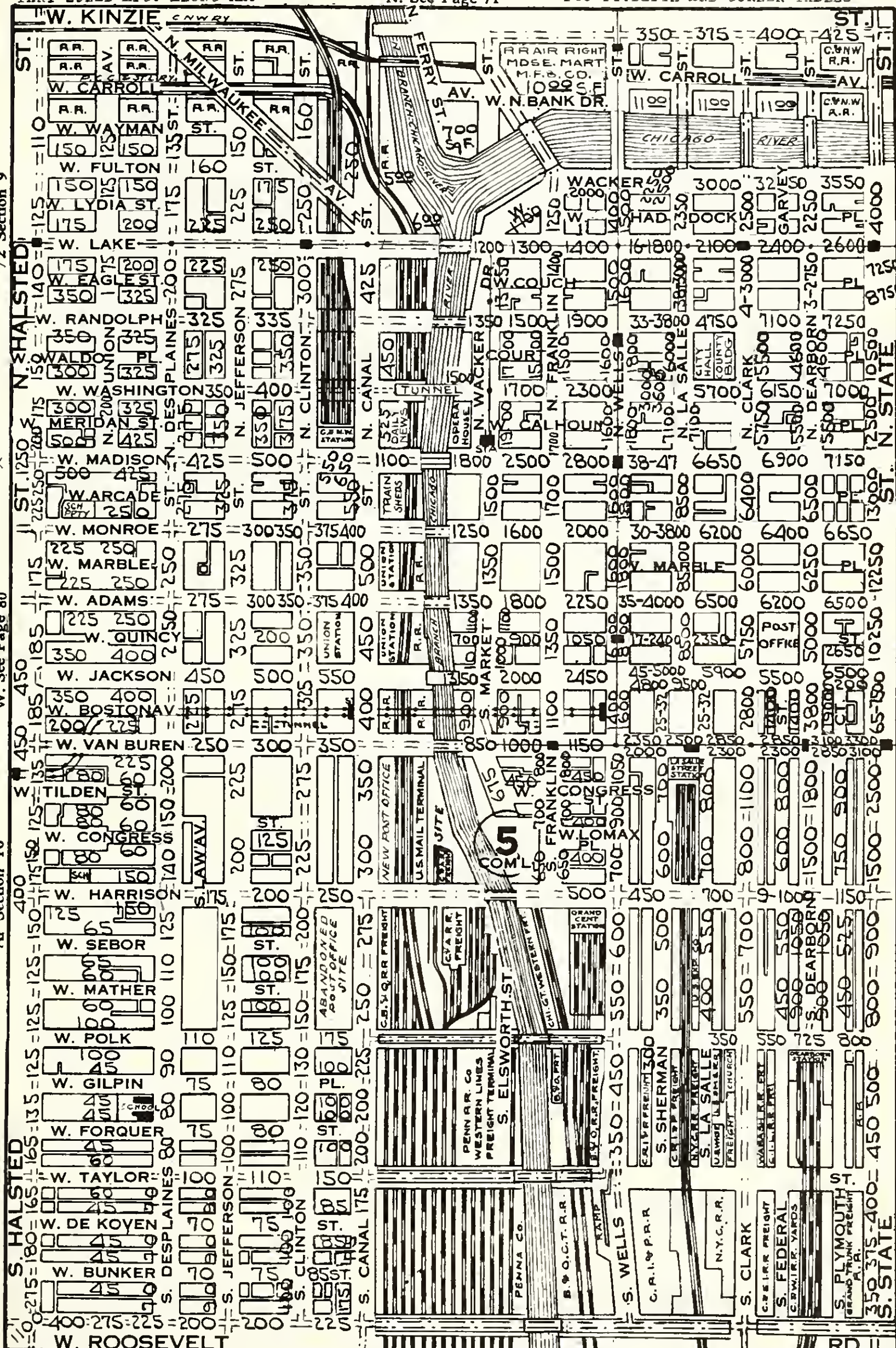

W. See Page 80
E. See Page 82
S. See Page 91

SW¼ Sec 9 Class 43-Com'l&Rooming House
NW¼ Sec 16 Class 8-12-13-14-43-Com'l&Rooming House
SW¼ Sec 16 Class 12-13-14-43-Com'l, Most Vac
SE¼ Sec 9 Class 43-Chicago Central District
NE¼ Sec 16 Class 43-Chicago Central District
SE¼ Sec 16 Class 43

Mark Levy Arthur G. Levy

RANdolph 3683-4-5-6-7

MARK LEVY & BROTHER

REALTORS

Business Property, Long Term and
Chain Store Leasing Specialists
Appraisals

7 So. Dearborn St. Chicago, Ill

PAUL STEINBRECHER
& COMPANY

Specialists in the

SALE, MANAGEMENT and
EXPERT APPRAISAL of
CHICAGO REAL ESTATE

7 So. Dearborn St. *Cen. 4984*

THIS PAGE ZONED MOSTLY COM'L VOL.5
ZONED MFG. VOL.5 ALONG RR.

T. 39 N.—R. 14 E.

N. See Page 72 VALUES ON THIS PAGE ARE FOR 100FT. DEPTH

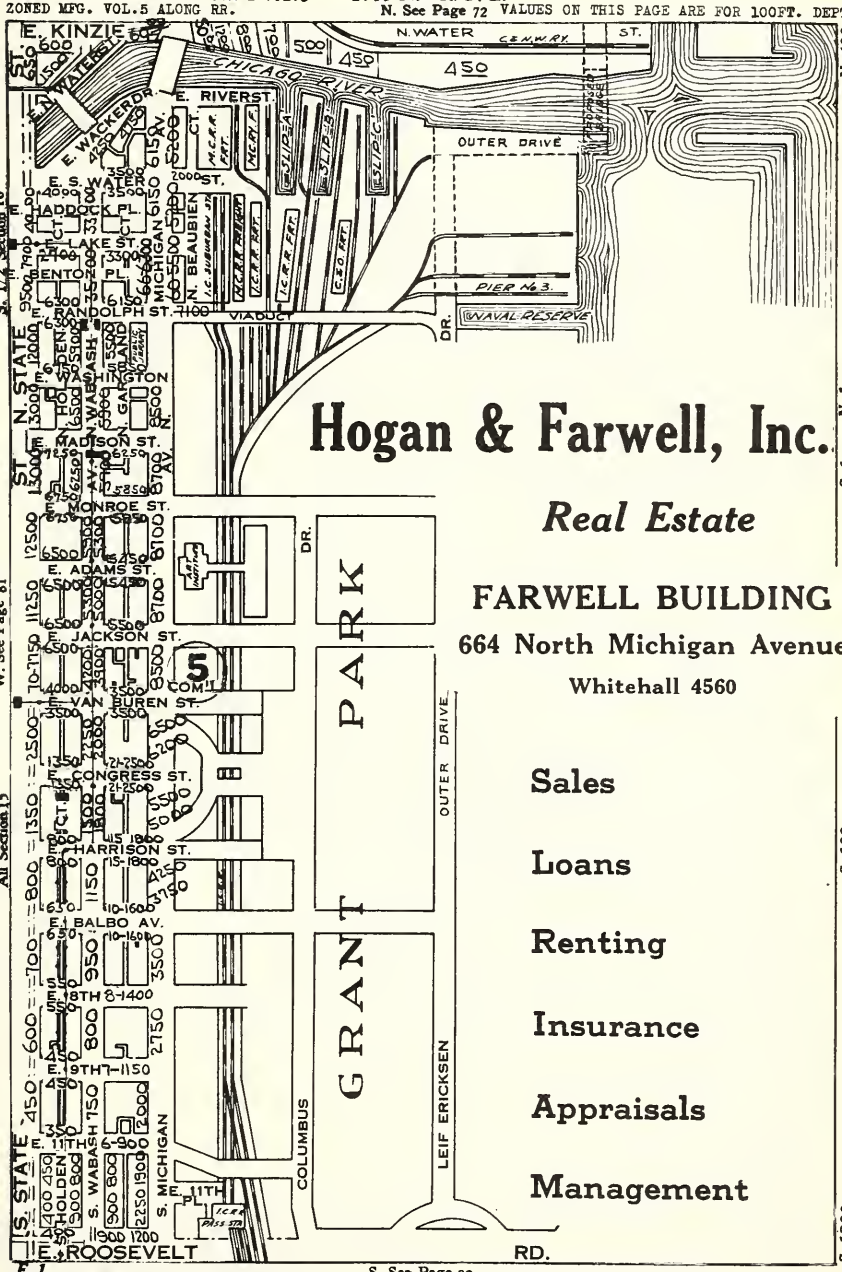

Hogan & Farwell, Inc.

Real Estate

FARWELL BUILDING

664 North Michigan Avenue

Whitehall 4560

Sales

Loans

Renting

Insurance

Appraisals

Management

S. See Page 92

SW¼ Sec 10 Chicago Central District
NW¼ Sec 15 Chicago Central District
SW¼ Sec 15 Class 43-Tall Commercial Bldgs

T. 39 N.—R. 12 E.

N. See Page 72A

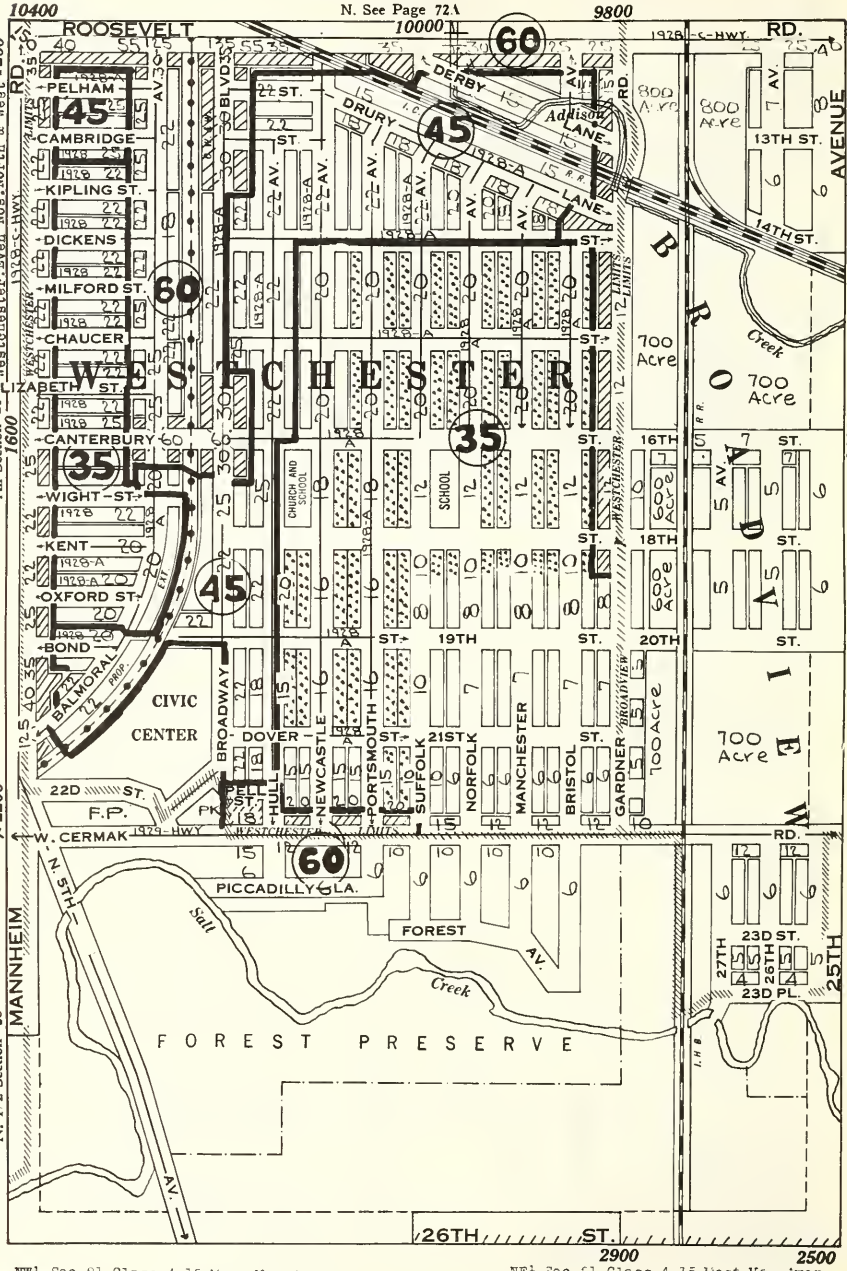

NW¼ Sec 21 Class 4-15-Most Vac-Amer
SW¼ Sec 21 Class 4-15-Most Vac-Amer
NW¼ Sec 28 Forest Preserve-All Vacant

NE¼ Sec 21 Class 4-15-Most Vac-Amer
SE¼ Sec 21 Class 4-15-Most Vac-Amer
NE¼ Sec 28 Forest Preserve-All Vacant

T. 39 N.—R. 12 E.
N. See Page 72B

BROADVIEW NOT ZONED. SUBJECT TO DEED & BLDG. RESTRICTIONS

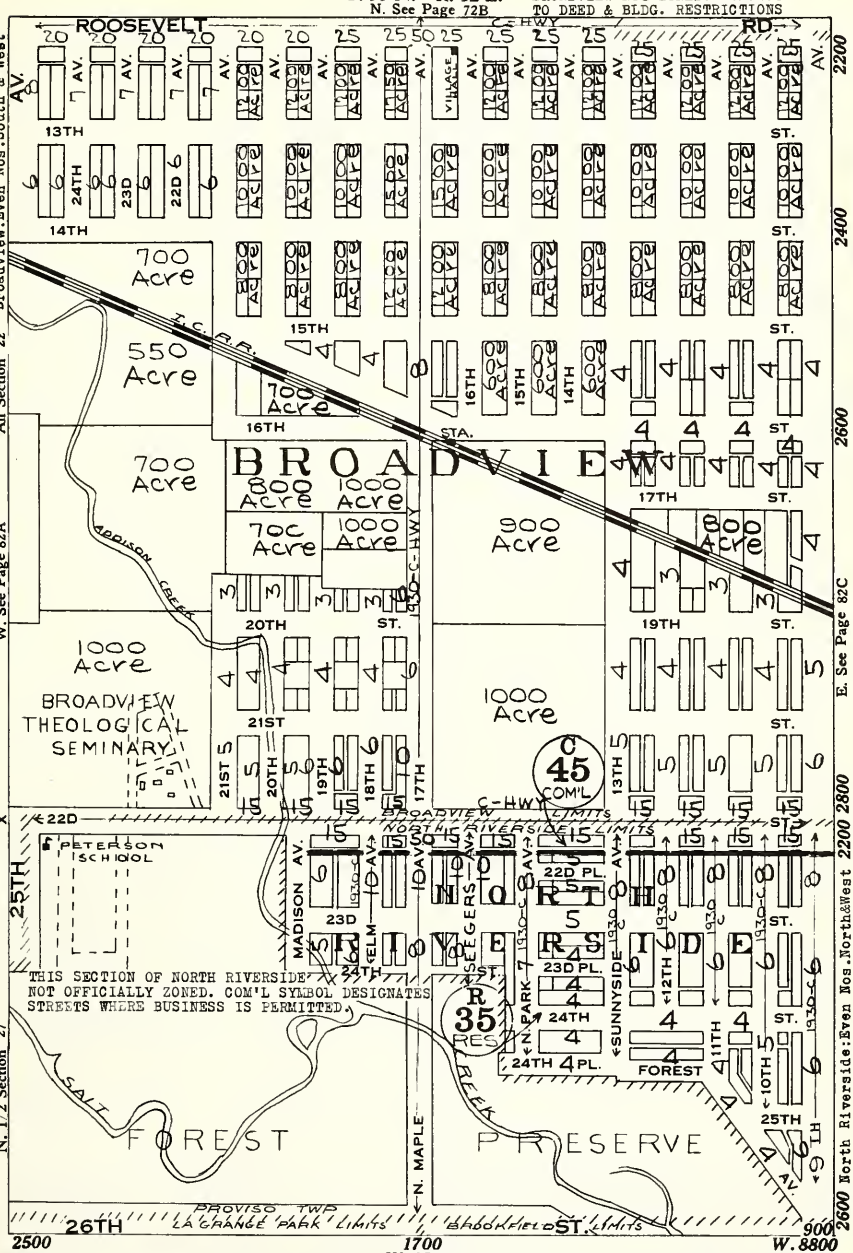

NW¼ Sec 22 Class 2-3-Most Vac-Sew & Water
SW¼ Sec 22 Class 2-3-Most Vac-Sew & Water
NW¼ Sec 27 Class 2-3-Most Vac-Sew & Water
NE¼ Sec 22 Class 2-3-Most Vac-Sew & Water
SE¼ Sec 22 Class 2-3-Most Vac-Sew & Water
NE¼ Sec 27 Class 2-3-Most Vac-Sew & Water

T. 39 N.—R. 12 E.

N. See Page 72C

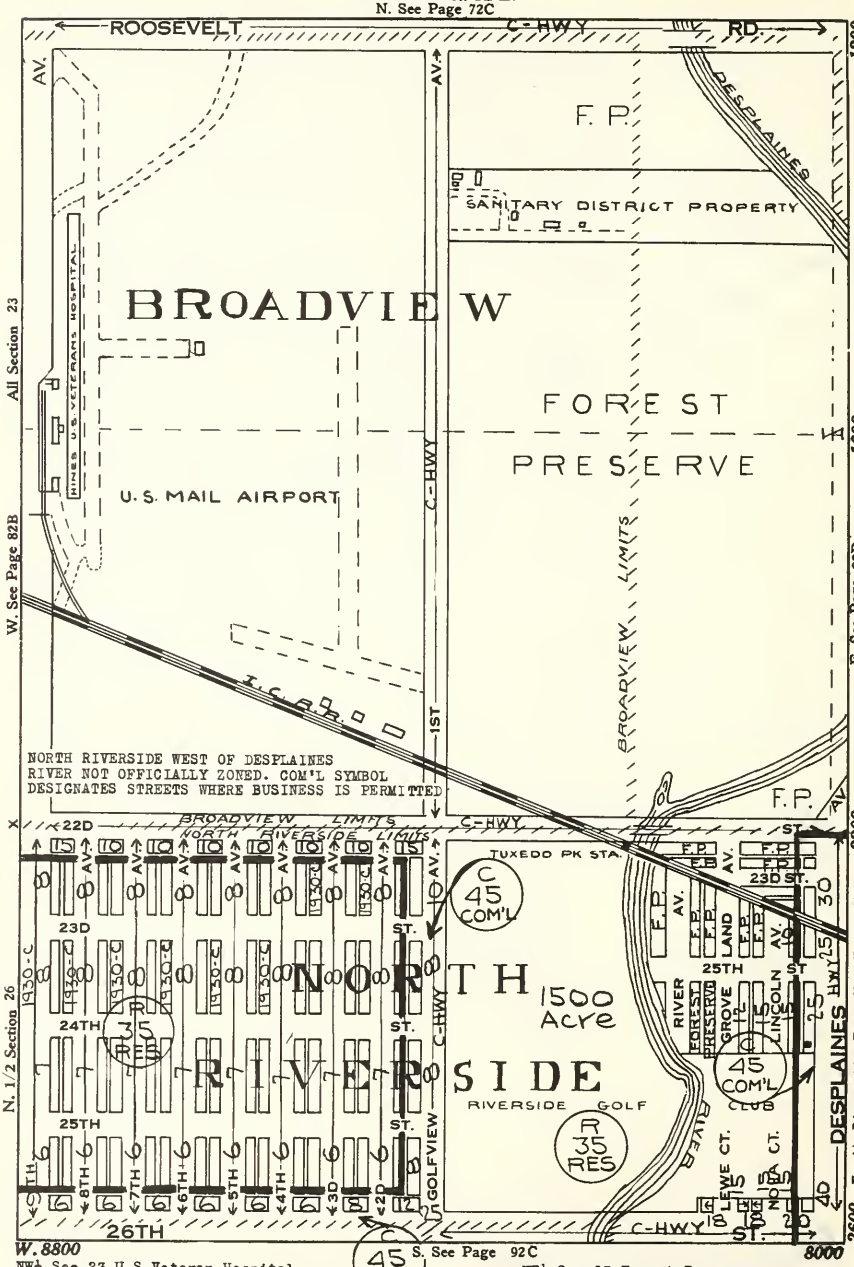

NW¼ Sec 23 U.S.Veteran Hospital
SW¼ Sec 23 US Mail Airport
NW¼ Sec 26 All Vac-All pvd.about 1928

NE¼ Sec 23 Forest Preserve
SE¼ Sec 23 Forest Preserve
NE¼ Sec 26 Class 2-3-4-Most Vac-Amer

T. 39 N.—R. 12 E.

N. See Page 72D

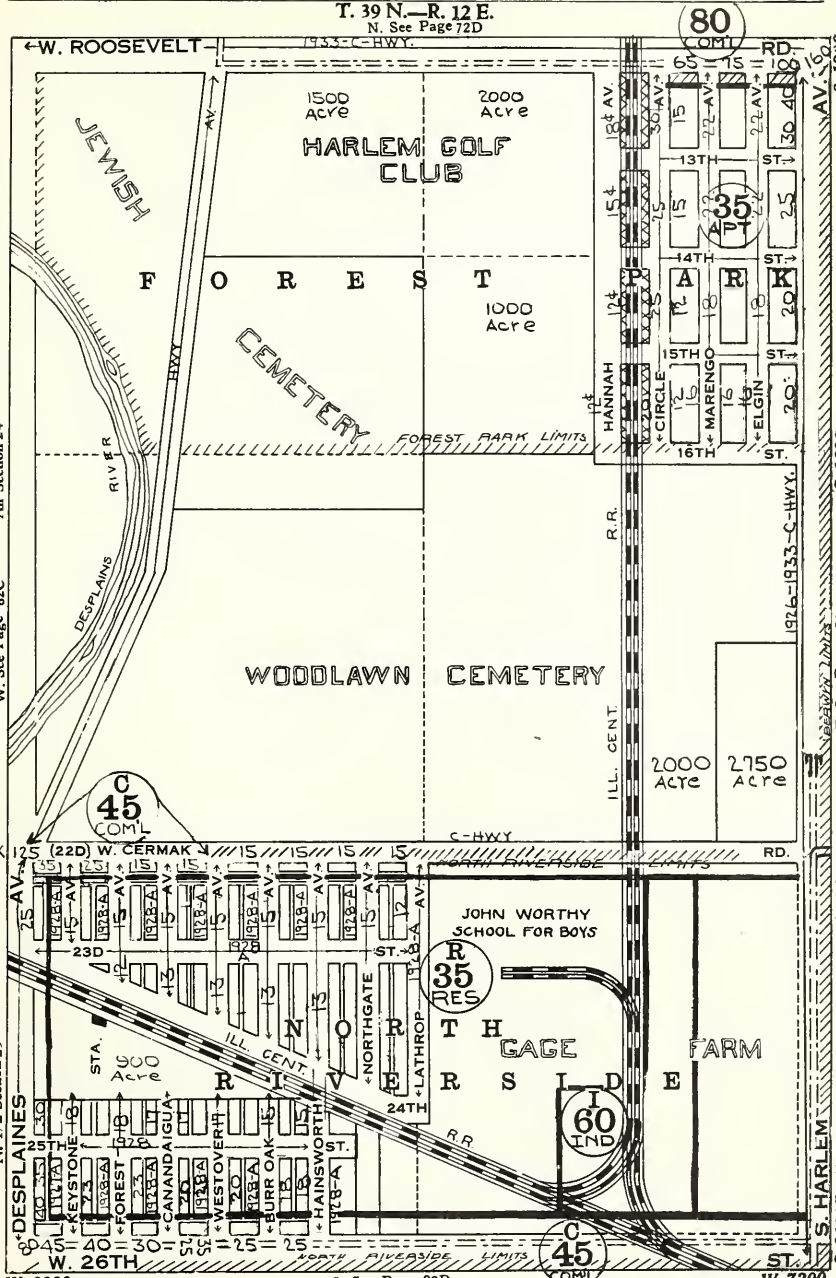

S. See Page 92D

NW¼ Sec 24 Cemetery
SW¼ Sec 24 Cemetery
NW¼ Sec 25 Class 4-15-Most Vac-All paved

NE¼ Sec 24 Class 4-5-43, E½ All Paved
SE¼ Sec 24 Cemetery-Vacant Land
NE¼ Sec 25 Gage Farm

T. 39 N.—R. 13 E.

N. See Page 73

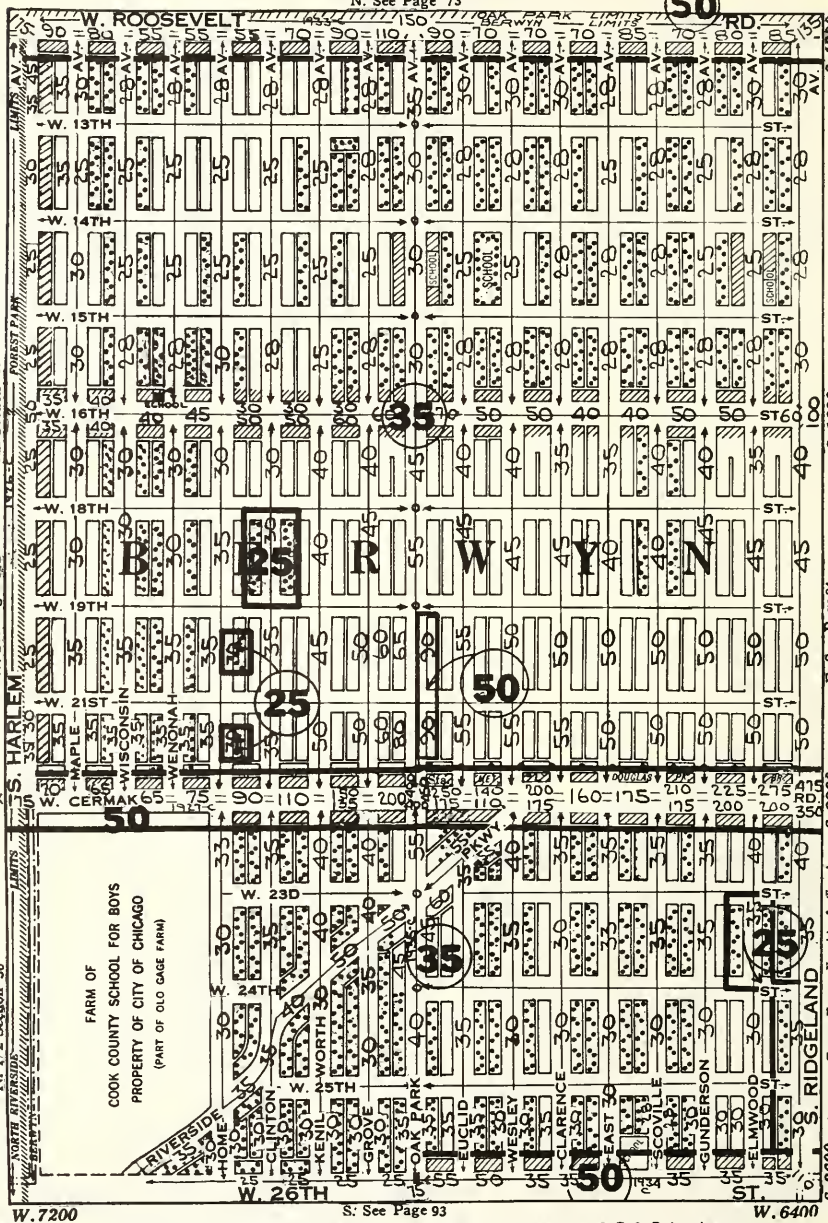

S: See Page 93

NW¼ Sec 19 Cl 3-4-5-15-Bohm-Pol-Lith-Amer
SW¼ Sec 19 Cl 4-15-18-Bohm-Pol-Lith-Amer
NW¼ Sec 30 Cl 4-15-Few Lots-Bohm-Pol-Lith-Amer
NE¼ Sec 19 Class 3-4-5-Pol-Bohm-Amer
SE¼ Sed 19 Class 3-4-5-15-18-Pol-Bohm-Amer
NE¼ Sec 30 Class 3-4-5-15-Few Lots-Pol-Bohm-Amer

T. 39 N.—R. 13 E.

N. See Page 74

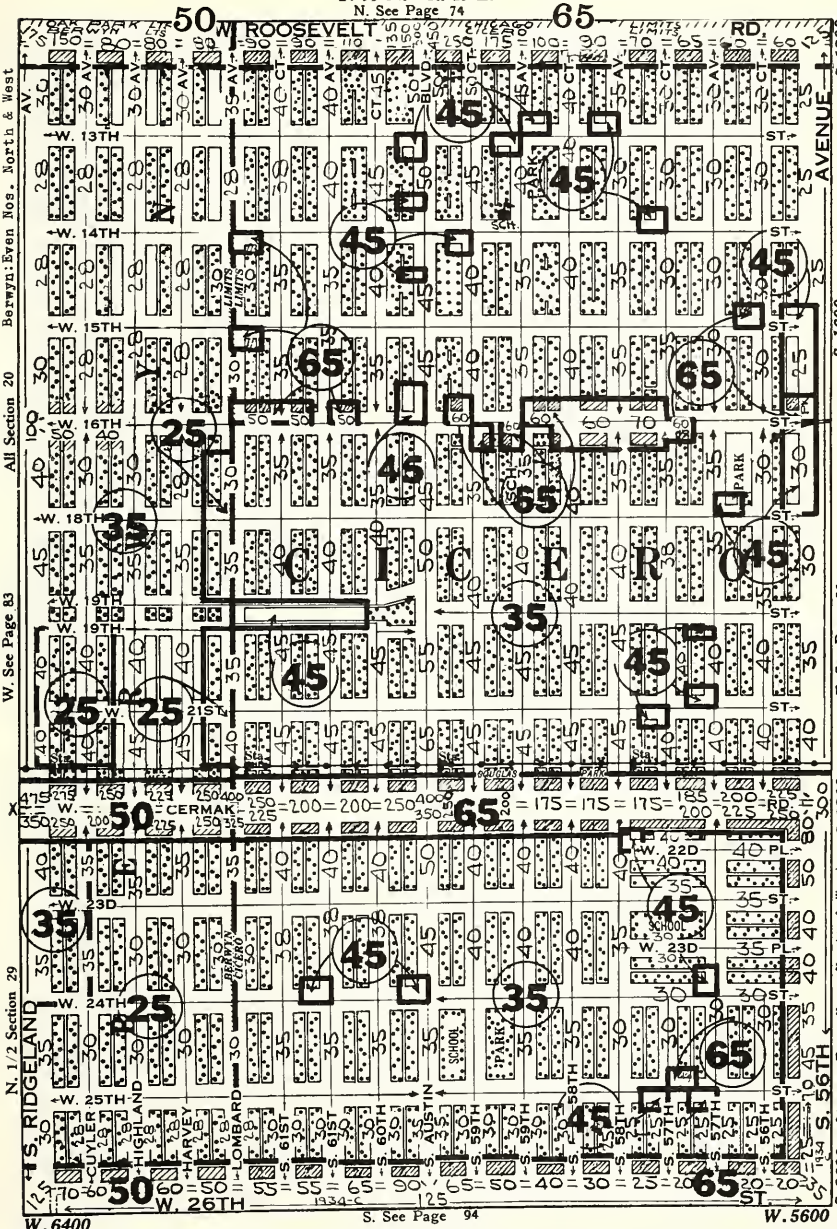

NW¼ Sec 20 Cl 3-4-5-15-Lots-Bohm-Holland & Amer
SW¼ Sec 20 Cl 3-4-5-15-18-Lots-Bohm-Holland-Amer
NW¼ Sec 29 Cl 4-5-15-18-Lots-Bohm-Holland-Amer
NE¼ Sec 20 Cl 3-4-15-Few Lots-Bohm-Holland-Amer
SE¼ Sec 20 Cl 3-4-5-15-18-Lots-Bohm-Holland-Amer
NE¼ Sec 29 Cl 3-4-5-15-18-Lots-Bohm-Holland-Amer

T. 39 N.—R. 13 E.

N. See Page 75

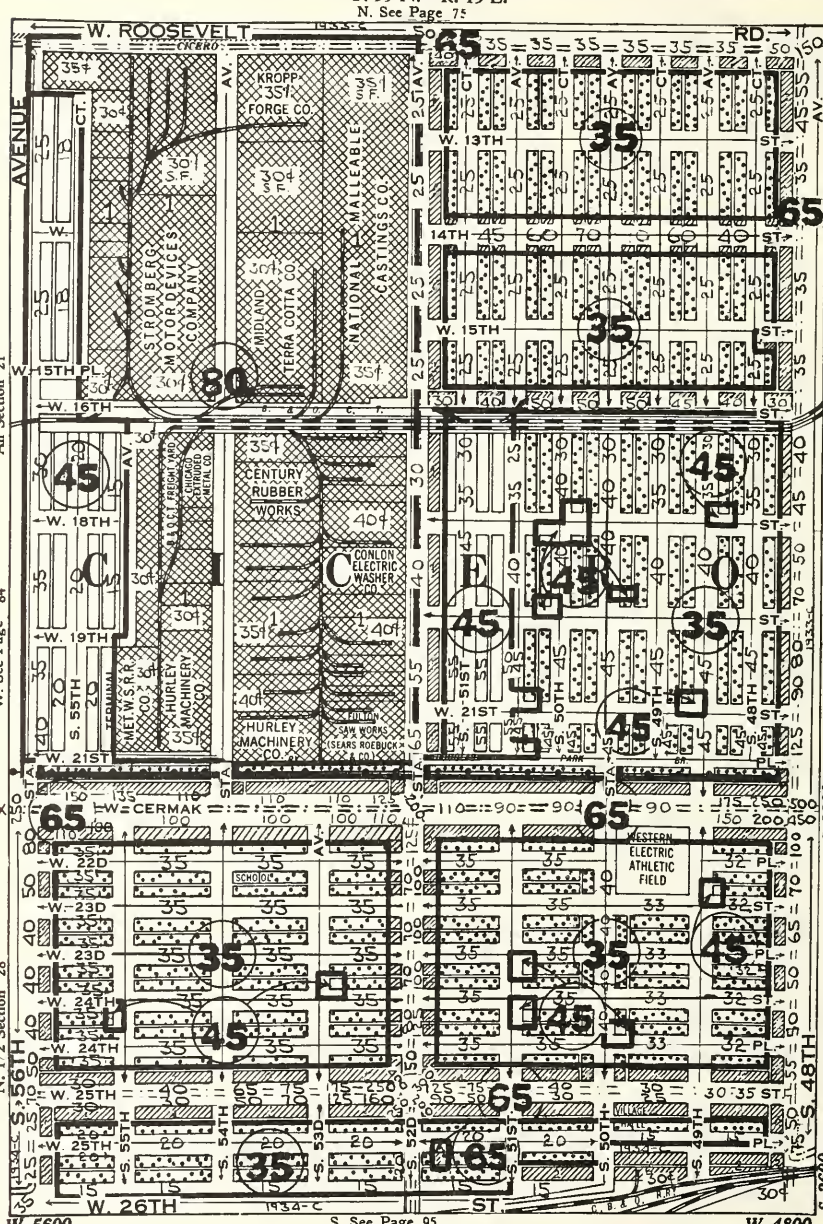

S. See Page 95

NW¼ Sec 21 Class 3-4-5-43
SW¼ Sec 21 Class 3-4-5-43
NW¼ Sec 28 Class 3-4-5-14-15-Lots-Bohm-Pol

NE¼ Sec 21 Class 3-4-5-14-15-Lots-Bohm-Lith
SE¼ Sec 21 Class 4-15-18-Few Lote-Bohm-Lith
NE¼ Sec 28 Class 3-4-5-14-Few Lots-Bohm-Pol

T. 39 N.—R. 13 E.

N. See Page 76

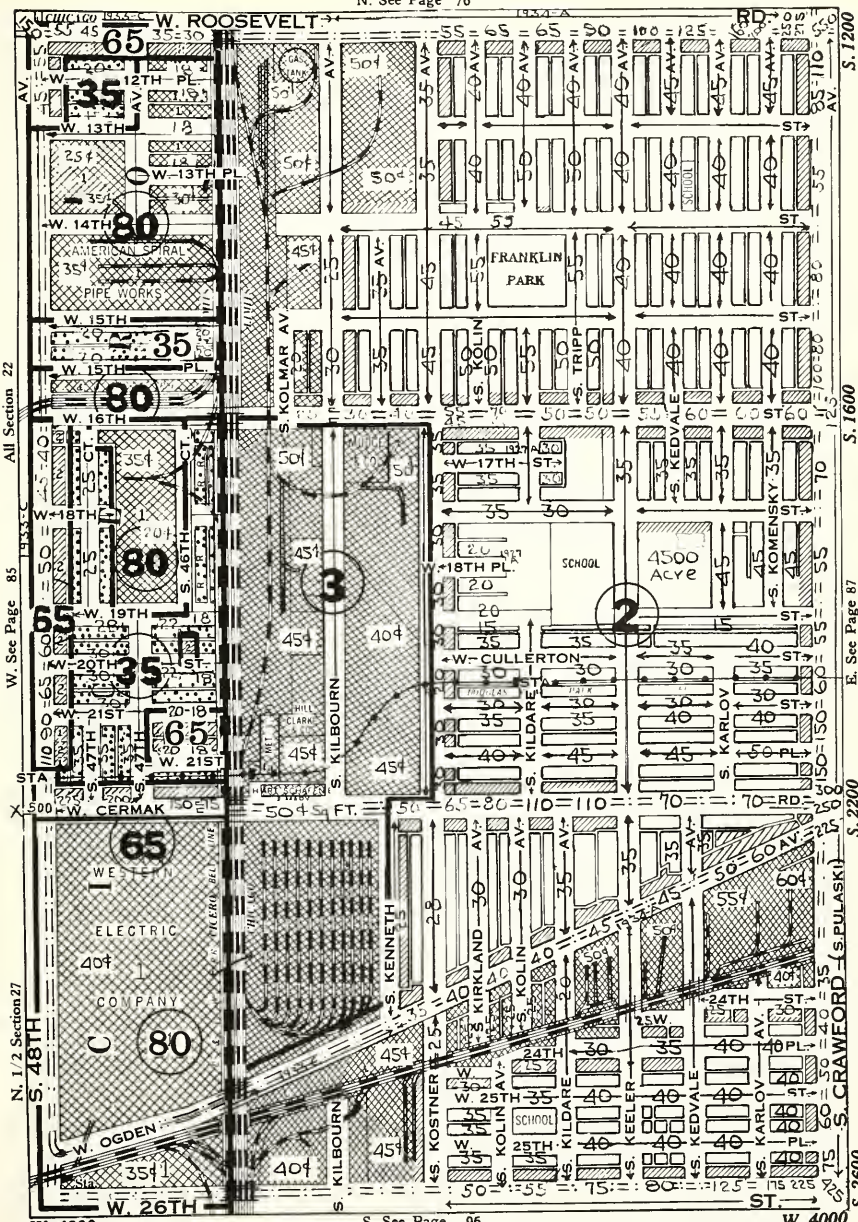

NW¼ Sec 22 Class 3-5-14-15-43-Jewish
SW¼ Sec 22 Class 3-4-5-14-15-43-Jewish
NW¼ Sec 27 Class 43
NE¼ Sec 22 Class 3-4-5-14-15-16-18-Few Lots-Jew
SE¼ Sec 22 Class 3-4-5-14-15-16-18-Vac Lots, Jew-Boh
NE¼ Sec 27 Class 3-4-5-14-15-16-18-43-Bohemian

T. 39 N.—R. 13 E.

N. See Page 77

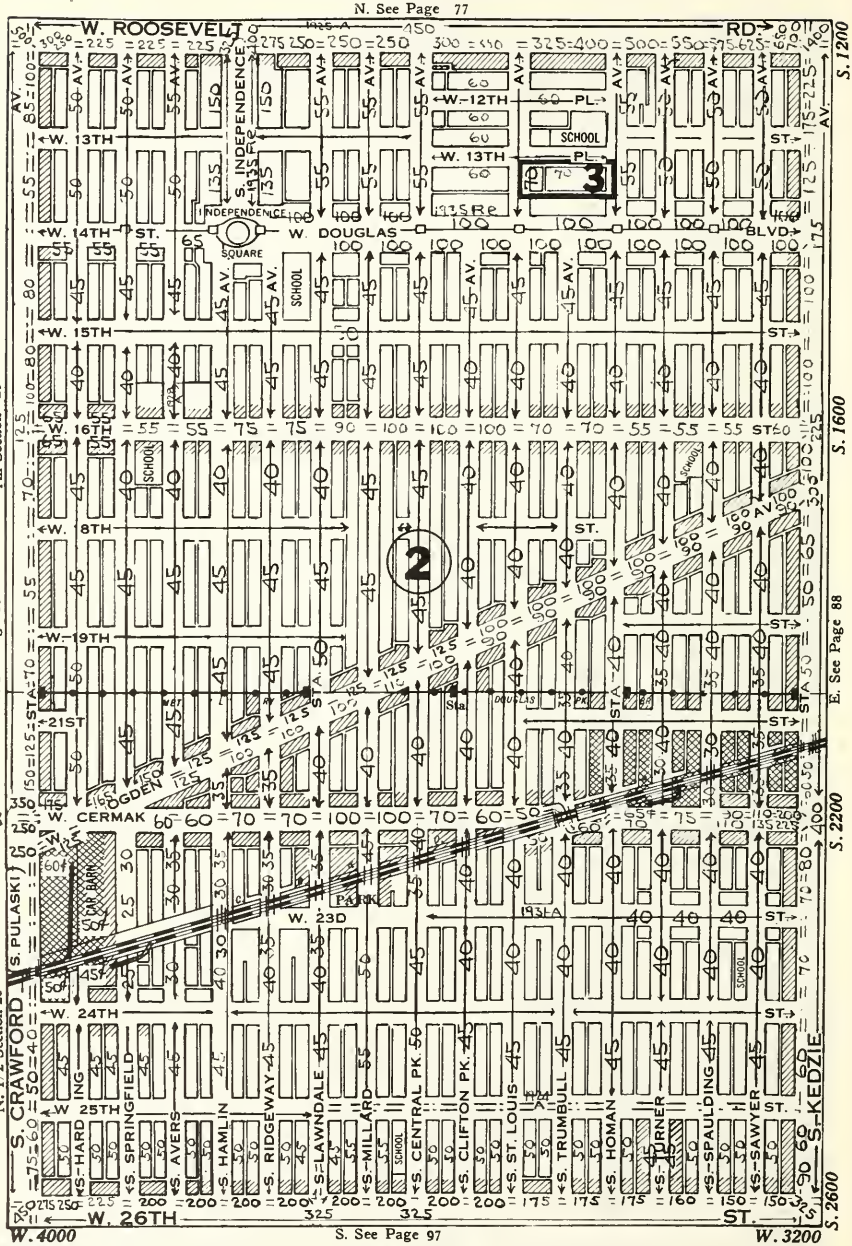

S. See Page 97

NW¼ S23 Cl 2-3-4-5-8-12-13-14-15-16-17-18-Jew
SW¼ S23 Cl 2-3-4-5-12-13-14-15-16-18-Jew
NW¼ S26 Cl 2-3-4-5-12-13-14-15-16-18-43-Boh-Pol

NE¼ S23 Cl 2-3-4-5-8-12-13-14-15-16-17-18-Jew
SE¼ S23 Cl 2-3-4-5-12-13-14-15-16-18-Jew
NE¼ S26 Cl 2-3-4-5-12-13-14-15-16-18-Boh-Pol

T. 39 N.—R. 13 E.

N. See Page 78

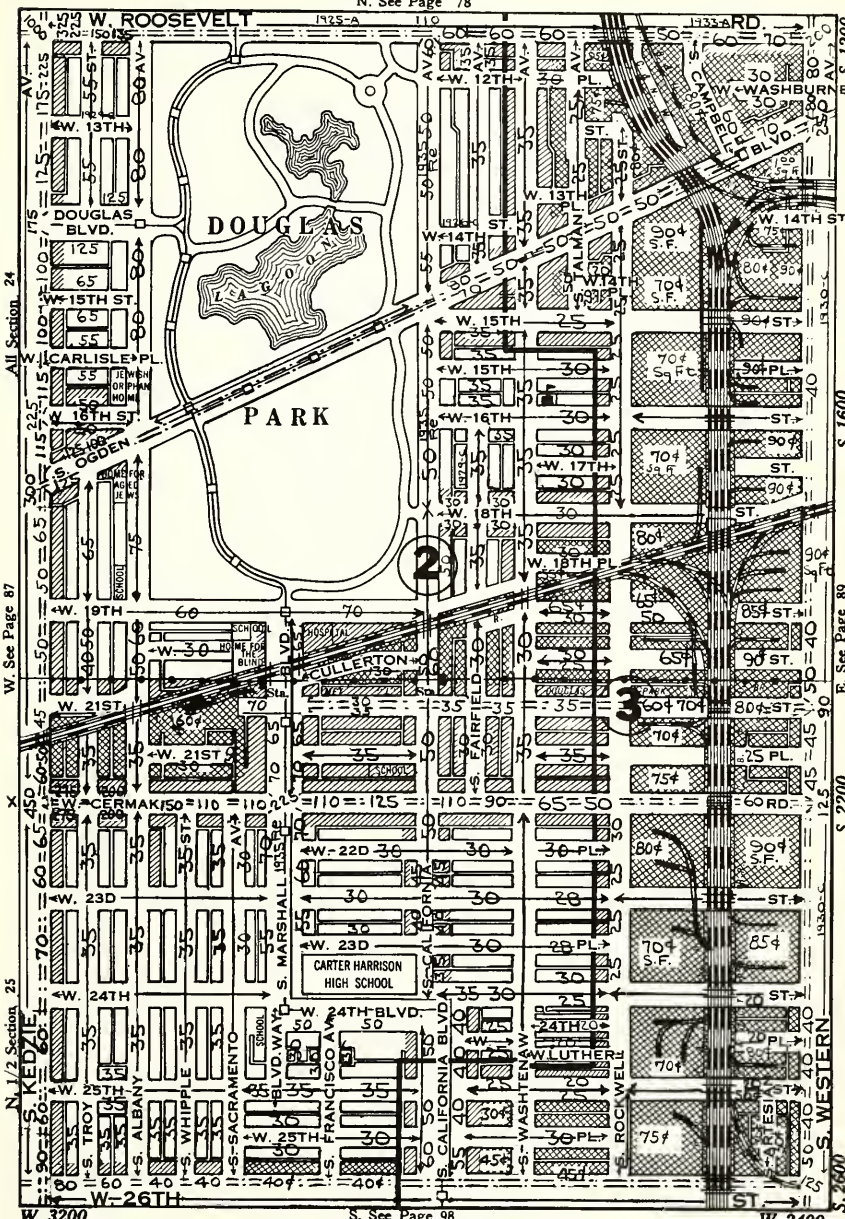

NW¼ S24 Cl 4-5-8-14-15-16-17-18-Park-Jew
SW¼ S24 Cl 2-3-4-5-13-14-15-16-18-43-Jew
NW¼ S25 Cl 2-3-4-5-13-14-15-16-18-Boh-Pol-Am
NE¼ S24 Cl 2-3-4-5-13-14-15-16-18-43-Jew
SE¼ S24 Cl 2-3-4-5-13-14-15-16-18-43-Pol
NE¼ S25 Cl 1-2-3-4-5-13-14-15-16-43-Pol-Boh-Am

T. 39 N.—R. 14 E.

N. See Page 79

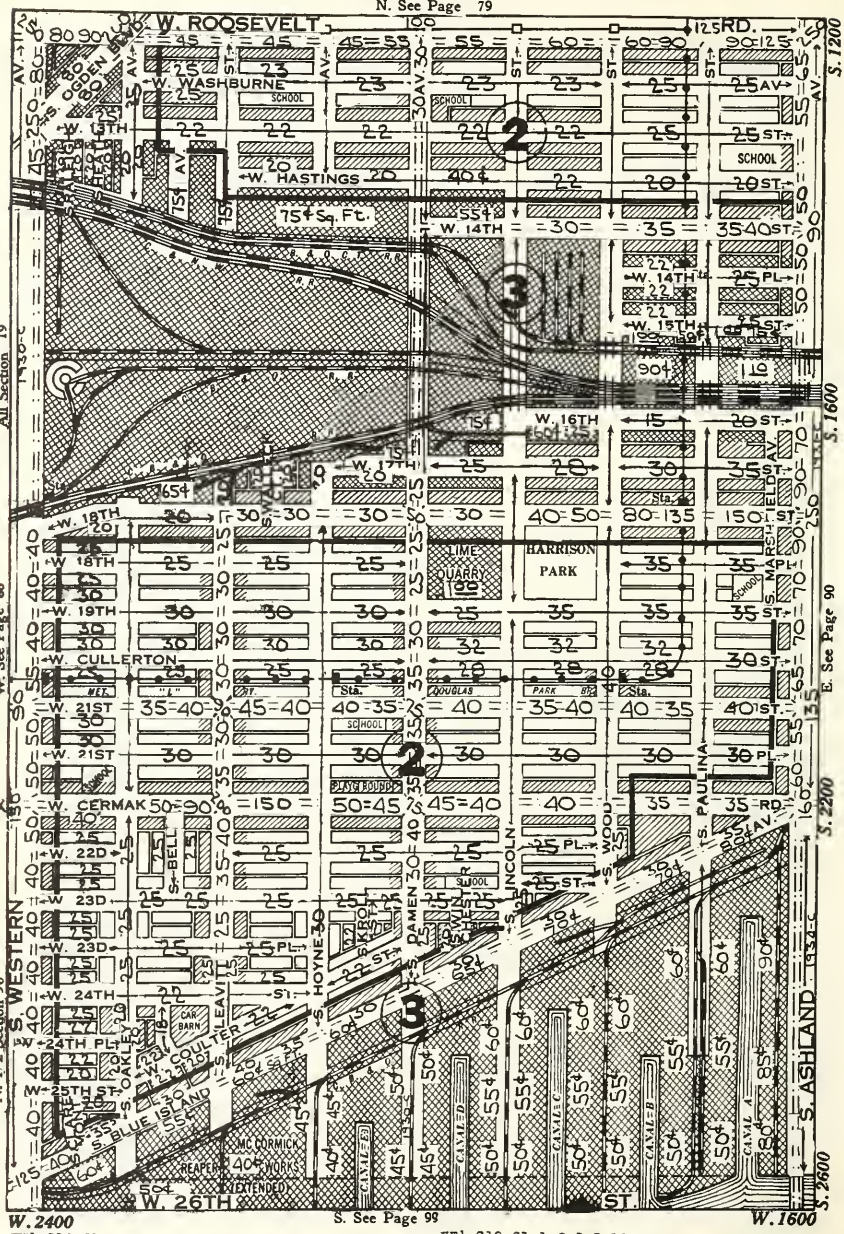

NW¼ S19 Cl.1-2-3-12-14-16-43-Boh & Jew
SW¼ S19 Cl.1-2-3-12-14-16-Polish
NW¼ S30 Cl.1-2-3-12-14-16-43-Polish

NE¼ S19 Cl.1-2-3-5-12-14-16-43-Jew & Negro
SE¼ S19 Cl. 1-2-3-12-14-16-Boh & Polish
NE¼ S30 Cl.1-2-3-12-14-16-43-Boh-Polish

T. 39 N.—R. 14 E.

N. See Page 80

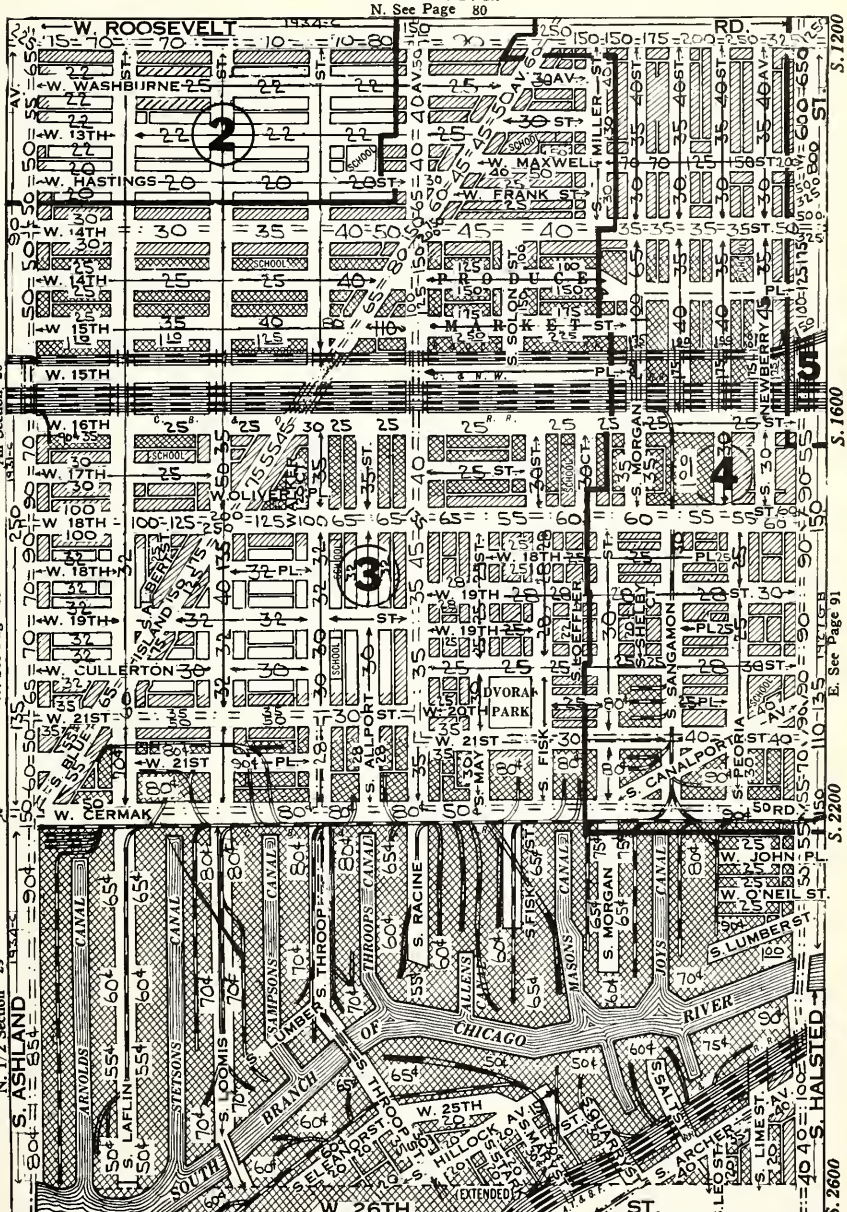

S. See Page 100

NW¼ S20 Cl. 1-2-3-12-13-14-16-Jew-Negro
SW¼ S20 Cl.1-2-3-12-13-14-16-43-Boh-Croatian
NW¼ S29 Class 43
NE¼ S20 Cl.1-2-3-12-13-14-16-43-Jew
SE¼ S20 Cl.1-2-3-12-13-14-16-43-Boh-Croatian
NE¼ S29 Cl.1-2-3-12-14-16-43-Bohemian-Polish

THIS MAP ZONING ONLY. SEE DUPLICATE MAP 91 FOR LAND VALUES

T. 39 N.—R. 14 E

N. See Page 81

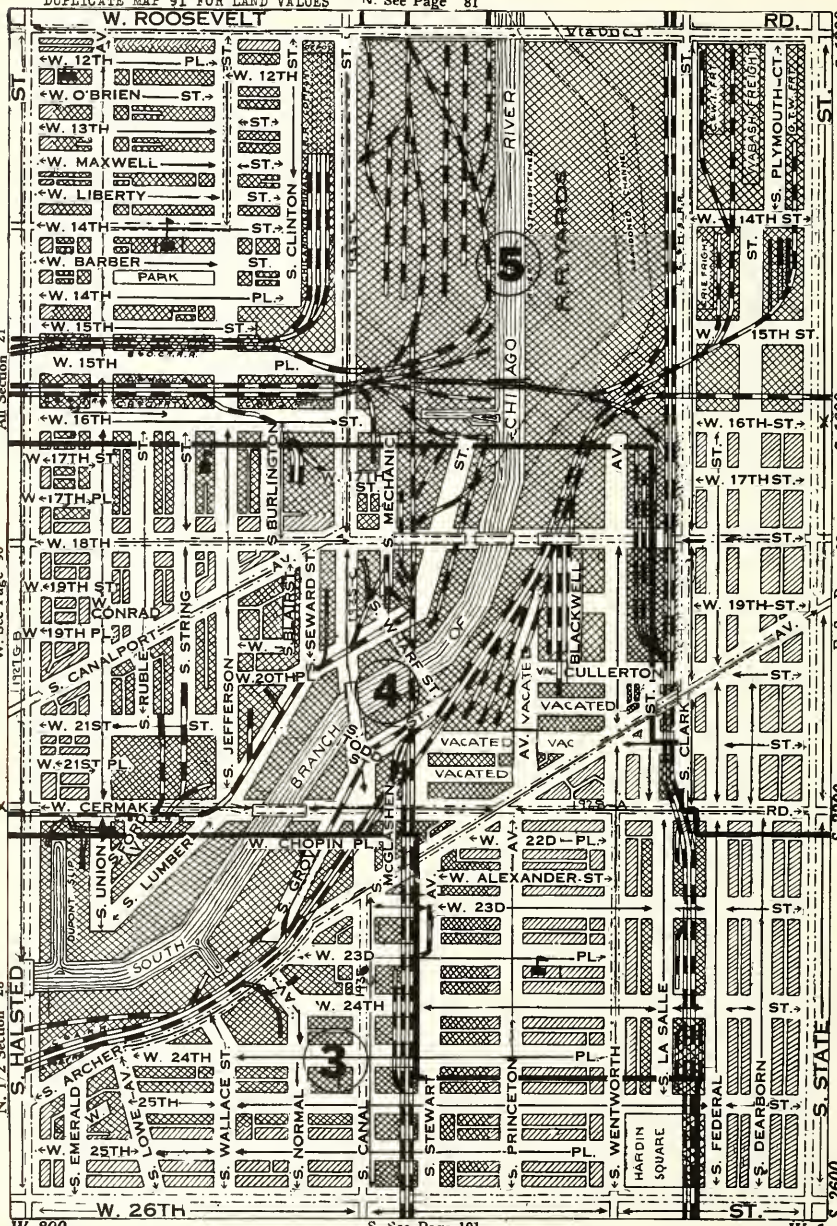

NW¼ Sec 21 Class 1-2-3-13-14-43-Ghetto
SW¼ Sec 21 Class 1-2-3-13-14-43-Boh-Pol
NW¼ Sec 28 Class 1-2-3-13-14-43-Ital

NE¼ Sec 21 Class 43
SE¼ Sec 21 Class 43 Wentworth & 22nd China Town
NE¼ Sec 28 Class 1-2-3-13-14-43-Croatian

THIS MAP LAND VALUES ONLY
SEE DUPLICATE MAP 91 FOR ZONING

T. 39 N.—R. 14 E.

N. See Page 81

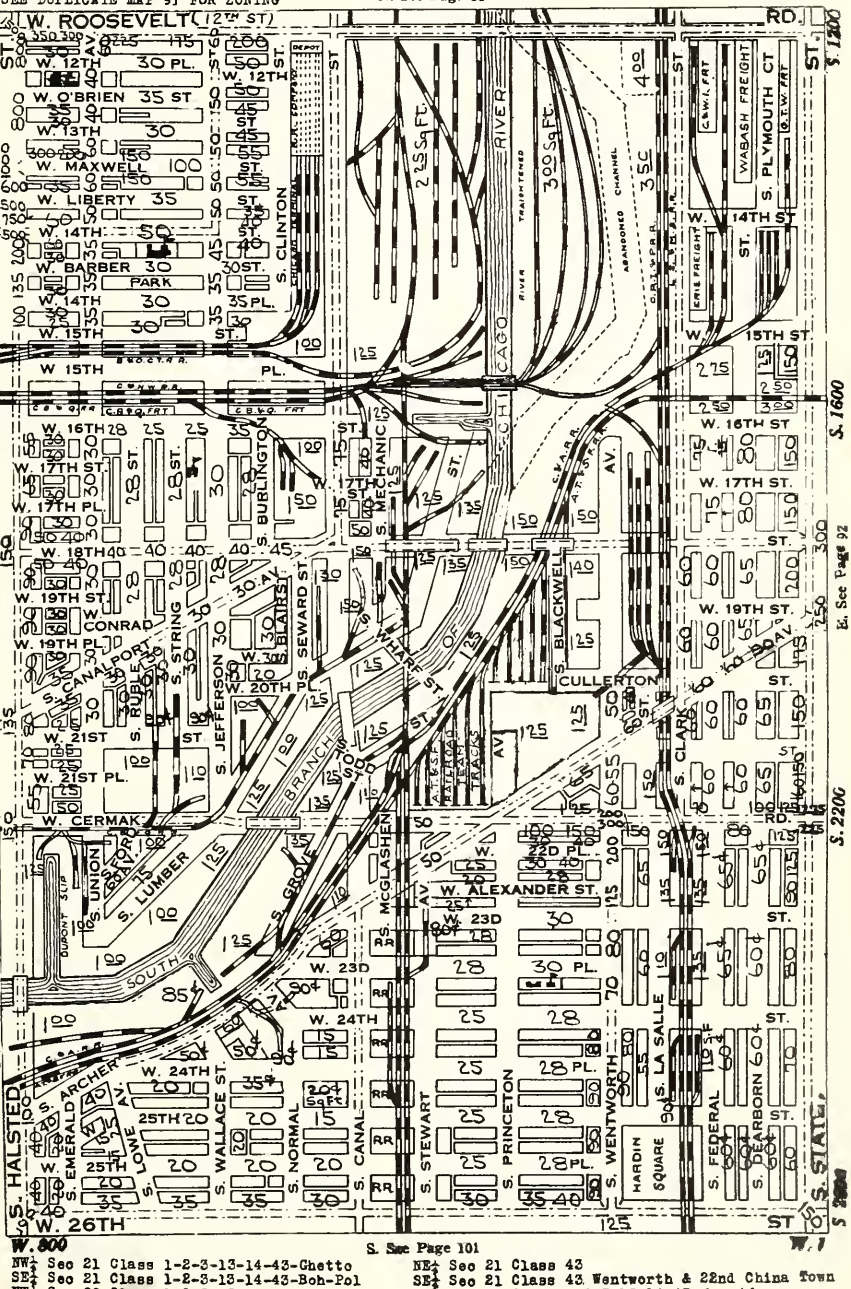

S. See Page 101

NW¼ Sec 21 Class 1-2-3-13-14-43-Ghetto
SE¼ Sec 21 Class 1-2-3-13-14-43-Boh-Pol
NW¼ Sec 28 Class 1-2-3-13-14-43-Ital

NE¼ Sec 21 Class 43
SE¼ Sec 21 Class 43 Wentworth & 22nd China Town
NW¼ Sec 28 Class 1-2-3-13-14-43-Croatian

"Complete Insurance Service"

The facilities of this office anticipate the needs of the Agent or Broker in all forms of insurance.

BRUMMEL BROS.

Insurance Underwriters

Cook County Department Managers representing Strong Old Line Companies only

175 West Jackson Boulevard
CHICAGO, ILLINOIS

TELEPHONE WABASH 2056

T. 39 N.—R. 14 E.

N. See Page 82

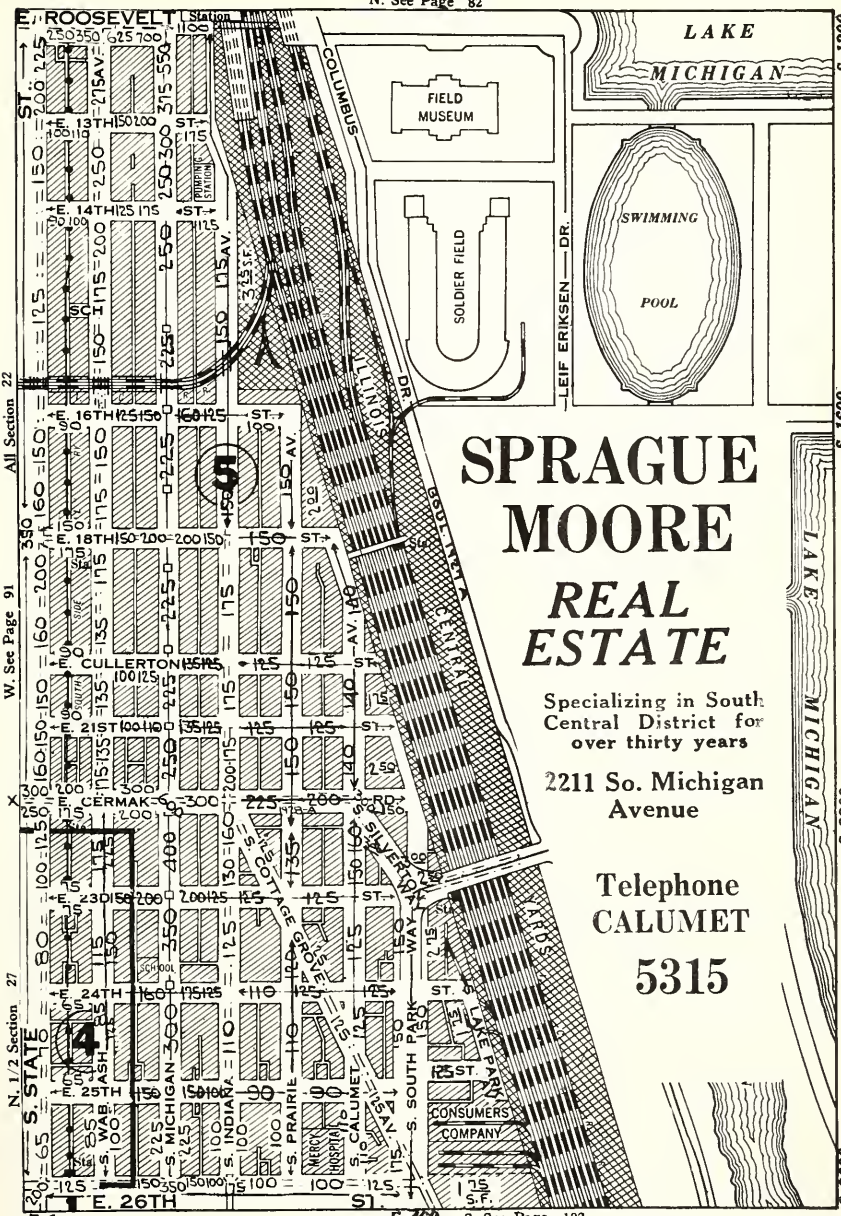

SPRAGUE MOORE

REAL ESTATE

Specializing in South Central District for over thirty years

2211 So. Michigan Avenue

Telephone CALUMET 5315

E.1 *E.400*

S. See Page 102

NW¼ Sec 22 Class 8-12-14-43-
SW¼ Sec 22 Class 8-12-14-16-43-Rooming House
NW¼ Sec 27 Class 8-12-14-16-43-Rooming House

Unit Values for 125 ft. in depth. (See depth table). Commercial table: 125 ft.1.000 150 ft. 1.095; 175 ft. 1.183; 200 ft.1.265;

T. 39 N.—R. 12 E.

Brookfield: Even Nos. North & West

N. See Page 82C

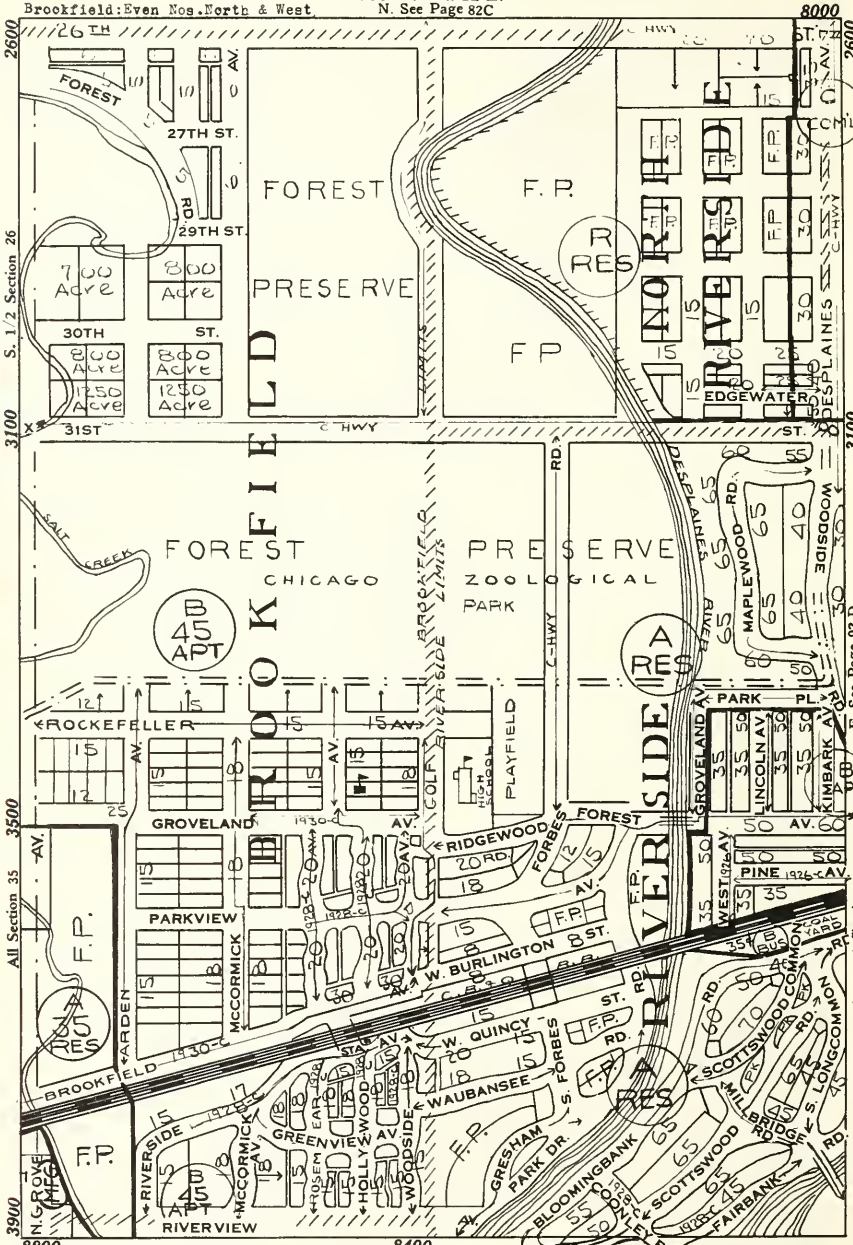

SW¼ Sec 26 All Vac
NW¼ Sec 35 Class 4-7-Vac Lots-Amer
SW¼ Sec 35 Class 4-7-9-Vac Lots-Amer

SE¼ Sec 26
NE¼ Sec 35
SE¼ Sec 35

Most Vac 1 Apt & Store
Class 7-9-10-18-Amer
Class 6-7-9-10-18-Amer

Riverside: Even Nos. North & West

Riverside House Nos. start at #1 N. Longcommon Rd.&C.B.&O Ry. Extending N.S.E. or W. from this point.

T. 39 N.—R. 12 E. Values for 125ft. depth. See depth table. For 200ft. lots add 10%

N. See Page 82D

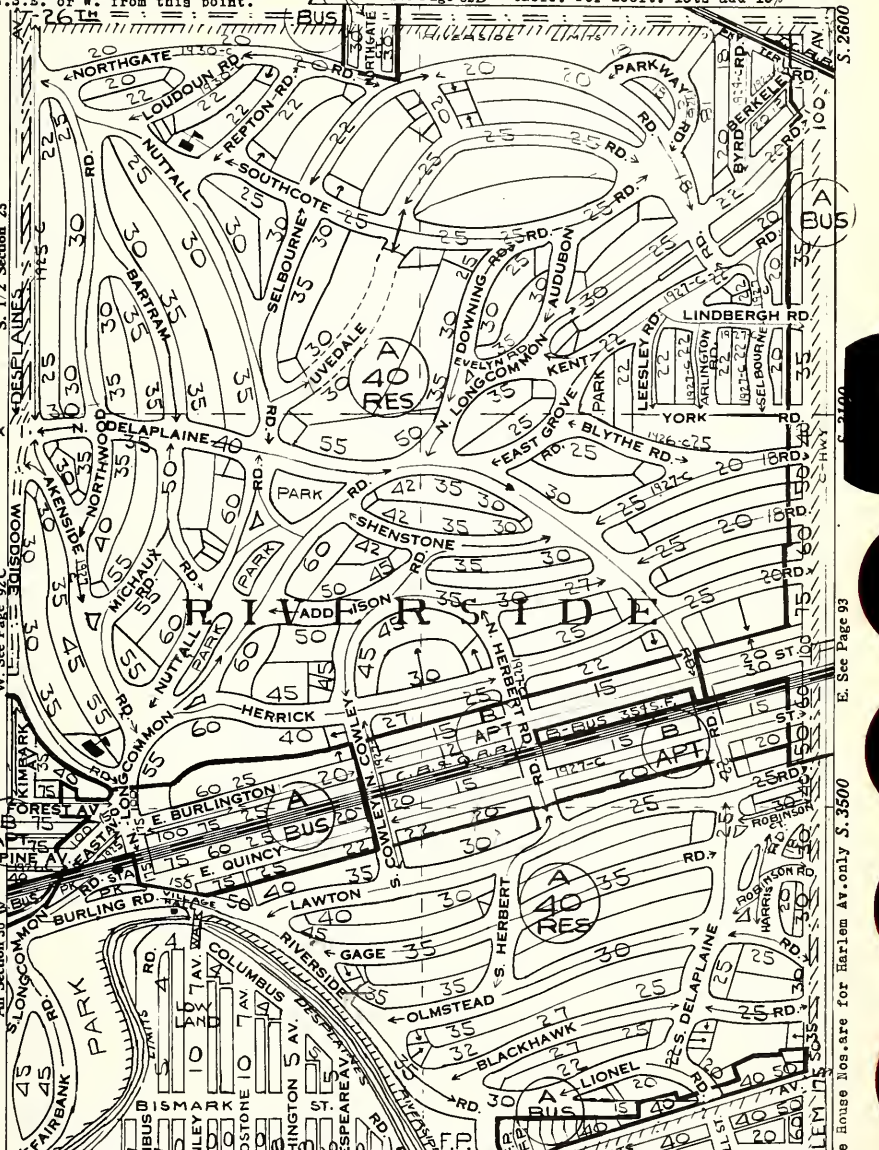

Riverside:Even Nos.North & West

SW¼ Sec 25 Class 7-9-10-Amer

NW¼ Sec 36 Class 7-9-10-Amer

SW¼ Sec 36 Class 3-4-5-6-7-Amer

SE¼ Sec 25 Class 7-9-10-Vac Lots-Amer

NE¼ Sec 36 Class 7-9-10-Vac Lots-Amer

SE¼ Sec 36 Class 4-5-6-7-9-Vac Lots-Amer

"Complete Insurance Service"

The facilities of this office anticipate the needs of the Agent or Broker in all forms of insurance.

BRUMMEL BROS.

Insurance Underwriters

Cook County Department Managers representing Strong Old Line Companies only

175 West Jackson Boulevard
CHICAGO, ILLINOIS

TELEPHONE WABASH 2056

T. 39 N.—R. 13 E.

N. See Page 83

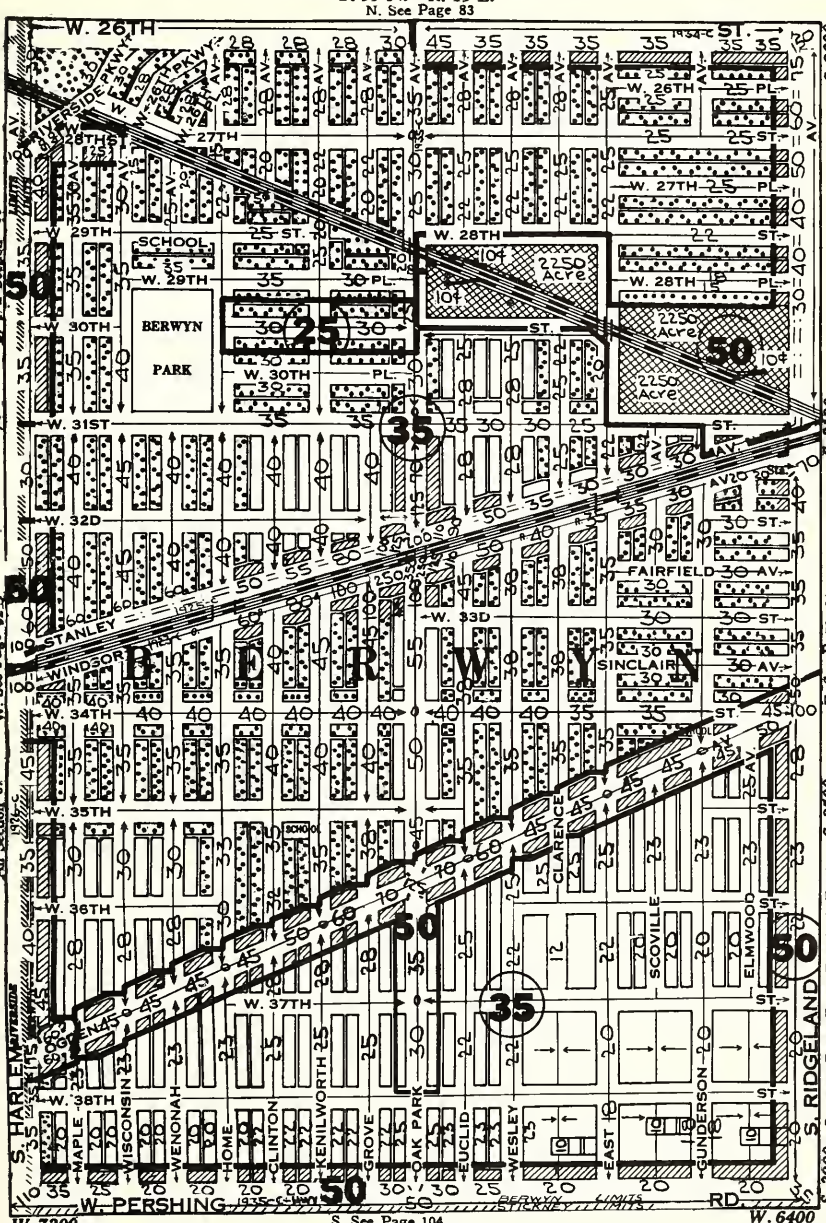

S. See Page 104

SW¼ Sec 30 Class 4-15-Swed-Amer-Boh
NW¼ Sec 31 Class 4-5-6-15-16-18-Amer
SW¼ Sec 31 Class 3-4-5-15-16-Vac Lots-Boh

SE¼ Sec 30 Class 3-4-15-43-Lots-Boh
NE¼ Sec 31 Class 3-4-5-6-15-Lots-Amer
SE¼ Sec 31 Class 3-4-5-15-16-Vac Lots-Boh

T. 39 N.—R. 13 E.

N. See Page 84

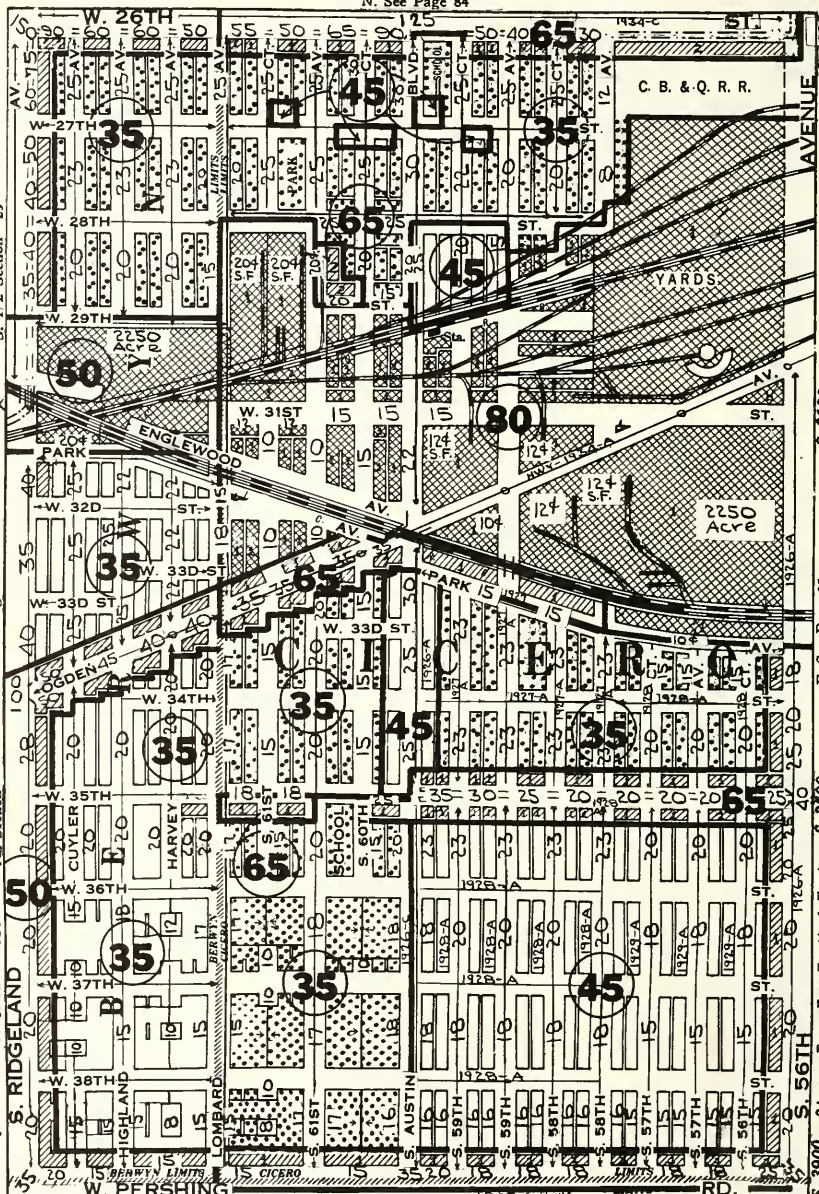

S. See Page 105

SW¼ Sec 29 Class 3-4-5-15-4-3Vac Lots-Boh-Pol
NW¼ Sec 32 Class 3-4-5-Vac Lots-Boh-Pol
SW¼ Sec 32 Class 3-4-Vac Lots-Boh-Pol
SE¼ Sec 29 Class 3-4-15-43-Boh-Pol
NE¼ Sec 32 Class 4-14-43-Most Vac-Boh-Pol
SE¼ Sec 32 Class 4-15-Most Vac

T. 39 N.—R. 13 E.

N. See Page 85

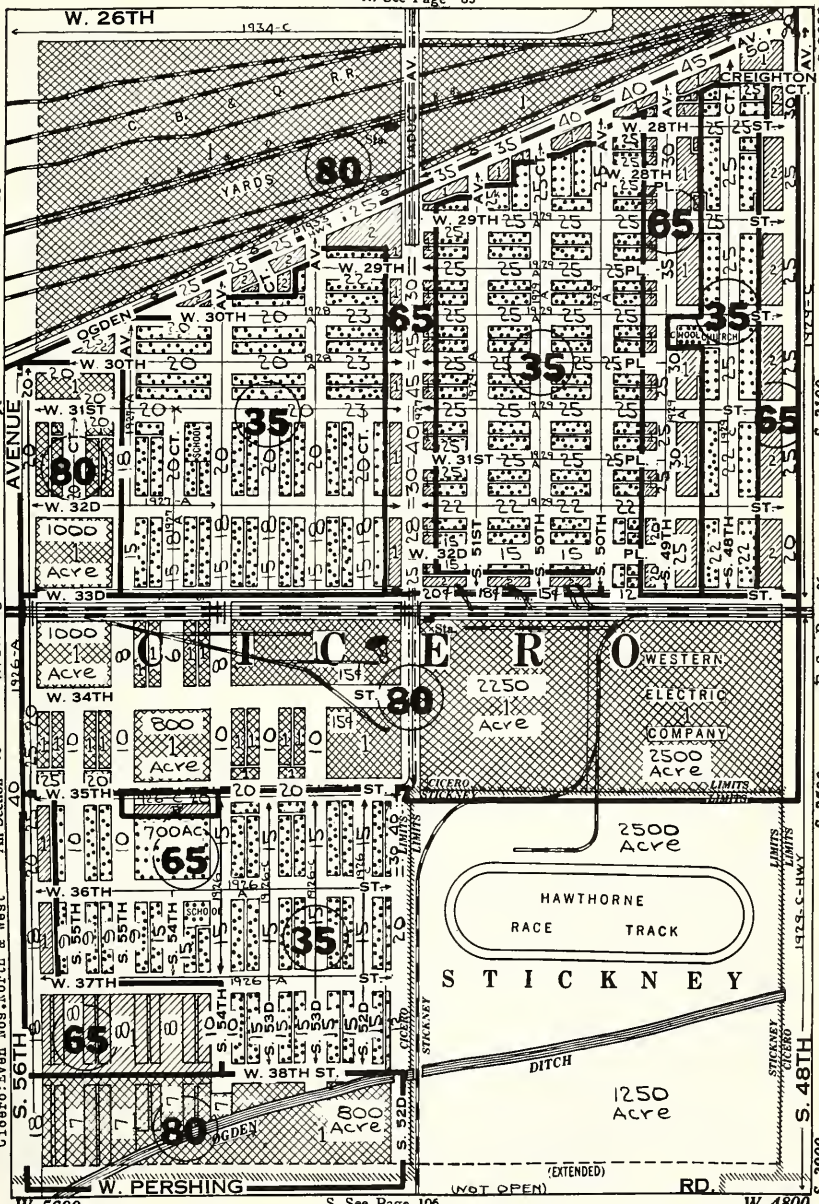

SW¼ S28 Cl.2-3-14-Lots-Bohn-Pol
NW¼ S33 N of RR 2-3-4-14-Pvd-Bohn-Pol S of RR 43
SW¼ S33 Cl.1-2-3-4-Most Vac-Bohn-Pol

SE¼ S28 Cl.2-3-14-Resurfaced sts-Bohn-Pol
NE¼ S33 Cl.2-3-14-43 " " " "
SE¼ S33 Hawthorne Race Track-All Vac Acres

T. 39 N.—R. 13 E.

N. See Page 86

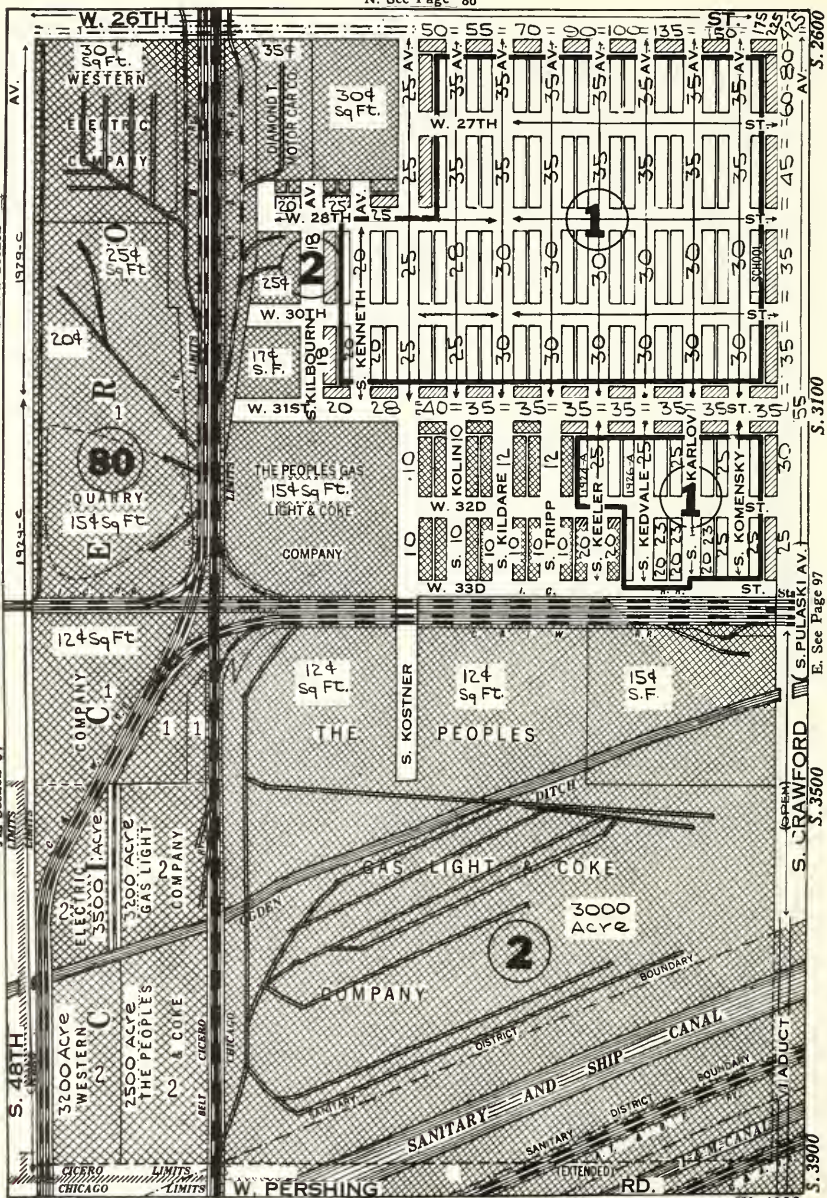

SW¼ Sec 27 Class 1-2-3-43-Boh
NW¼ Sec 34 Class 43
SW¼ Sec 34 Class 43

SE¼ Sec 27 Class 1-2-3-4-14-16-boh
NE¼ Sec 34 Class 1-2-3-4-43-Most Vac-Boh
SE¼ Sec 34 Class 43 & RR. Yards

T. 39 N.—R. 13 E.

N. See Page 87

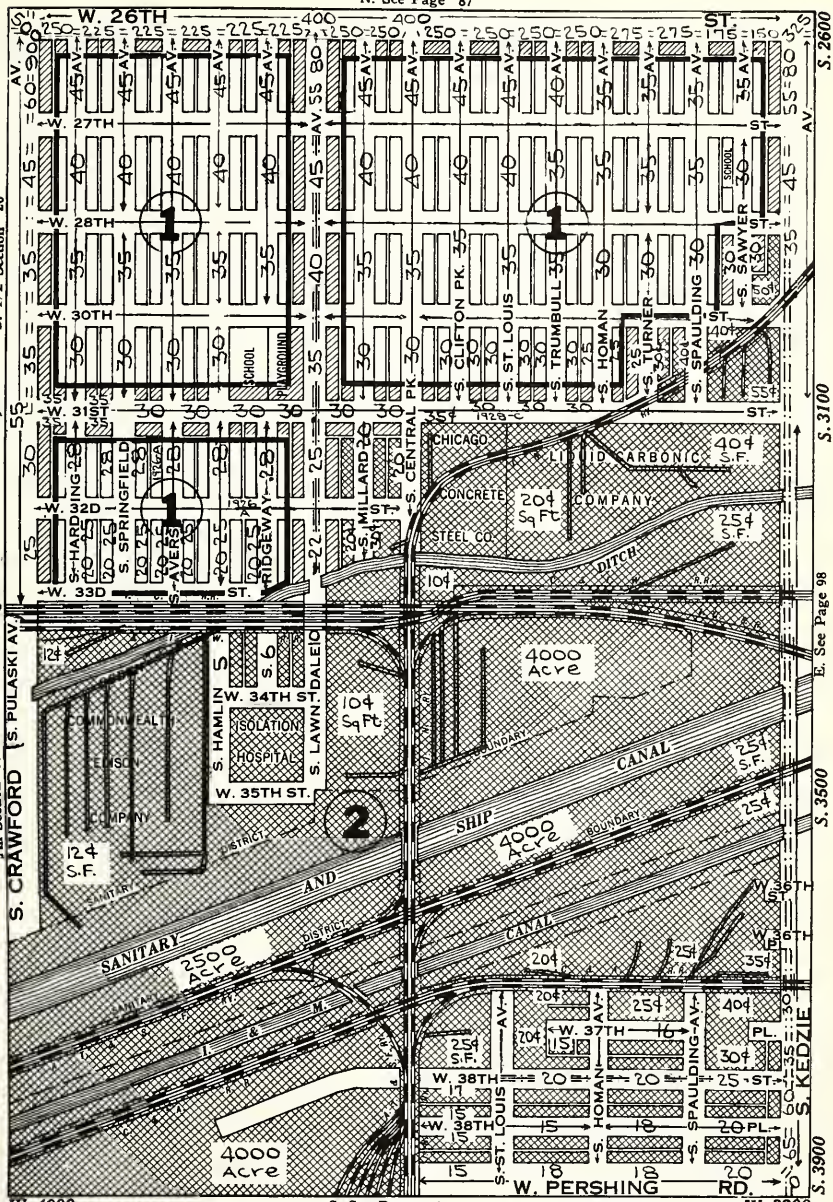

S. See Page 108

SW¼ Sec 26 Class 1-2-3-14-16-Boh
NW¼ Sec 35 Class 1-2-3-4-14-15-16-43-Boh
SW¼ Sec 35 Class 43 RR. Yards

SE¼ S26 Cl.1-2-3-14-16-43-Boh.
NE¼ S35 Cl.43-RR Yards
SE¼ S35 Cl.1-2-3-43-RR Yards-Polish

T. 39 N.—R. 13 E.

N. See Page 88

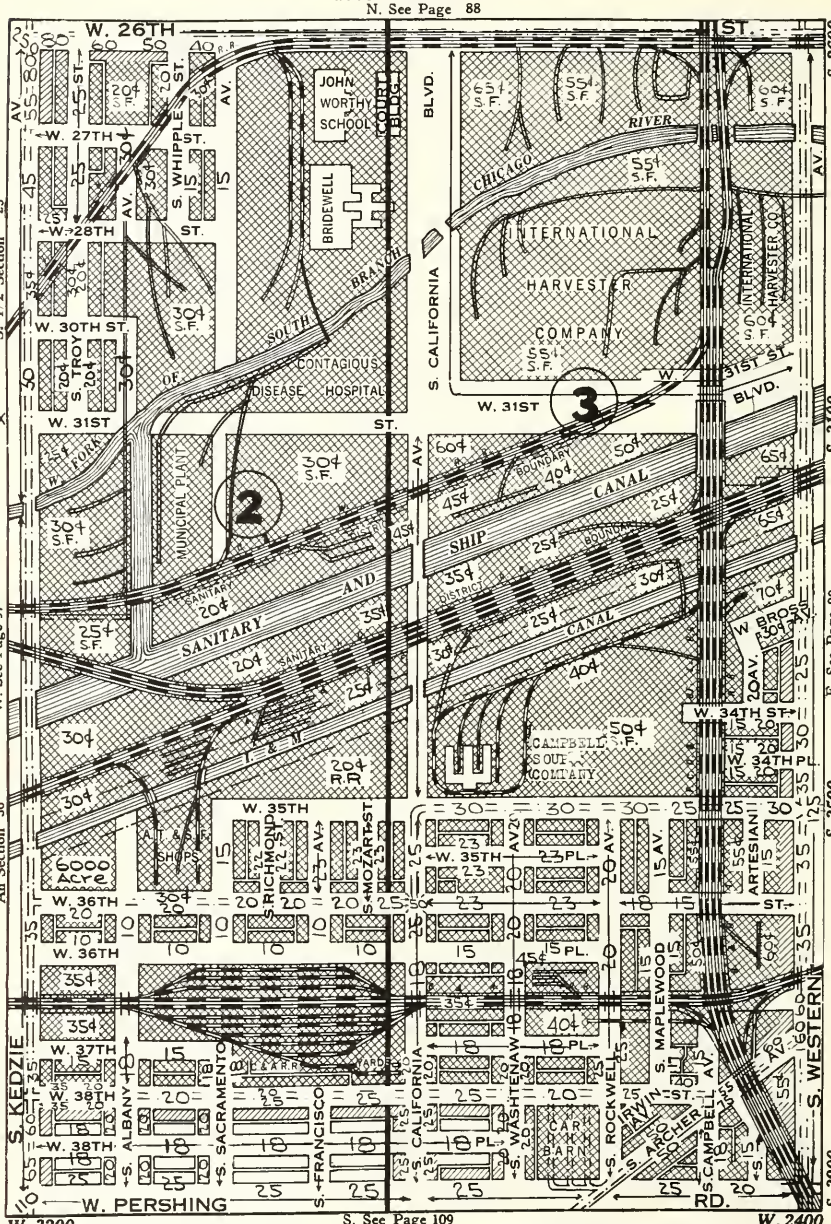

SW¼ Sec 25 Class 1-2-3-14-43-Bon
NW¼ Sec 36 Class 43
SW¼ Sec 36 Class 1-2-3-4-14-15-16-43-All Pvd-Pol

SE¼ Sec 25 Class 43
NE¼ Sec 36 Class 1-2-43-Pol
SE¼ Sec 36 Class 1-2-3-4-14-15-16-43-All Pvd-Pol

T. 39 N.—R. 14 E.

N. See Page 89

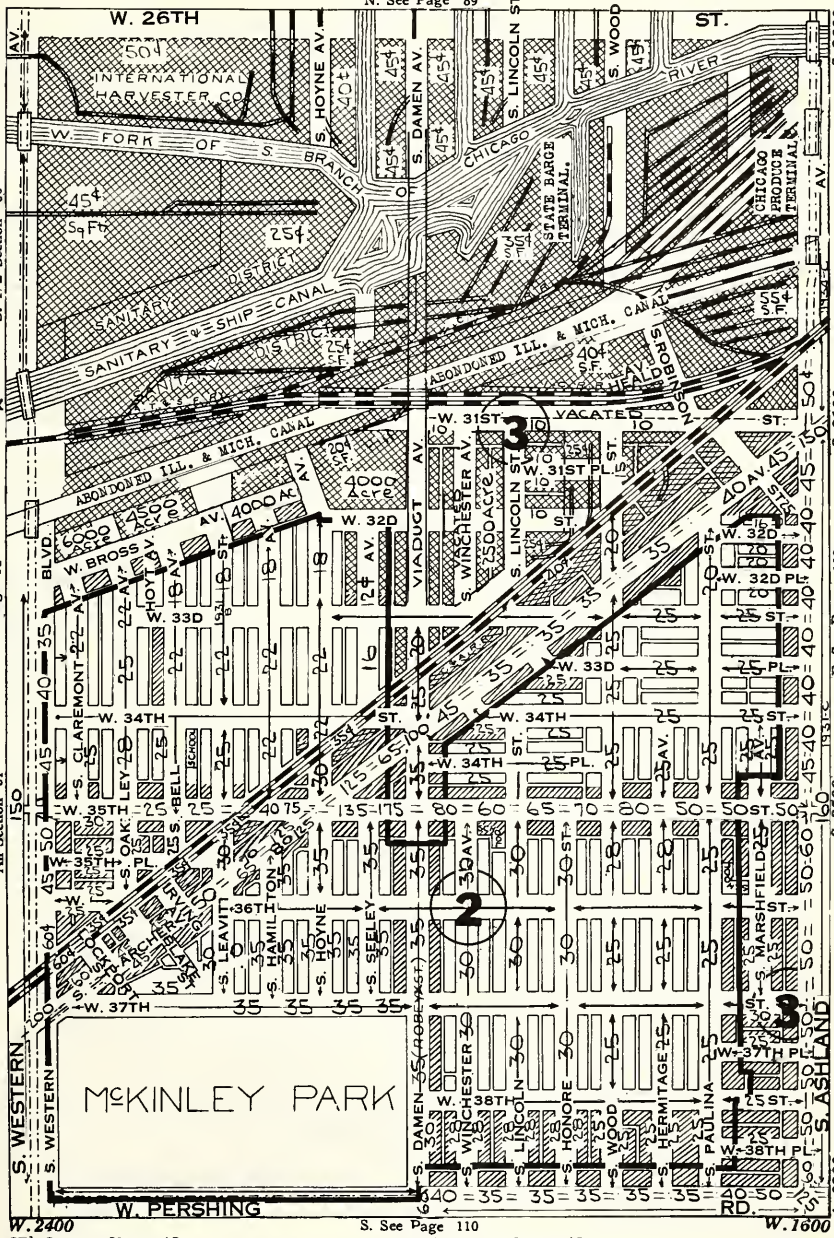

SW¼ Sec 30 Class 43
NW¼ Sec 31 Class 1-2-3-4-15-43-Vac Lots-Lith
SW¼ Sec 31 Class 1-2-3-4-15-43-Vac Lots-Lith
SE¼ Sec 30 Class 43
NE¼ Sec 31 Class 1-2-3-4-15-43-Lith.N of RR Vac
SE¼ Sec 31 Class 1-2-3-4-15-16-Lots-Lith

T. 39 N.—R. 14 E.

N. See Page 90

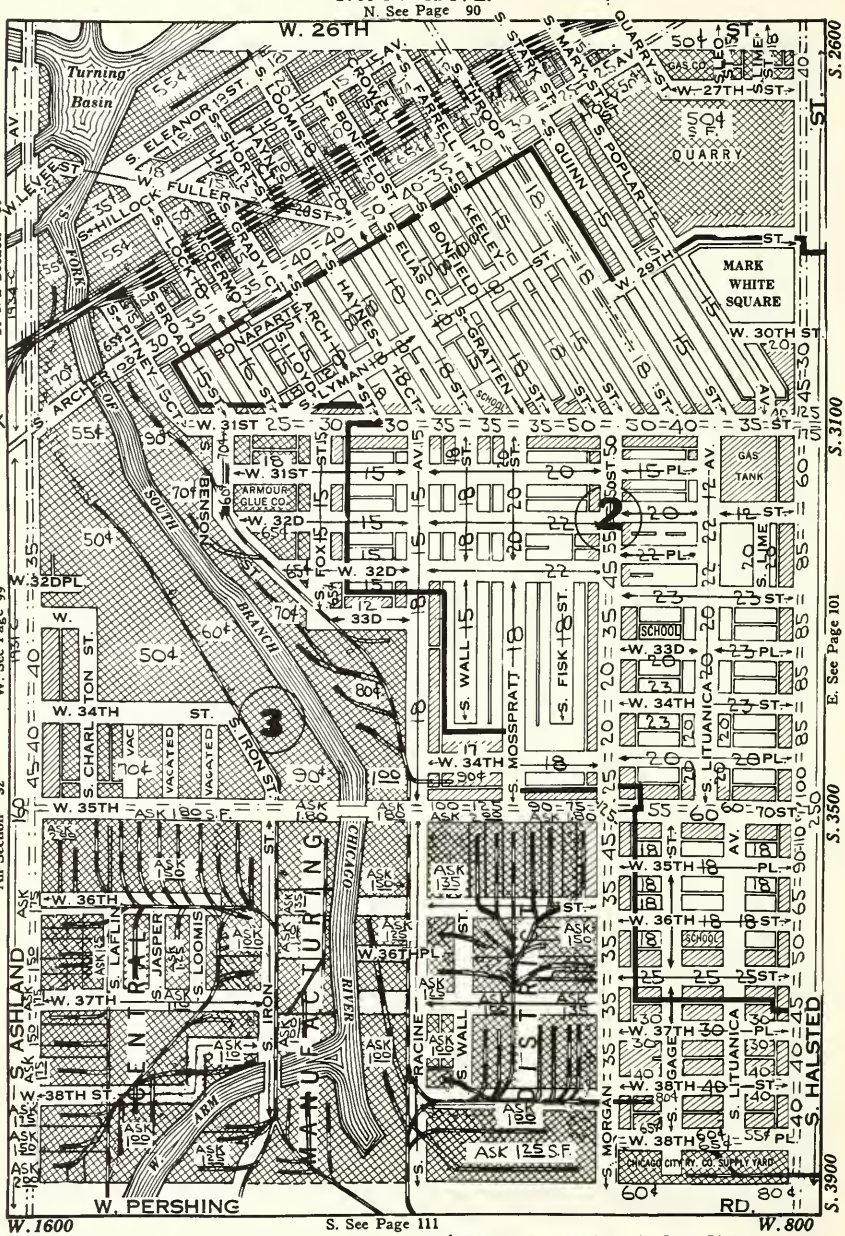

SW¼ S29 Cl.1-2-3-14-16-43-Lots-Lith
NW¼ S32 E of River 1-2-3-43-Pol,W of River Vac
SW¼ S32 Class 43

SE¼ S29 Cl.1-2-3-14-16-43-Lots Lith
NE¼ S32 Cl.-1-2-3-4-14-15-16-43-Vac Lots-Lith
SE¼ S32 E½ Cl.1-2-3-14-43-Lith,W½ All 43

We Offer Industries

Chicago's Premier Industrial Sites and Services

- ***Central Location—***

  At the geographical center of Chicagoland, crossroads of the continent's commerce and hub of a population of sixty million.

- ***Superlative Rail Service—***

  Each site is served by individual switch track from the Chicago Junction Railway—inner belt line which connects with every railroad in and out of Chicago, and provides swift, sure service, for carload or less-than-carload shipments at the through Chicago rate.

- ***Ample Light - Heat - Power—***

  Central station utilities assure required light, heat, power and pressure for sprinkler equipment at all times.

- ***Service of Design—***

  Expert engineers and architects to assist in the design of plant and facilities to suit the needs of any industry.

- ***Adequate Resources—***

  Our Trustees are prepared to finance land and buildings to fit individual requirements under elastic terms of lease or contract of purchase arrangements.

Always Consult—First—The

CENTRAL MANUFACTURING DISTRICT

A. G. LEONARD : : : F. H. PRINCE : : : J. A. McDONOUGH, Trustees
RICHARD HACKETT, General Manager

1305 FIRST NATIONAL BANK BUILDING

RANdolph 2235 CHICAGO CENtral 3553

MEMORANDA

T. 39 N.—R. 14 E.

N. See Page 91

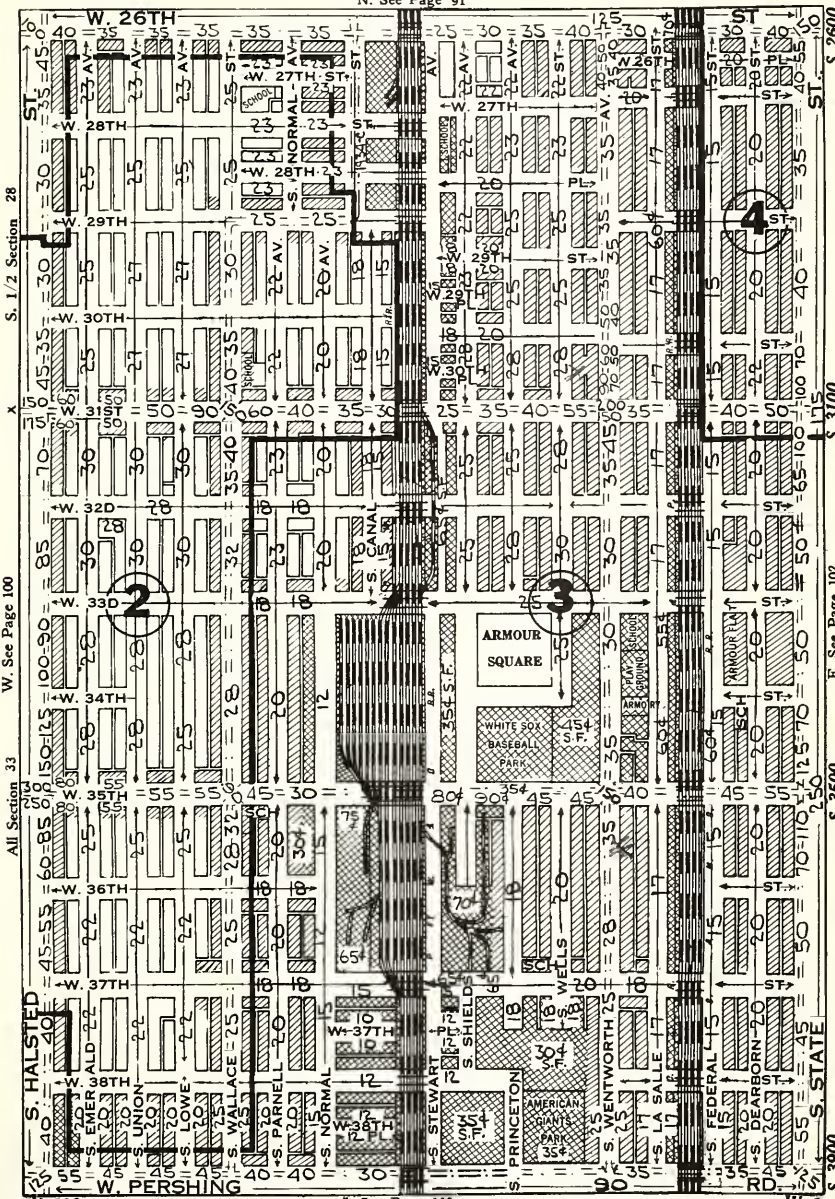

SW¼ Sec 28 Cl 1-2-3-13-14-15-Few Lots-Lith
NW¼ Sec 33 Cl 1-2-3-13-14-15-Few Lots-Lith
SW¼ Sec 33 Cl 1-2-3-13-14-15-43-Lots-Lith

SE¼ Sec 28 Cl 1-2-3-13-14-43-Lith-E½ Negro
NE¼ Sec 33 Cl 1-2-3-13-14-43-Lith-E½ Negro
SE¼ Sec 33 Cl 1-2-3-13-14-43-Lith-E½ Negro

T. 39 N.—R. 14 E.

N. See Page 92

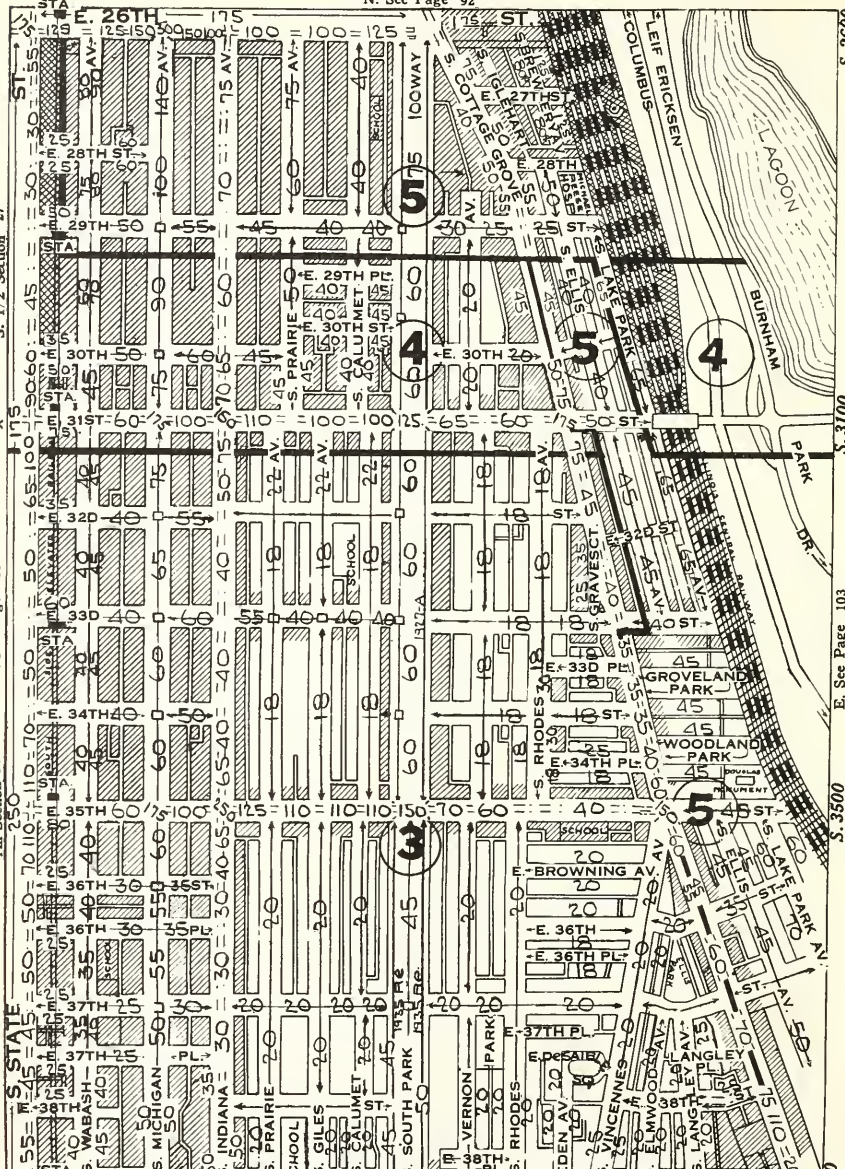

S. See Page 113

SW¼ Sec 27 Cl 1-2-3-8-12-13-14-16-43-All Negro
NW¼ Sec 34 Cl 1-2-3-8-12-13-14-16-43-All Negro
SW¼ Sec 34 Cl 1-2-3-8-12-13-14-16-43-All Negro

SE¼ Sec 27 Cl 1-2-3-8-12-13-14-16-43-All Negro
NE¼ Sec 34 Cl 1-2-3-8-12-14-16-43-Most Negro
SE¼ Sec 34 Cl 1-2-3-8-12-13-14-16-Most Negro

T. 39 N.—R. 14 E.

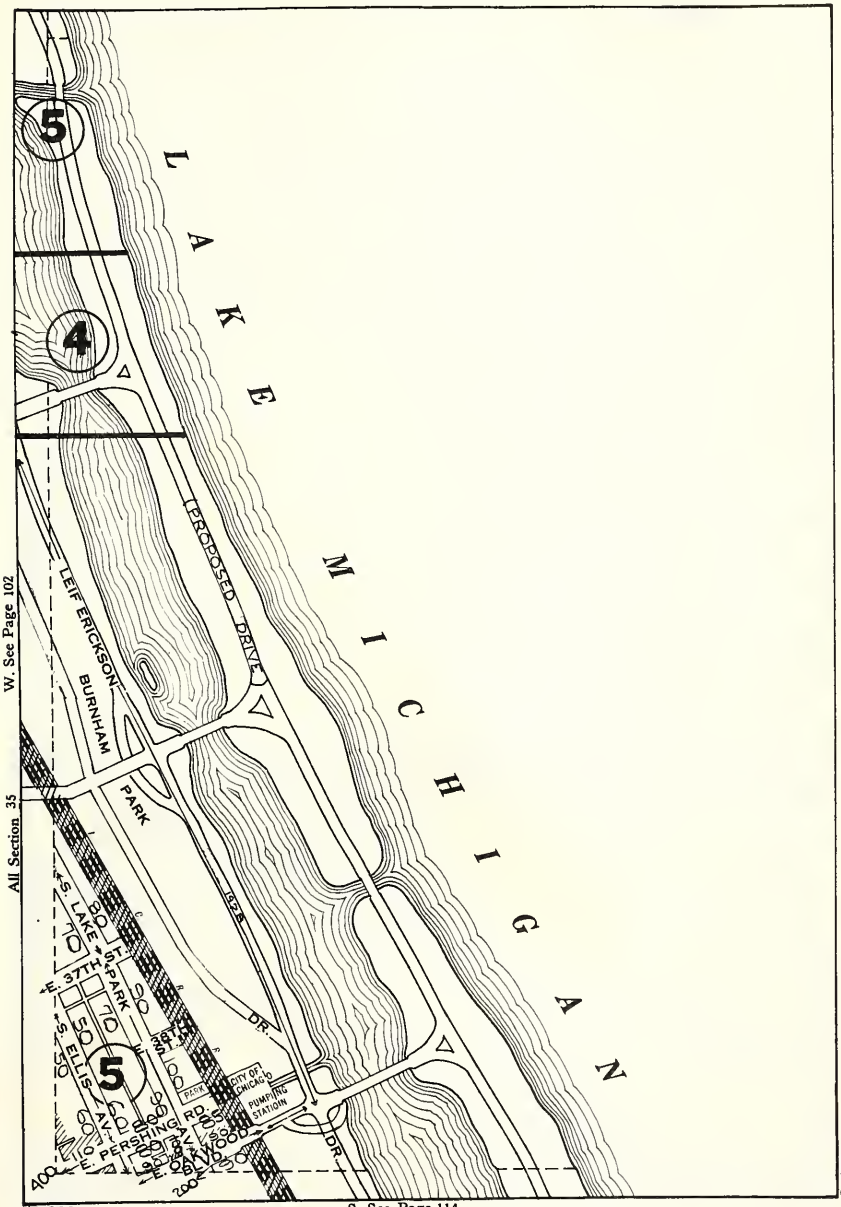

E. 800

S. See Page 114

All Sec 35 Class 2-3-8-12-13-14-16-Amer

T. 38 N.—R. 13 E.

N. See Page 93

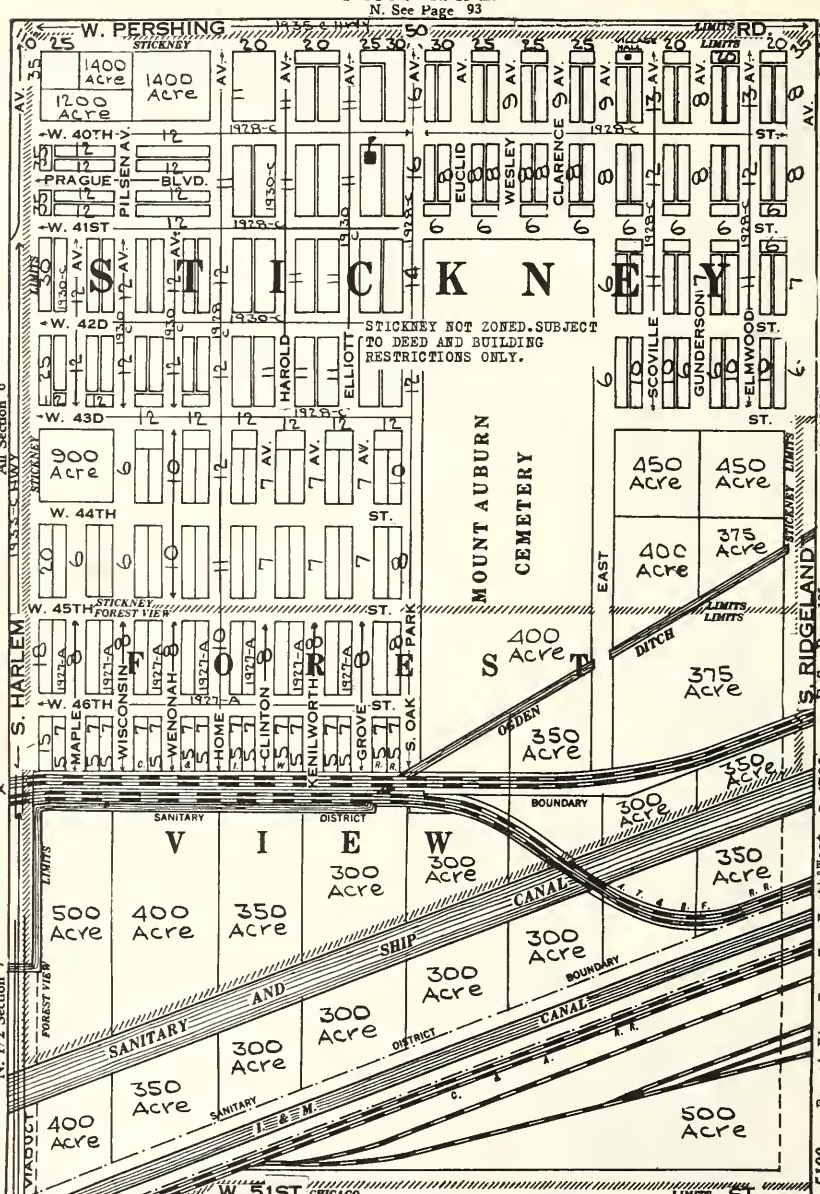

S. See Page 115

NW¼ Sec 6 Class 1-2-3-4-Vac Lots-Boh-Pol
SW¼ Sec 6 Class 1-2-3-4-Vac Lots-Boh-Pol
NW¼ Sec 7 Class RR Yards, Vacant Acres

NE¼ Sec 6 Class 1-2-3-4-Vac Lots -Boh-Pol
SE¼ Sec 6 Cemetery-Vacant Acres
NE¼ Sec 7 RR Yards-Vacant Acres

T. 38 N.—R. 13 E.

N. See Page 94

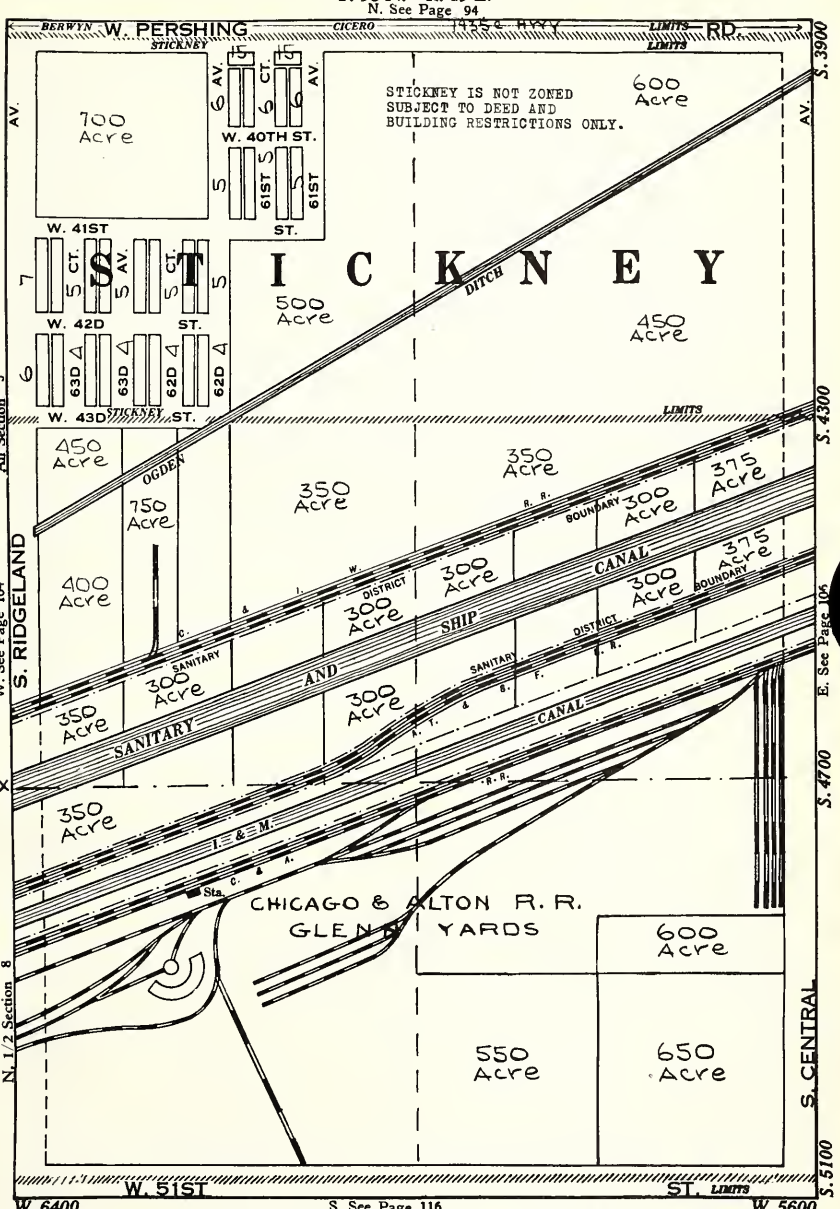

NW¼ Sec 5 Class 1-2-3-Most Vac-Not Pvd
SW¼ Sec 5 RR Yards-Vacant Acres
NW¼ Sec 8 RR Yards-Vacant Acres

NE¼ Sec 5 All Vacant Acres
SE¼ Sec 5 RR Yards-Vacant Acres
NE¼ Sec 8 RR Yards-Vacant Acres

T. 38 N.—R. 13 E.

N. See Page 95

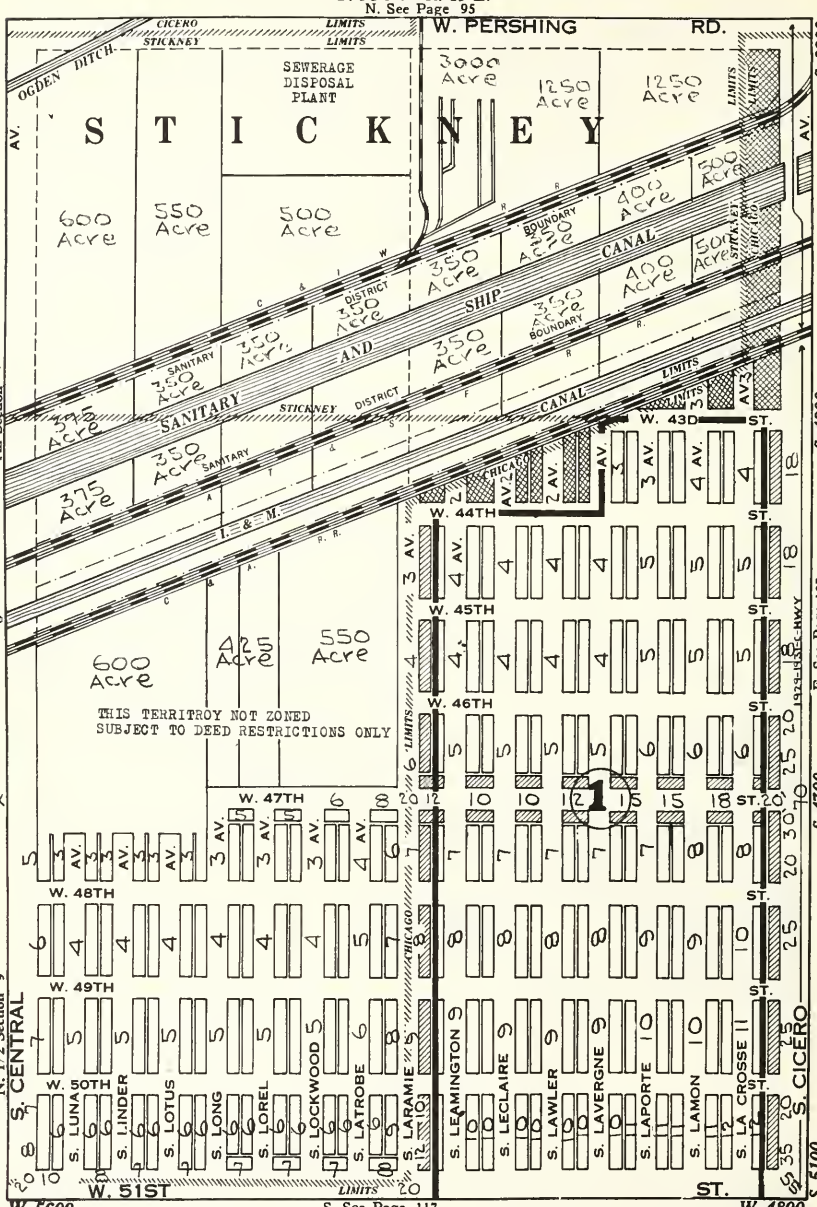

NW¼ Sec 4 RR Yards-Vacant Acres
SW¼ Sec 4 RR Yards-Vacant Acres
NW¼ Sec 9 All Vac-Not Paved-Old Subs

NE¼ Sec 4 Class 4D- RR Yards
SE¼ Sec 4 All Vac-Water In-Not Paved
NE¼ Sec 9 All Vac-Water in-Not Paved

T. 38 N.—R. 13 E.

N. See Page 96

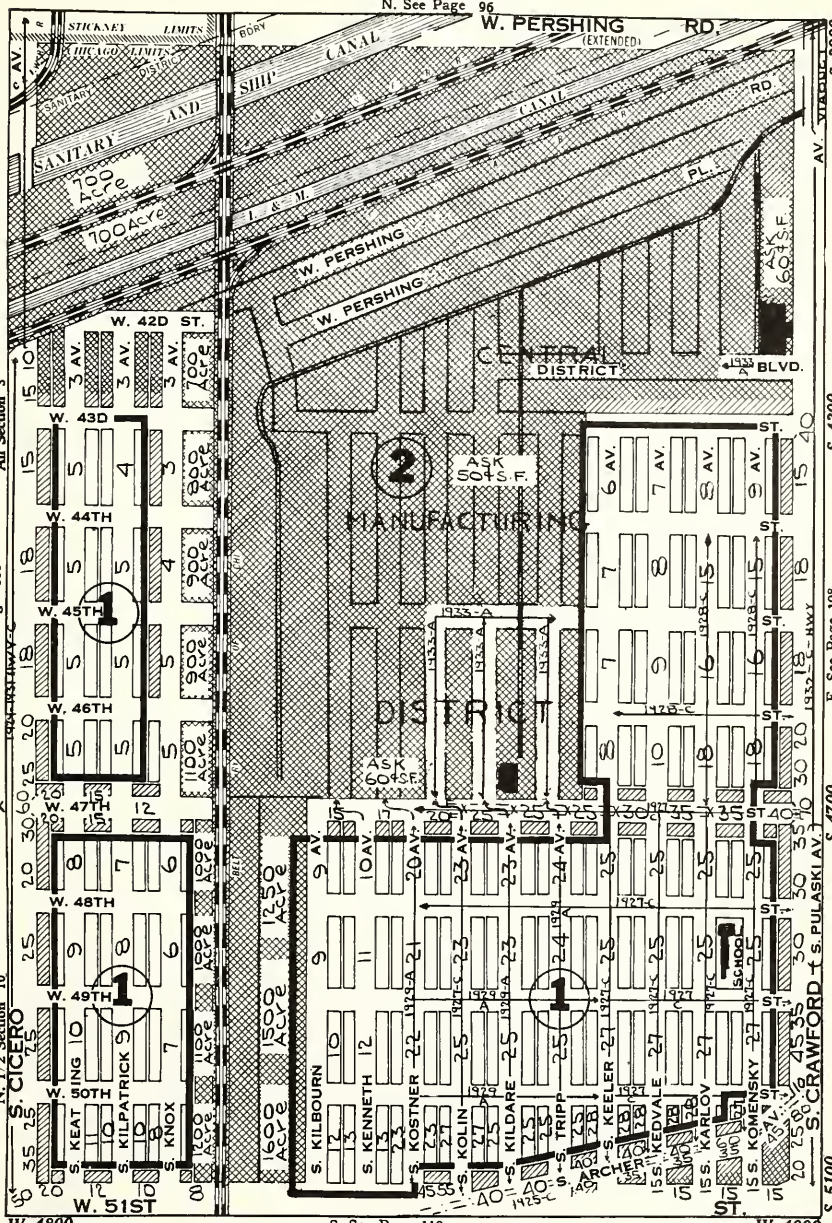

S. See Page 118

NW¼ Sec 3 RR Yards-Industrial-All Vac
SW¼ Sec 3 CL.2-3-43-Most Vac-Not Pvd-Polish
NW¼ Sec 10 Cl.4-Most Vac-Not Paved-Polish

NE¼ Sec 3 New Central Mfg Dist All vac.
SE¼ Sec 3 CL.2-3-4-Most Vac-Polish
NE¼ Sec 10 Cl.3-4-15-Vac Lots-Polish

MEMORANDA

T. 38 N.—R. 13 E.

N. See Page 97

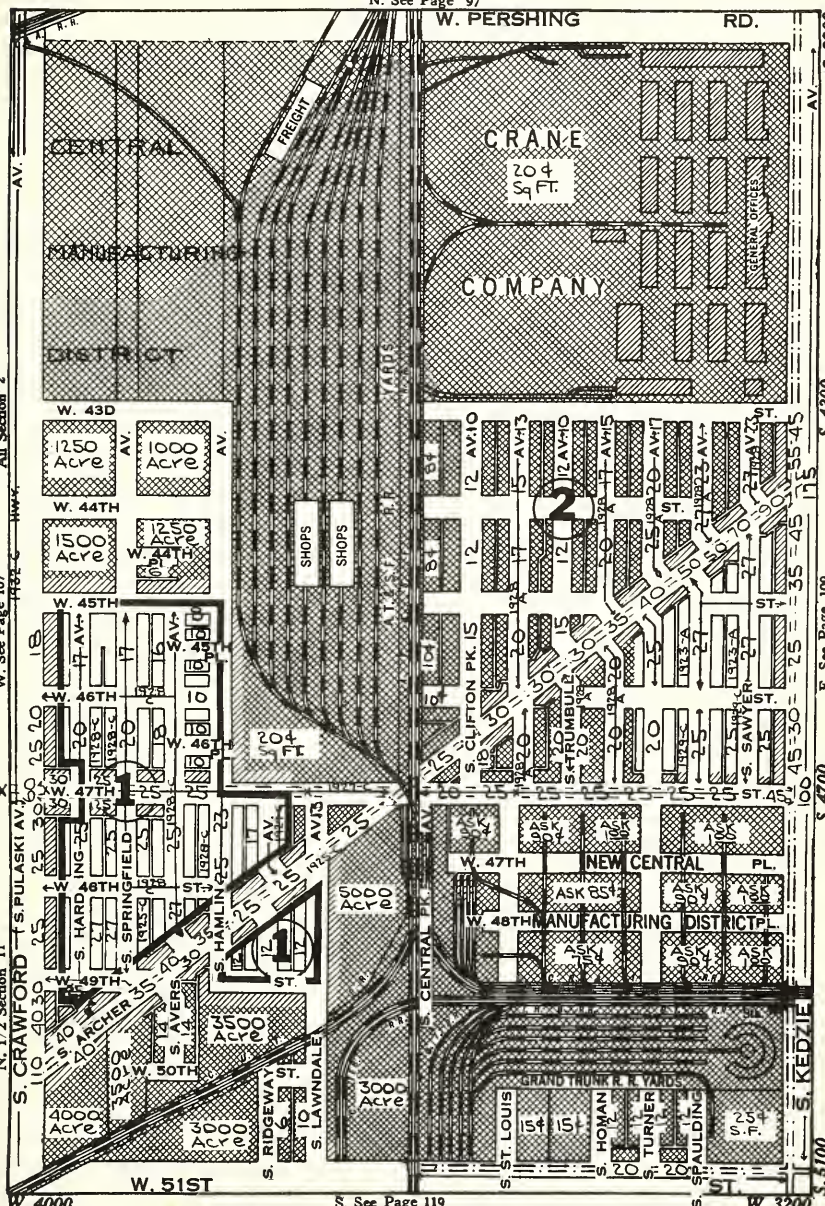

S. See Page 119

NW¼ Sec 2 RR Yards-New Central Mfg. Dist.
SW¼ Sec 2 Class 3-4-43-Most Vac-Pol
NW¼ Sec 11Class 4-15-Most Vac-Polish

NE¼ Sec 2 Class 43 Crane College
SE¼ Sec 2 Class 4-15-18-Vac Lots-Pol
NE¼ Sec 11 Class 43-New Central Mfg. Dist.

KENWOOD
MANUFACTURING DISTRICT

Phipps Industrial Land Trust
Owners

Factory Buildings erected and financed
Sites for sale

L. C. L. Service

Chicago Junction System
and
Indiana Harbor Belt

Apply to

Kenwood Manufacturing District

J. H. VAN VLISSINGEN & CO.
Sales Agents
120 S. La Salle Street

Room 813 Phone Randolph 4042

OR TO YOUR OWN BROKER

T. 38 N.—R. 13 E.

N. See Page 98

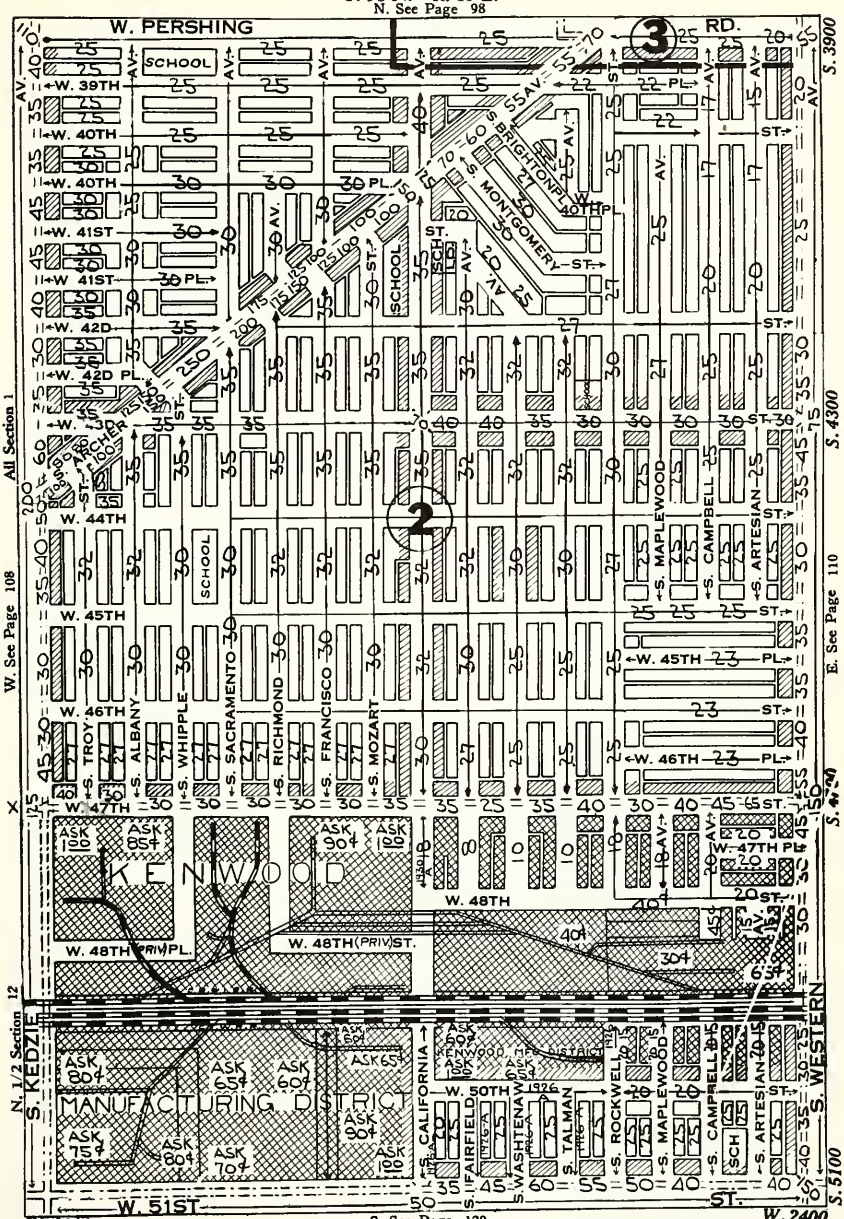

NW¼ Sec 1 Cl 2-3-4-13-14-15-16-Pol
SW¼ Sec 1 Cl 2-3-4-13-14-15-16-Pol
NW¼ Sec 12 Cl 43-Kenwood Mfg. Dist-Part Vac

NE¼ Sec 1 Cl 2-3-4-13-14-15-16-Pol-Lith-Ger
SE¼ Sec 1 Cl 2-3-4-13-14-15-16-Pol
NE¼ Sec 12 Cl 2-3-4-13-14-15-16-43-Pol-Lith

T. 38 N.—R. 14 E.

N. See Page 99

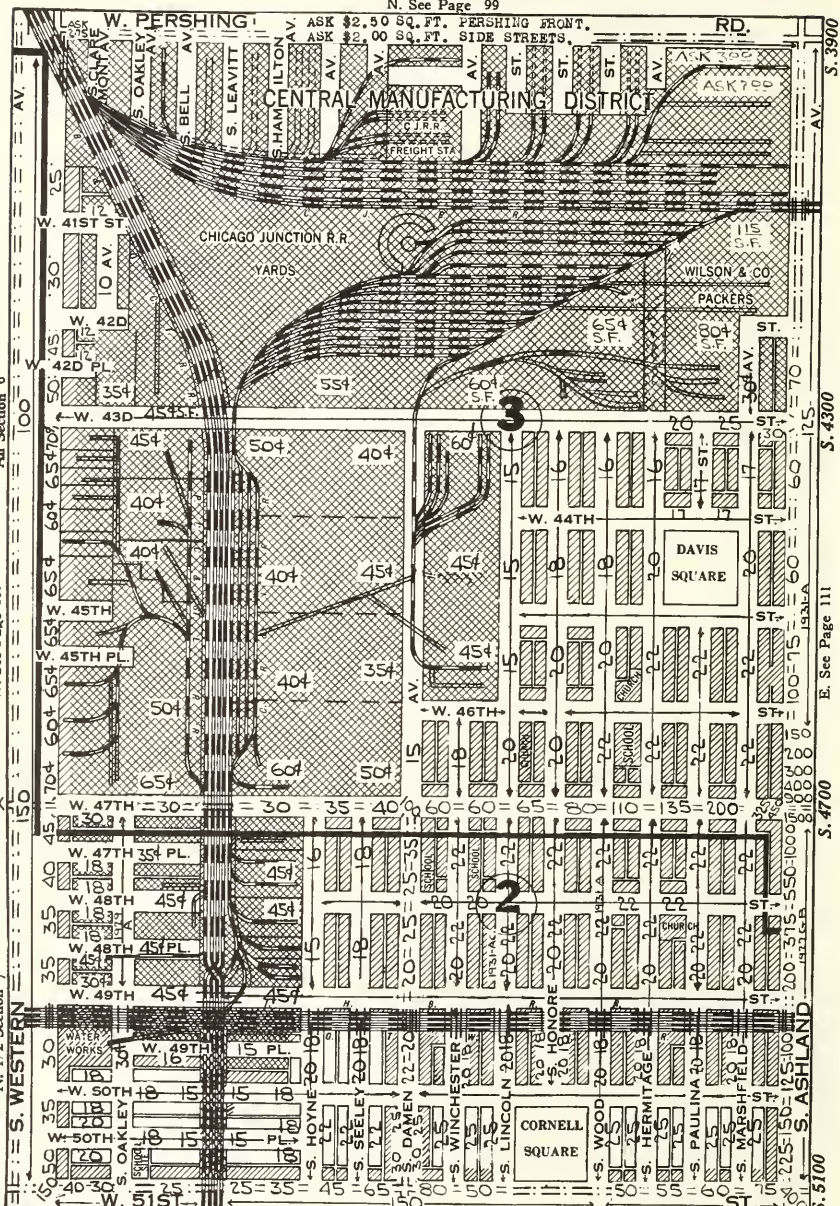

NW¼ Sec 6 Class 43-Central Mfg.Dist.
SW¼ Sec 6 Class 43-Part Vacant
NW¼ S7 CL.1-2-3-13-14-16-43-Few Lots-Polish

NE¼ Sec 6 Class 43-RR Yards
SE¼ S6 CL.1-2-3-11-13-14-16-1½ Lex S½ Polish
NE¼ S7 CL.1-2-3-12-13-14-16-Polish

T. 38 N.—R. 14 E.

N. See Page 100

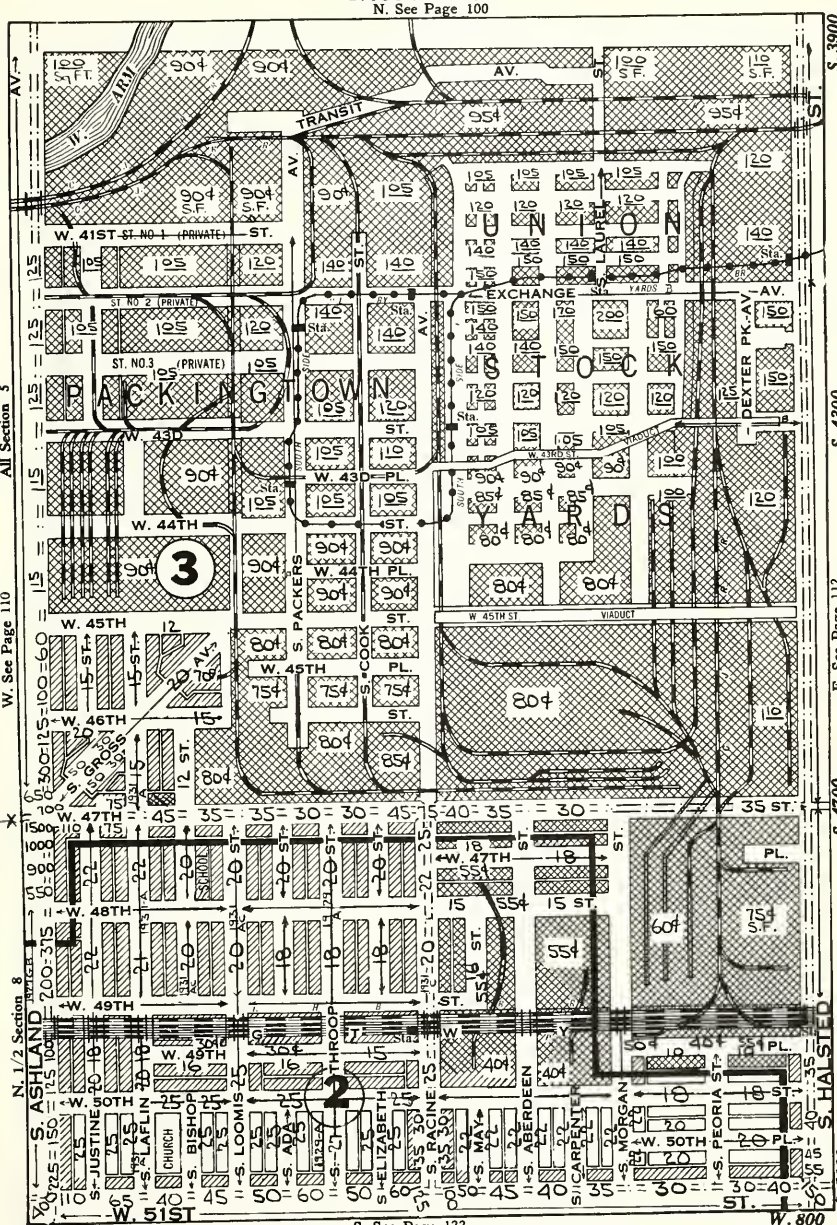

S. See Page 122

All Sec 5 Class 1-2-3-43-Most Union Stock Yards

NW¼ Sec 8 Class 1-2-3-13-14-16-Polish

NE¼ S8 CL.1-2-3-13-14-16-43-Polish

T. 38 N.—R. 14 E.

N. See Page 101

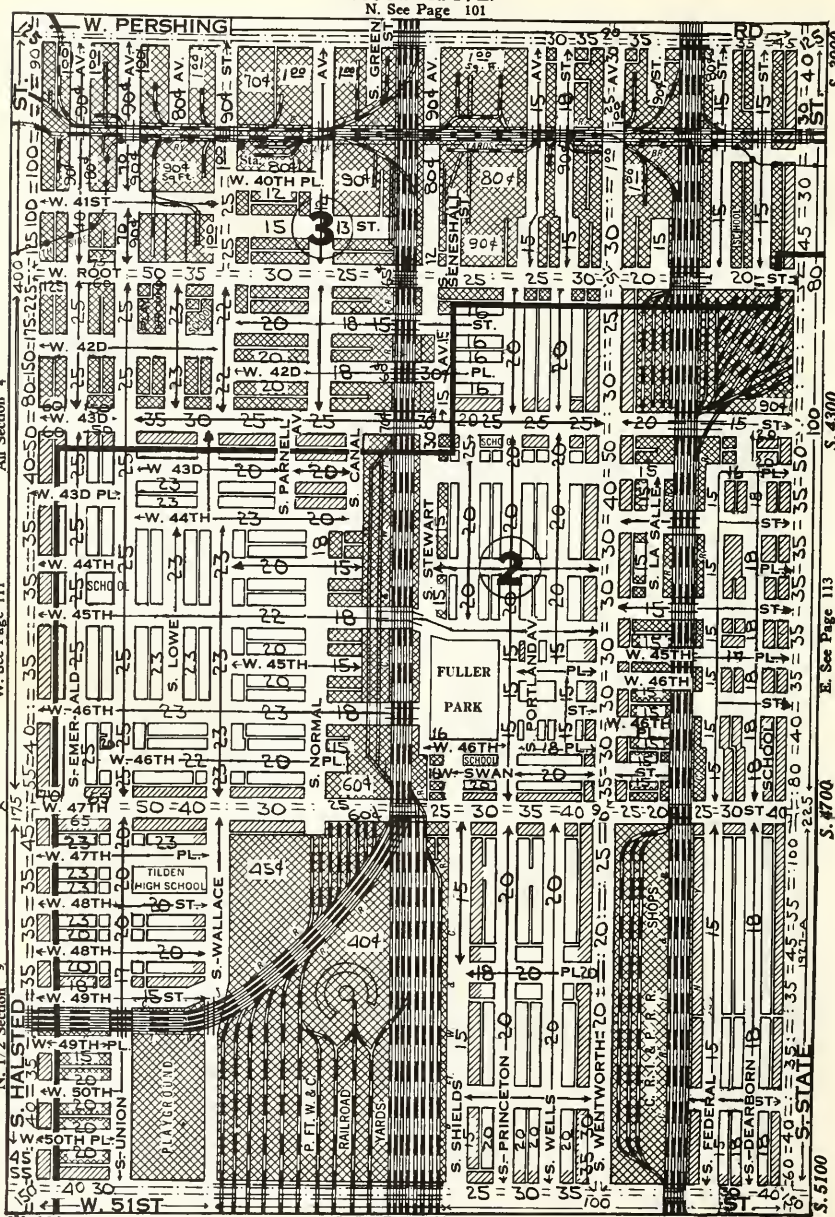

NW¼ S4 Cl 1-2-3-13-14-16-43-Irish-Amer NE¼ S4 Cl 1-2-3-13-14-16-43-Amer-Lith-E¼ Negro
SW¼ S4 Cl 1-2-3-13-14-16-43-Irish-Amer SE¼ S4 Cl 1-2-3-13-14-16-43-Amer-Pol-Lith-E¼ Negro
NW¼ S9 Cl 1-2-3-13-14-16-43-Irish-Amer NE¼ S9 Cl 1-2-3-13-14-16-43-Austrians-Ital-E¼ Negro

T. 38 N.—R. 14 E.

N. See Page 102

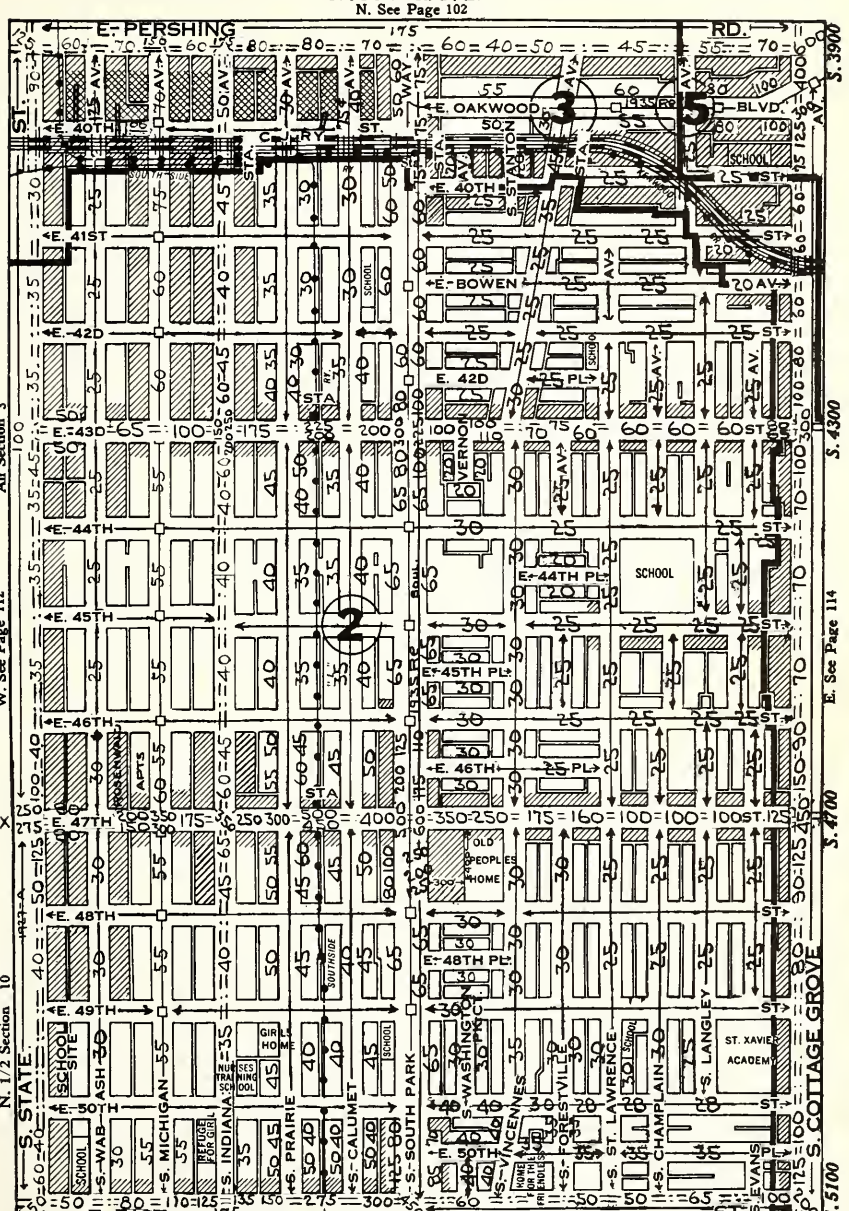

S. See Page 124

NW¼ S3 CL.2-3-8-12-13-14-16-18-All Negro
SW¼ S3 CL.2-3-8-12-13-14-16-18-All Negro
NW¼ S10 C1.2-3-8-12-13-14-16-18-All Negro
NE¼ S5 C1.2-3-8-12-13-14-16-18-All Negro
SE¼ S3 CL.2-3-8-12-13-14-16-18-All Negro
NE¼ S10 C1.2-3-8-12-13-14-16-18-All Negro

"Complete Insurance Service"

The facilities of this office anticipate the needs of the Agent or Broker in all forms of insurance.

BRUMMEL BROS.

Insurance Underwriters

Cook County Department Managers representing Strong Old Line Companies only

175 West Jackson Boulevard
CHICAGO, ILLINOIS

TELEPHONE WABASH 2056

T. 38 N.—R. 14 E.

N. See Page 103

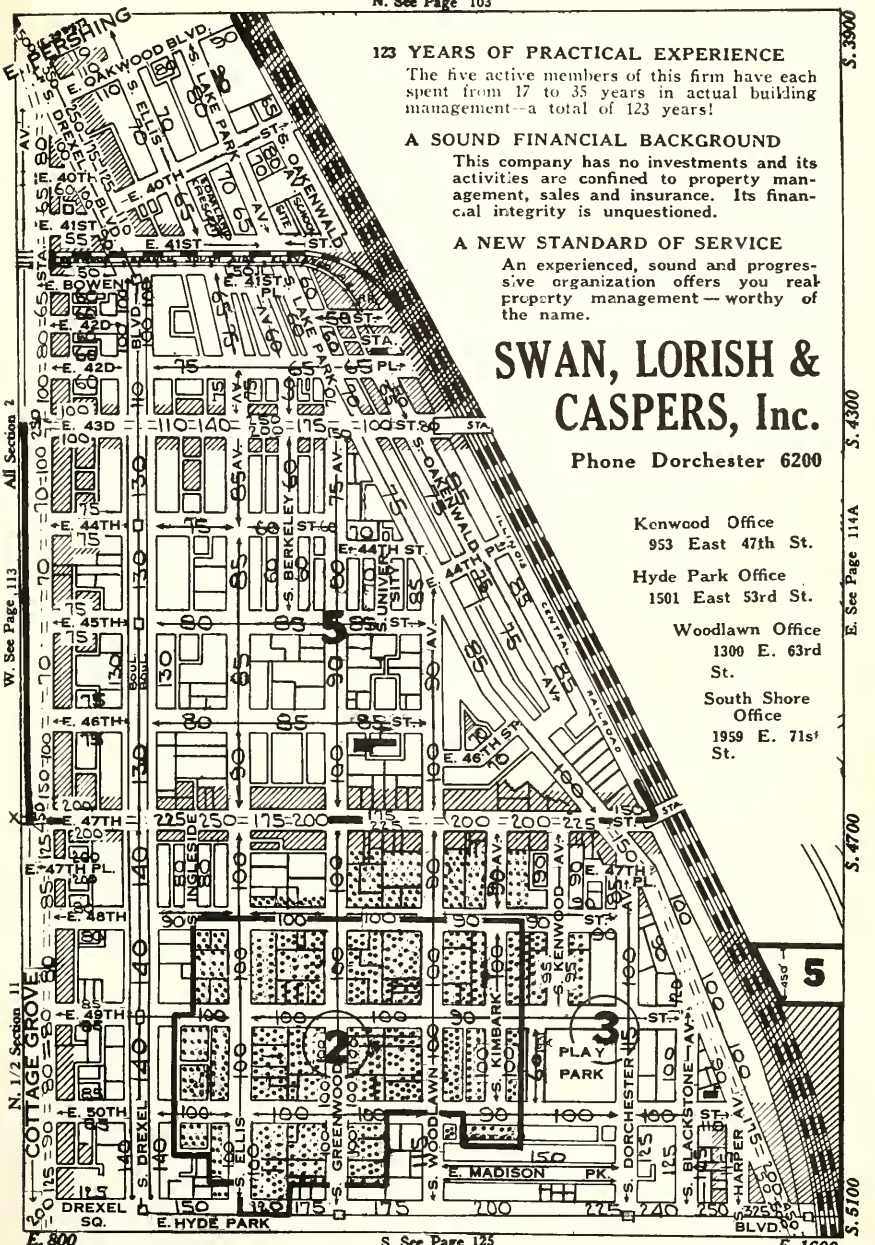

123 YEARS OF PRACTICAL EXPERIENCE

The five active members of this firm have each spent from 17 to 35 years in actual building management—a total of 123 years!

A SOUND FINANCIAL BACKGROUND

This company has no investments and its activities are confined to property management, sales and insurance. Its financial integrity is unquestioned.

A NEW STANDARD OF SERVICE

An experienced, sound and progressive organization offers you real property management — worthy of the name.

SWAN, LORISH & CASPERS, Inc.

Phone Dorchester 6200

Kenwood Office
953 East 47th St.

Hyde Park Office
1501 East 53rd St.

Woodlawn Office
1300 E. 63rd St.

South Shore Office
1959 E. 71st St.

S. See Page 125

ALL Sec 2 Cl 6-8-11-12-14-16-17-18-Amer
NW¼ Sec 11 Cl 6-8-11-12-14-16-17-18-36-Amer-Jew
NE¼ Sec 11 Cl 6-8-12-14-16-17-18-36-Amer-Jew

Unit Value for 125ft.depth. Bus.&Apt Tables: 125ft.1.000;150ft.1.095;175ft.1.183;200ft.1.265; 250ft.1.414;300ft.1.549.See depth table for Res.

MEMORANDA

T. 38 N.—R. 14 E.



ALL STREETS PAVED 1927-A

S. See Page 126

NW¼ Sec 12 Class 36-Most Vac-New sub-Amer-Jew
All Streets Paved 1927-A

T. 38 N.—R. 13 E.

N. See Page 104

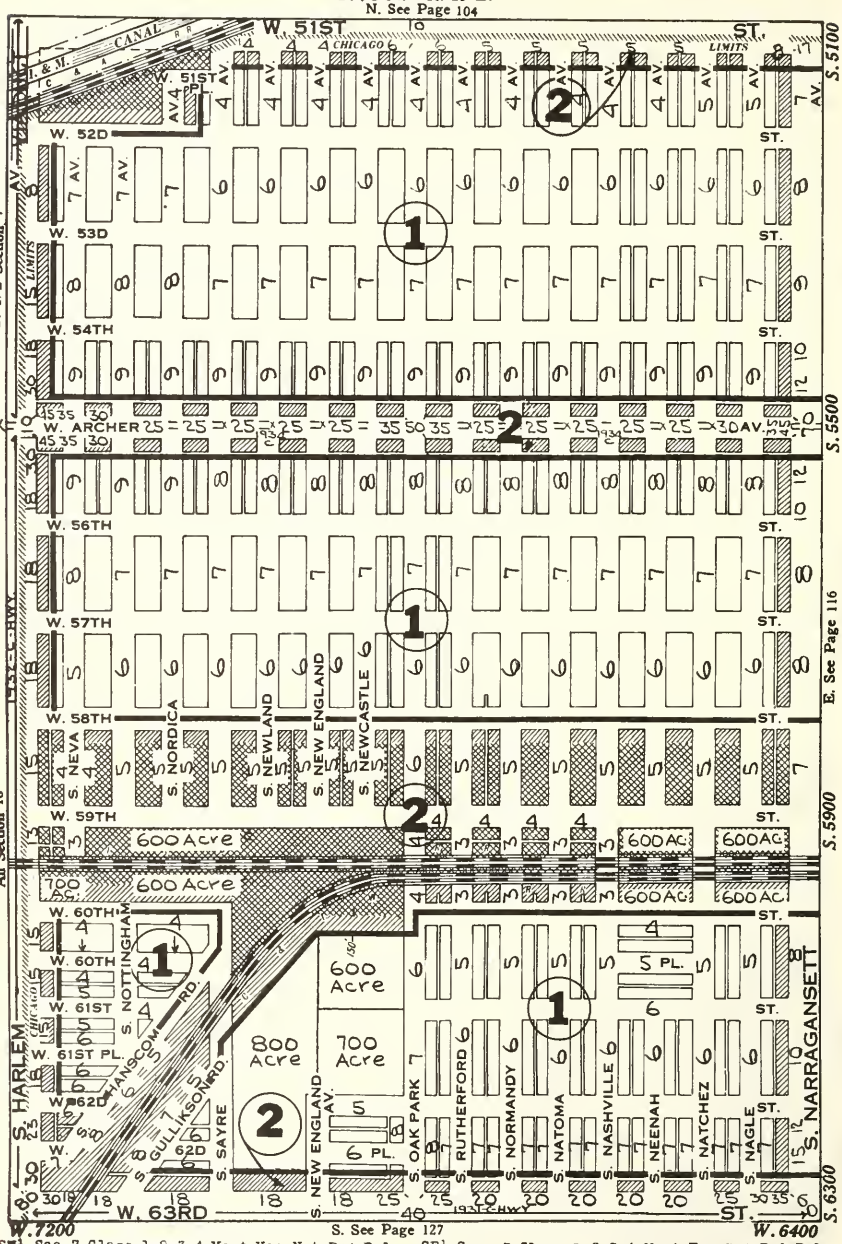

SW¼ Sec 7 Class 1-2-3-4-Most Vac-Not Pvd-Pol
NW¼ Sec 18 Class 1-2-3-4-Most Vac-Not Pvd-Pol
SW¼ Sec 18 All Vacant-Not Paved

SE¼ Sec 7 Class 1-2-3-4-Most Vac-Not Pvd-Pol
NE¼ Sec 18 Class 1-2-3-4-Most Vac-Not Pvd-Pol
SE¼ Sec 18 Class All Vacant-Not Paved

T. 38 N.—R. 13 E.

N. See Page 105

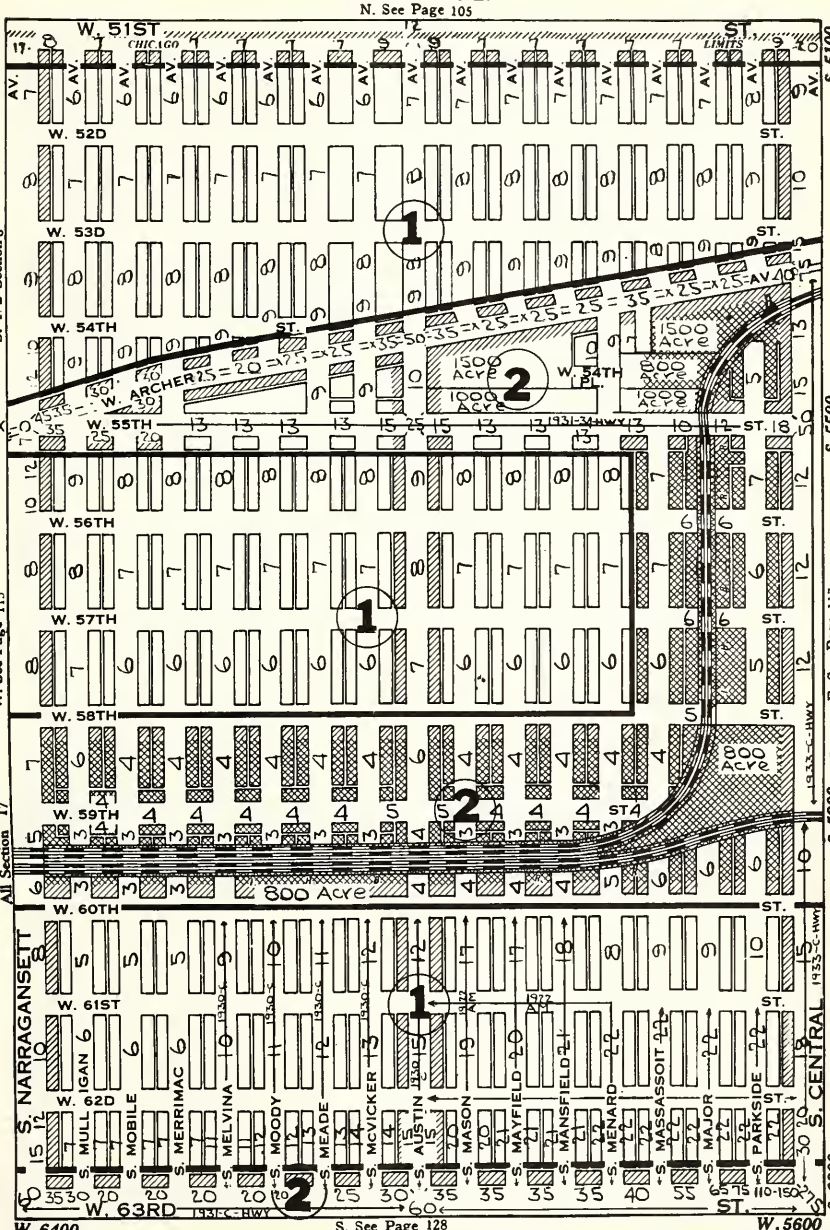

S. See Page 128

SW¼ Sec 8 Class 1-2-3-4-Most Vac-Not Pvd-Pol
NW¼ Sec 17 Class 1-2-3-4-Most Vac-Not Pvd-Pol
SW¼ Sec 17 Class 1-2-3-4-Most Vac-Polish
SE¼ Sec 8 Class 1-2-3-4-Most Vac-Not Pvd-Polish
NE¼ Sec 17 Class 1-2-3-4-Most Vac-Not Pvd-Polish
SE¼ Sec 17 Class 2-3-4-Few Lots-Polish

T. 38 N.—R. 13 E.

N. See Page 106

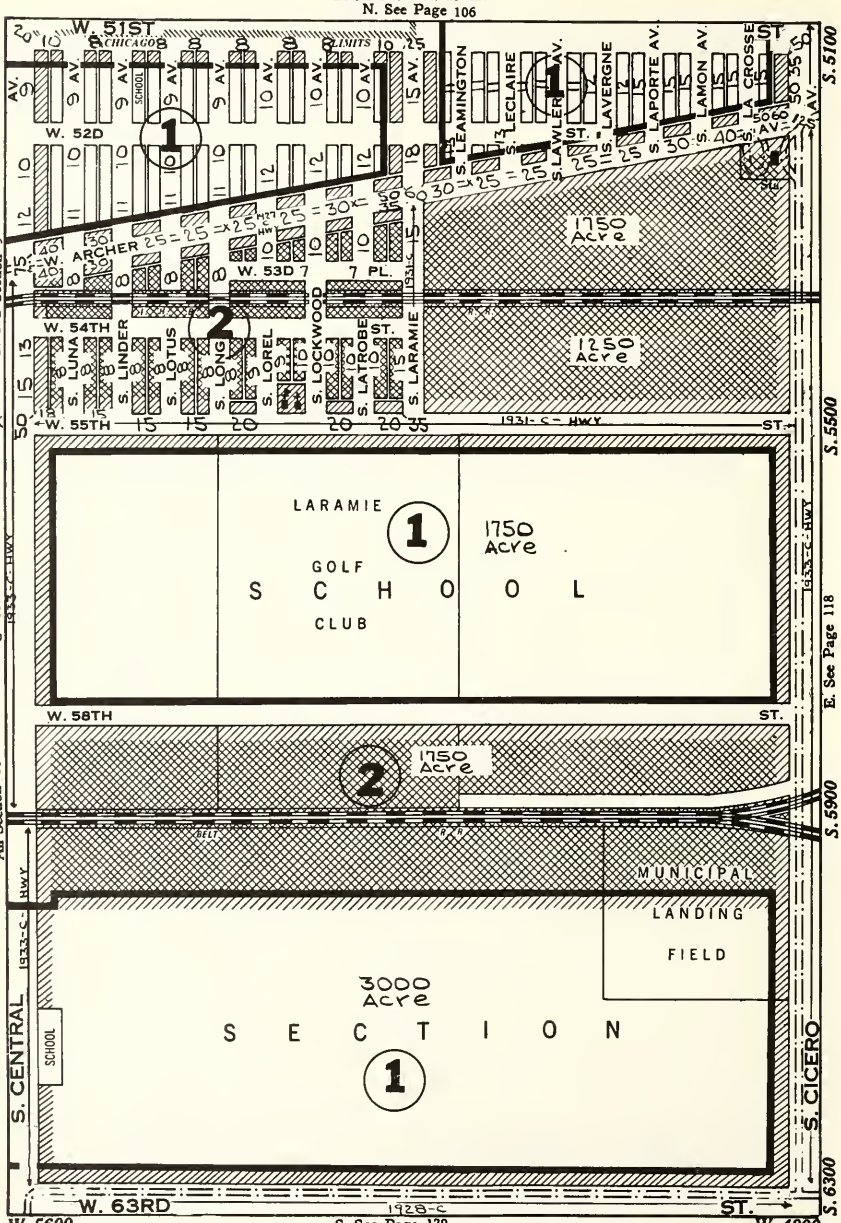

SW¼ Sec 9 Class 1-2-3-4-Part Vac-Not Pvd-Polish SE¼ Sec 9 Class All Vacant-Old Sub-Not Paved
All Sec 16-School Lands leased for Aviation Field

T. 38 N.—R. 13 E.

N. See Page 107

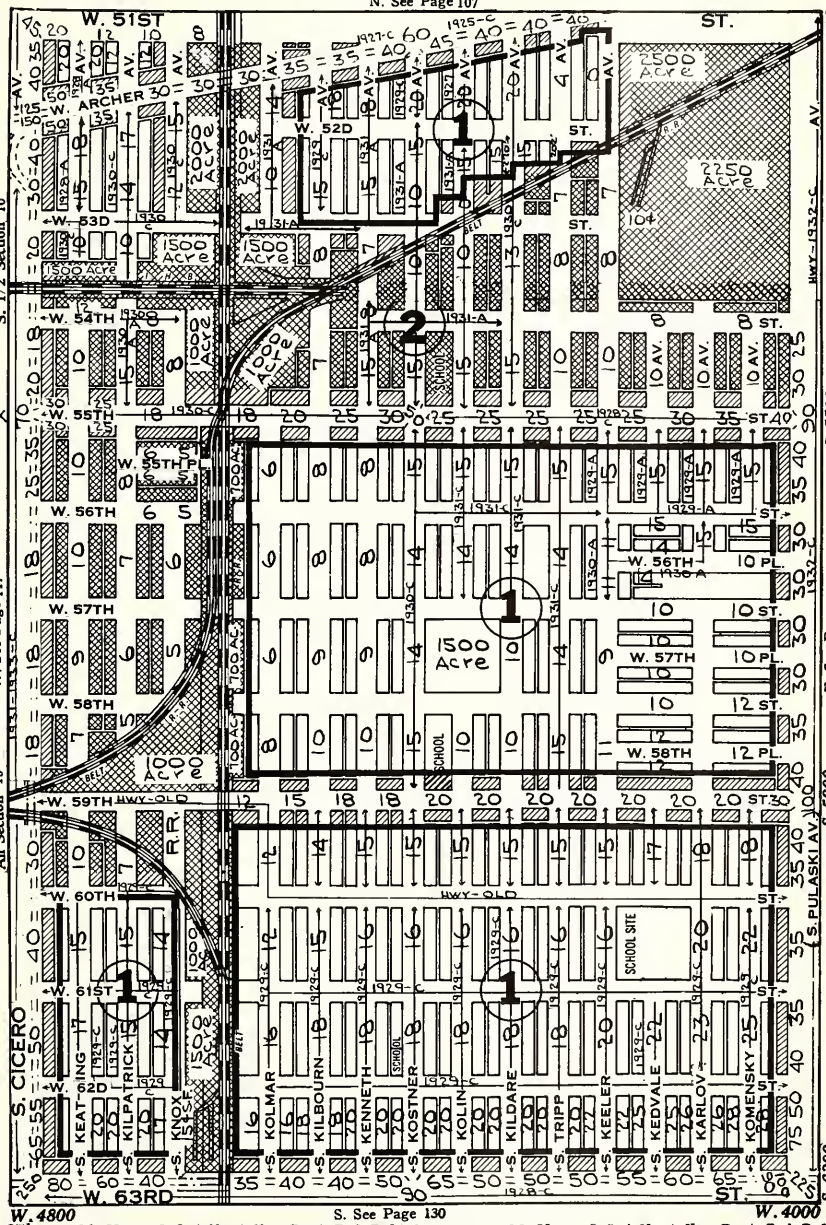

S. See Page 130

SW¼ Sec 10 Class 2-3-4-Most Vac-Part Pvd-Polish
NW¼ Sec 15 Class 2-3-4-Most Vac-Not Pvd-American
SW¼ Sec 15 Class 3-4-15-Van Lots-Amer

SE¼ Sec 10 Class 2-3-4-Most Vac-Part Pvd-Pol
NE¼ Sec 15 Class 2-3-4-Most Vac-Part Pvd-Amer
SE¼ Sec 15 Class 3-4-15-Vac Lots-Amer

T. 38 N.—R. 13 E.

N. See Page 108

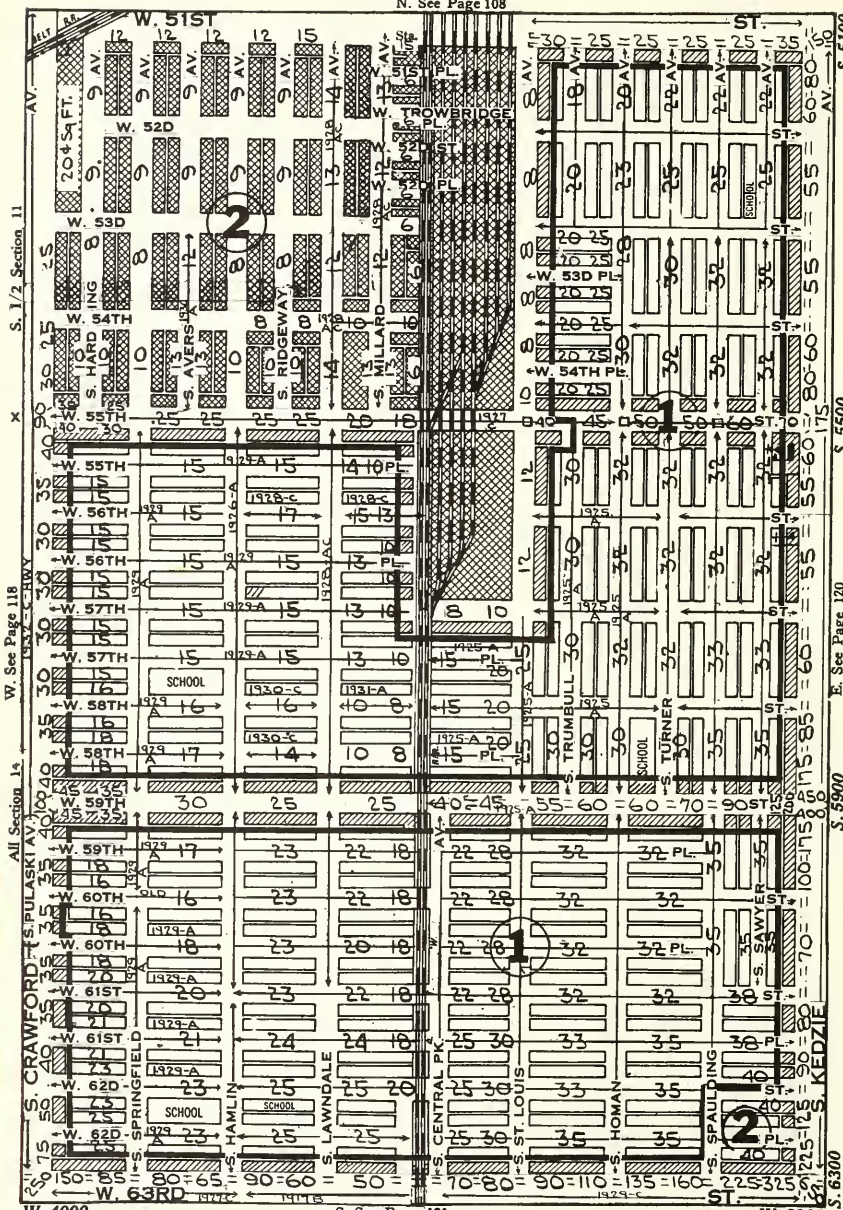

SW¼ Sec 11 Class 1-2-3-Most Vac-Not Pvd-Pol
NW¼ Sec 14 Class 2-3-4-15-Most Vac-Pol
SW¼ Sec 14 Class 2-3-4-15-Few Lots-Amer

SE¼ S11 CL.2-3-4-14-15-Vac Lots-Pol
NE¼ S14 CL.3-4-15-18-Vac Lots-Amer
SE¼ S14 CL.3-4-15-17-Few Lots-Amer

T. 38 N.—R. 13 E.

N. See Page 109

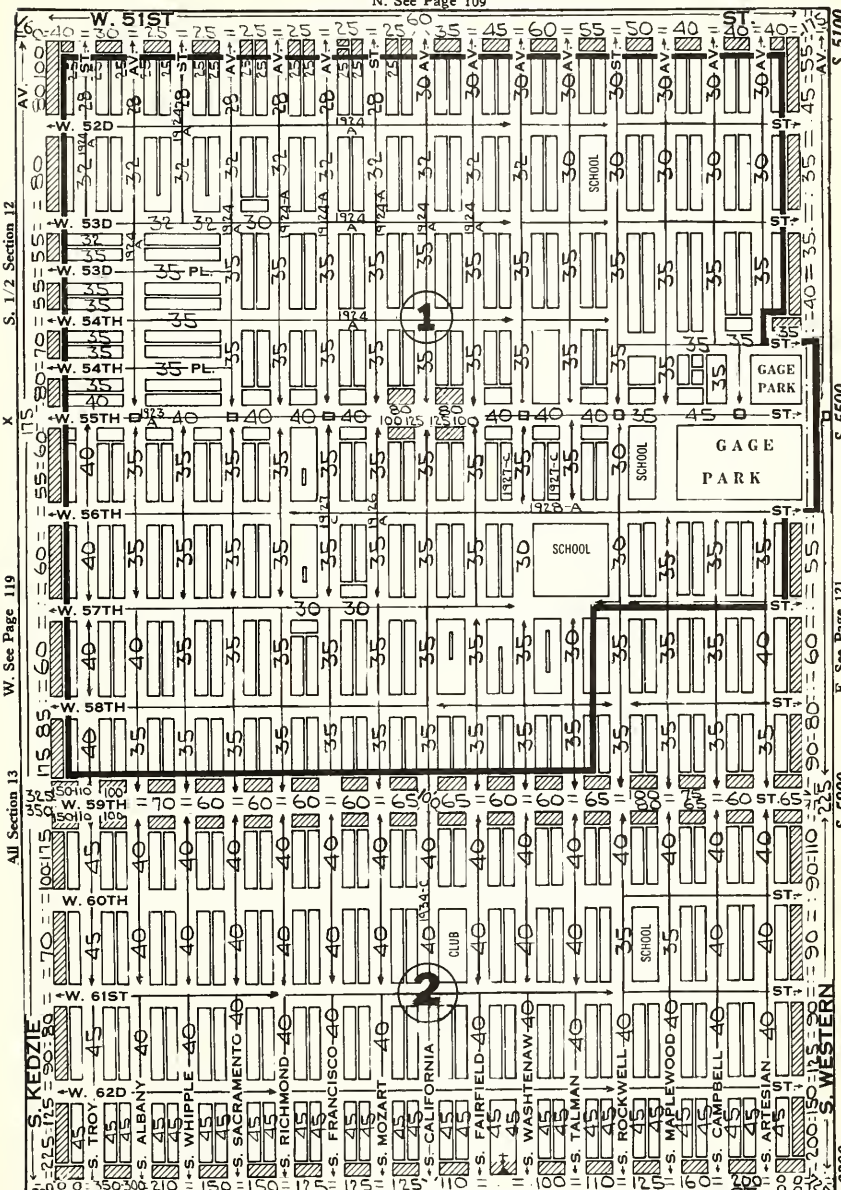

SW¼ S12 CL.2-3-4-15-Few Lots-Polish
NW¼ S13 CL.3-4-15-18-Few Lots-Amer
SW¼ S13 CL.3-4-15-18-Few Lots-Amer

SE¼ S12 CL.2-3-4-15- Few Lots-Polish
NE¼ S13 CL.3-4-14-Few Lots-Amer
SE¼ S13 CL.3-4-15-18-Few Lots-Amer

MEMORANDA

T. 38 N.—R. 14 E.

N. See Page 110

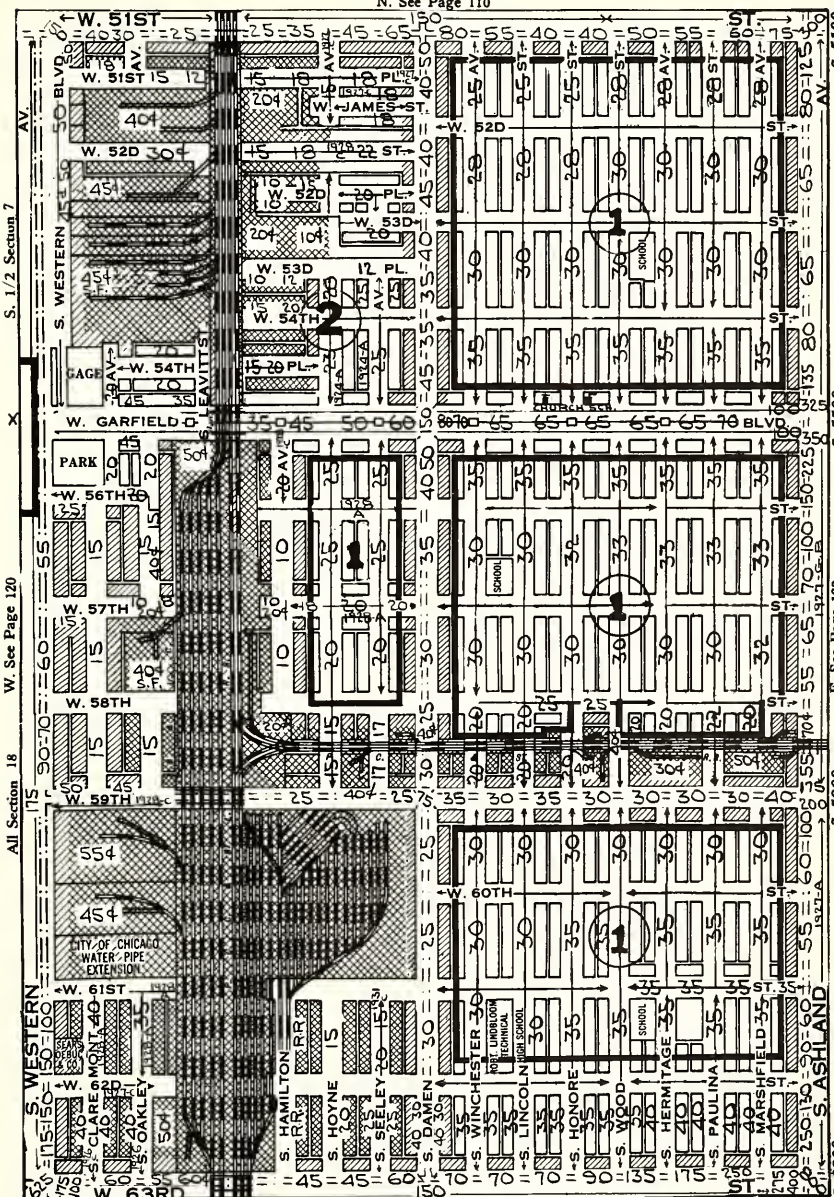

S. See Page 133

SW¼ S7 Cl.1-2-3-4-14-16-43-Few Lots-Amer
NW¼ S18 CL.1-2-3-4-14-16-43-Few Lots-Amer
SW¼ S18 CL.4-15-43-Vac Lots-Amer

SE¼ Sec 7 Cl 2-3-4-14-15-18-Few Lots-Amer-Pol
NE¼ Sec 18 Cl 2-3-4-14-15-18-43-Lots-Amer
SE¼ Sec 18 Cl 2-3-4-14-15-18-Lots-Amer

Prominent Business Firms in This District

REAL ESTATE

Jos. W. Hough & Son, 4169 South Halsted St., Yards 0808
Over twenty years of dependable service.

Elmer C. Krauter, 6417 S. Halsted St., Went. 4120
20 years at 63rd and Halsted Sts.

T. 38 N.—R. 14 E.

N. See Page 111

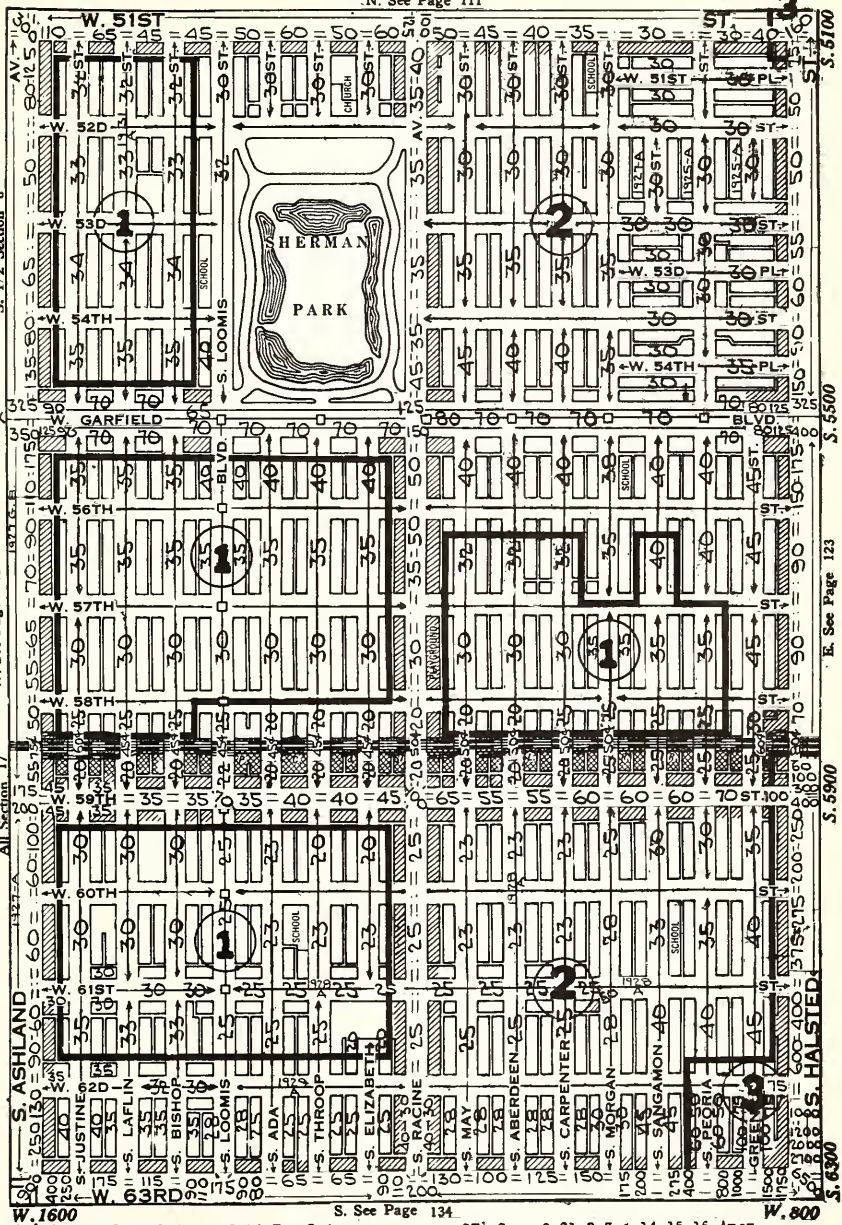

S. See Page 134

SW¼ Sec 8 Cl 2-3-4-14-15-16-Few Lots-Amer
NW¼ Sec 17 Cl 2-3-4-14-15-16-43-Few Lots-Amer
SW¼ Sec 17 Cl 2-3-4-14-15-16-W½ Amer-E½ Negro

SE¼ Sec 8 Cl 2-3-4-14-15-16-Amer
NE¼ Sec 17 Cl 2-3-4-14-15-16-18-43-Amer
SE¼ Sec 17 Cl 2-3-4-14-15-16-Amer-W½ Negro

Prominent Business Firms in This District

REAL ESTATE

Elmer C. Krauter, 6417 S. Halsted St., Went. 4120
20 years at 63rd and Halsted Sts.

T. 38 N.—R. 14 E.

N. See Page 112

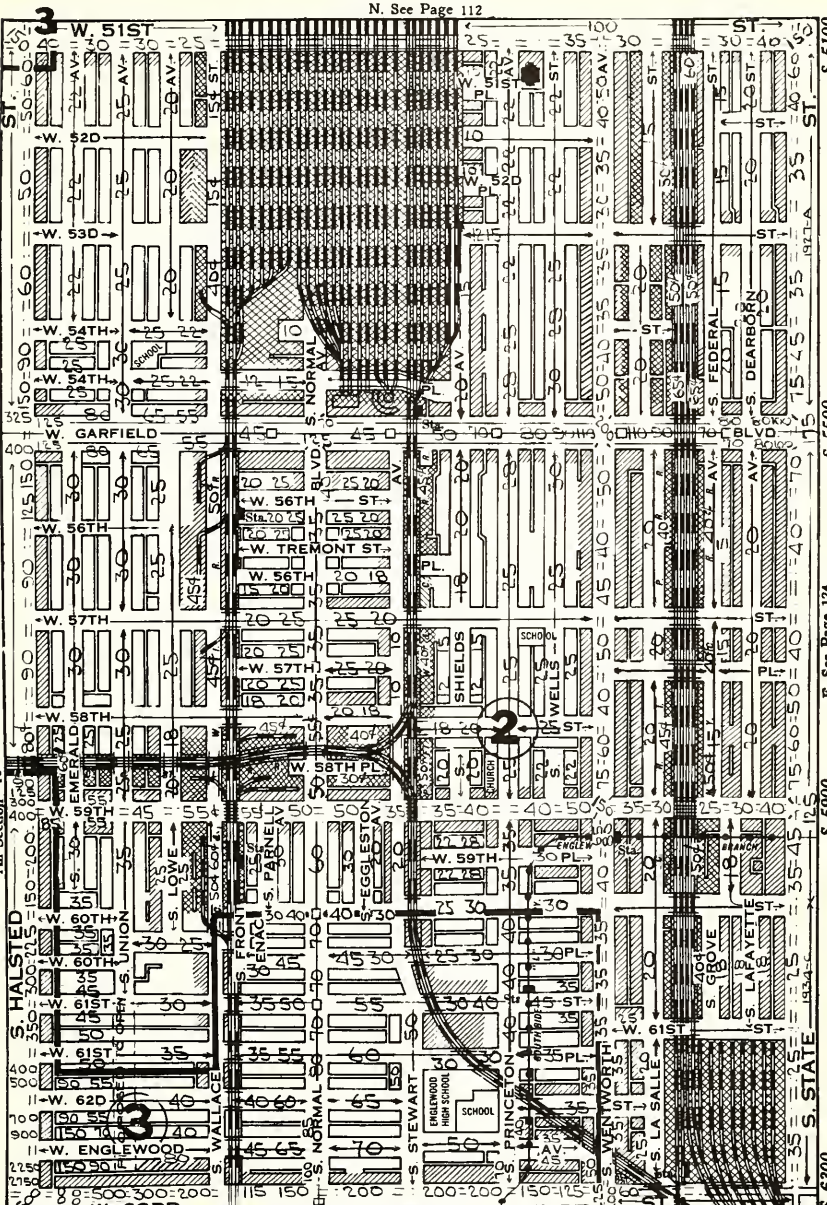

S. See Page 135

SW¼ Sec 9 Class 1-2-3-14-16-43-Amer
NW¼ Sec 16 Class 1-2-3-14-16-43-Amer
SW¼ Sec 16 Class 2-3-14-15-16-18-Amer
SE¼ Sec 9 Class 1-2-3-14-16-43-Amer-E½ Negro
NE¼ Sec 16 Class 1-2-3-14-16-43-Amer-E½ Negro
SE¼ Sec 16 Class 1-2-3-4-5-14-16-18-43-Amer-E½ Negro

MEMORANDA

T. 38 N.—R. 14 E.

N. See Page 113

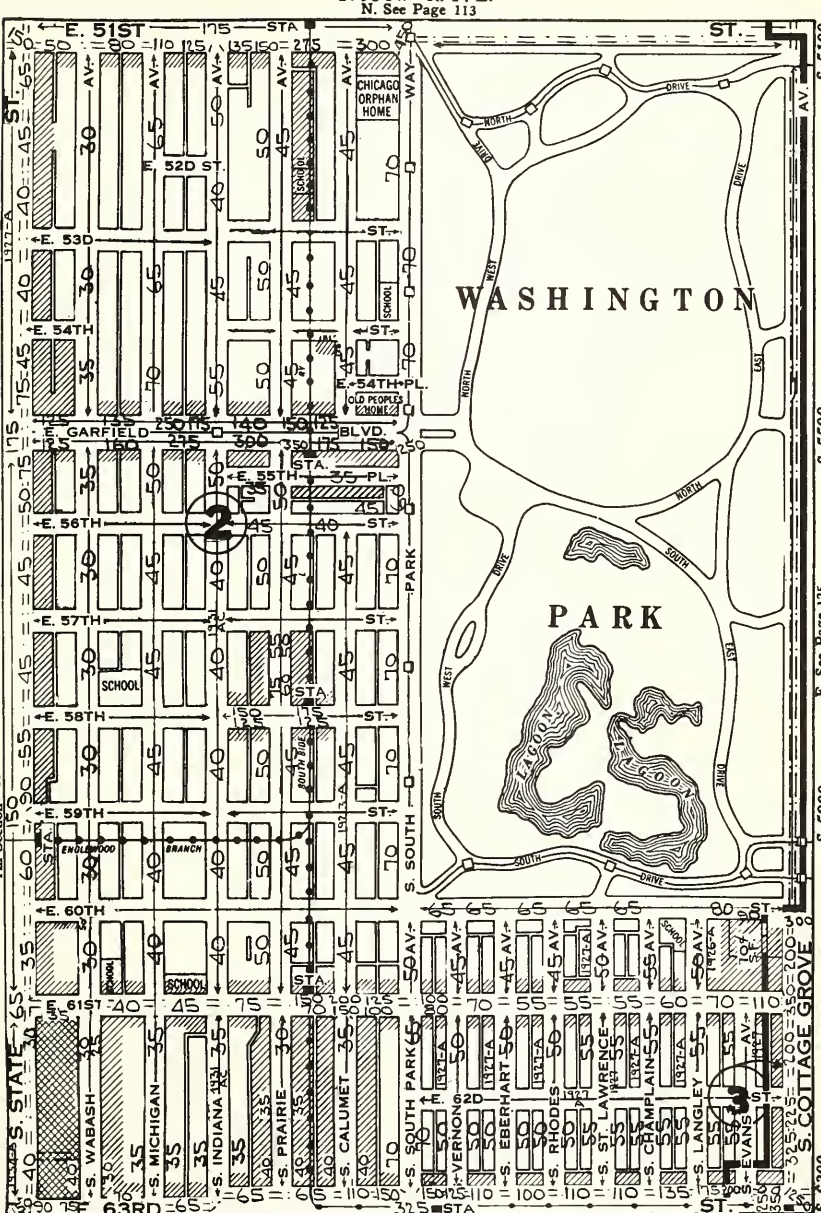

S. See Page 136

SW‡ S10 CL.2-3-4-8-14-16-18-All Negro
NW‡ S15 CL.2-3-4-8-14-16-18-All Negro
SW‡ S15 CL.2-3-4-8-14-16-18-All Negro
SE‡ S10 Washington Park
NE‡ S15 Washington Park
SE‡ S15 3-4-14-15-18-Amer-Tendency to change

"20 Years' Successful Record"

RENTING
SALES • LOANS
DEVELOPMENTS
VALUATIONS

Hyde Park
Kenwood

South Shore
Woodlawn

•

CHARLES E. FOX
President

Charles E. Fox & Co.

Hyde Park National Bank Building
1521 East 53rd St.

Telephone—Plaza 6900

Unit Values for 125ft.depth.Apt & Bus T. 38 N.—R. 14 E.
Table:150ft.l.095;175ft.l.183;200ft.l.265N. See Page 114

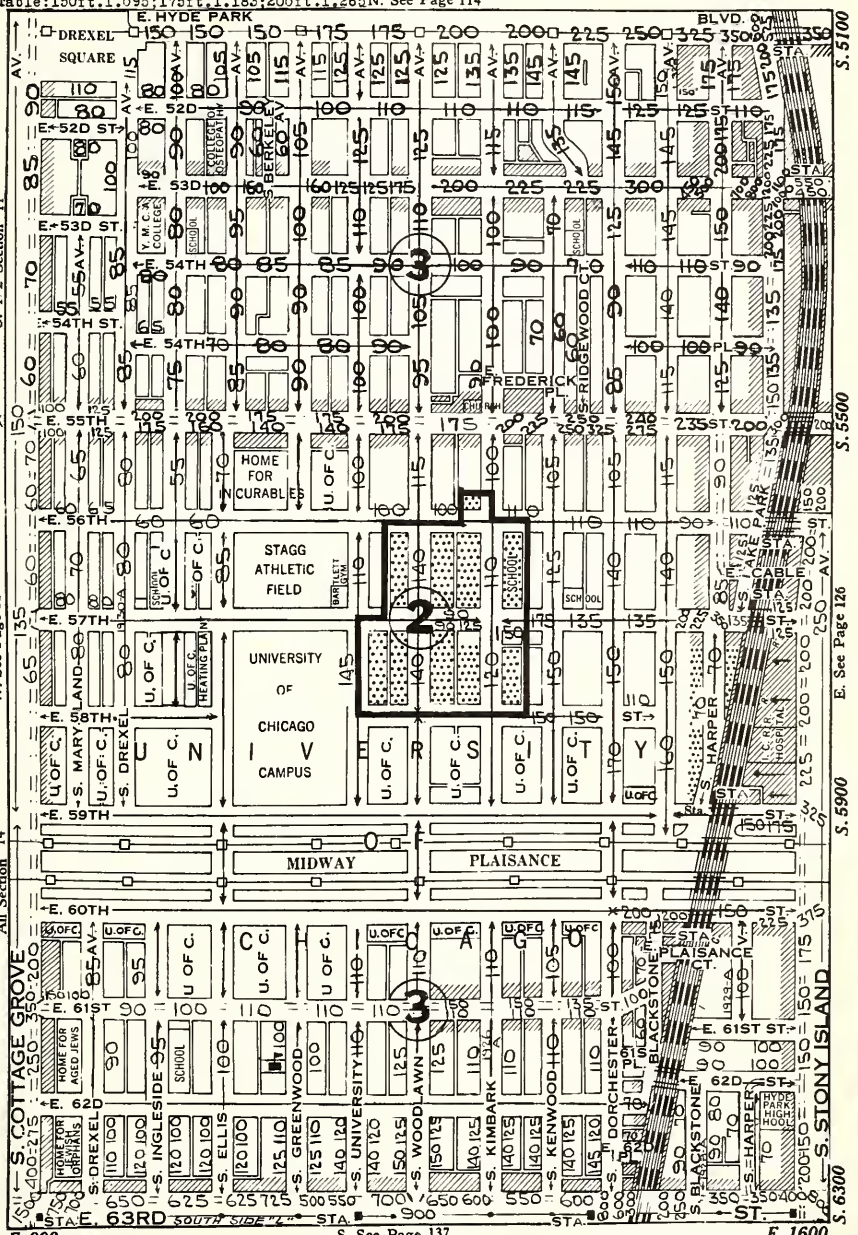

SW¼ S11 CL.3-5-6-8-12-14-16-18-Amer
NW¼ S14 CL.3-5-6-8-12-14-16-18-Amer
SW¼ S14 CL.5-6-8-12-14-16-18-Amer
SE¼ Sec 11 Class 5-6-8-9-12-14-16-18-36-Amer-Jew
NE¼ Sec 14 Class 5-6-8-9-12-14-16-18-36-Amer
SE¼ Sec 14 Class 5-6-8-12-14-16-18-36-Amer

FREAR-DELAPLANE Co.

5303 Hyde Park Boulevard
(Del Prado Hotel Bldg.)

TELEPHONES
HYDE PARK 7000

Real Estate **Investments**
Property Management
Insurance **Loans**
Estates Managed

HYDE PARK
KENWOOD
WOODLAWN
SOUTH SHORE

Special Funds for Choice First Mortgages

T. 38 N.—R. 14 E.

N. See Page 114A

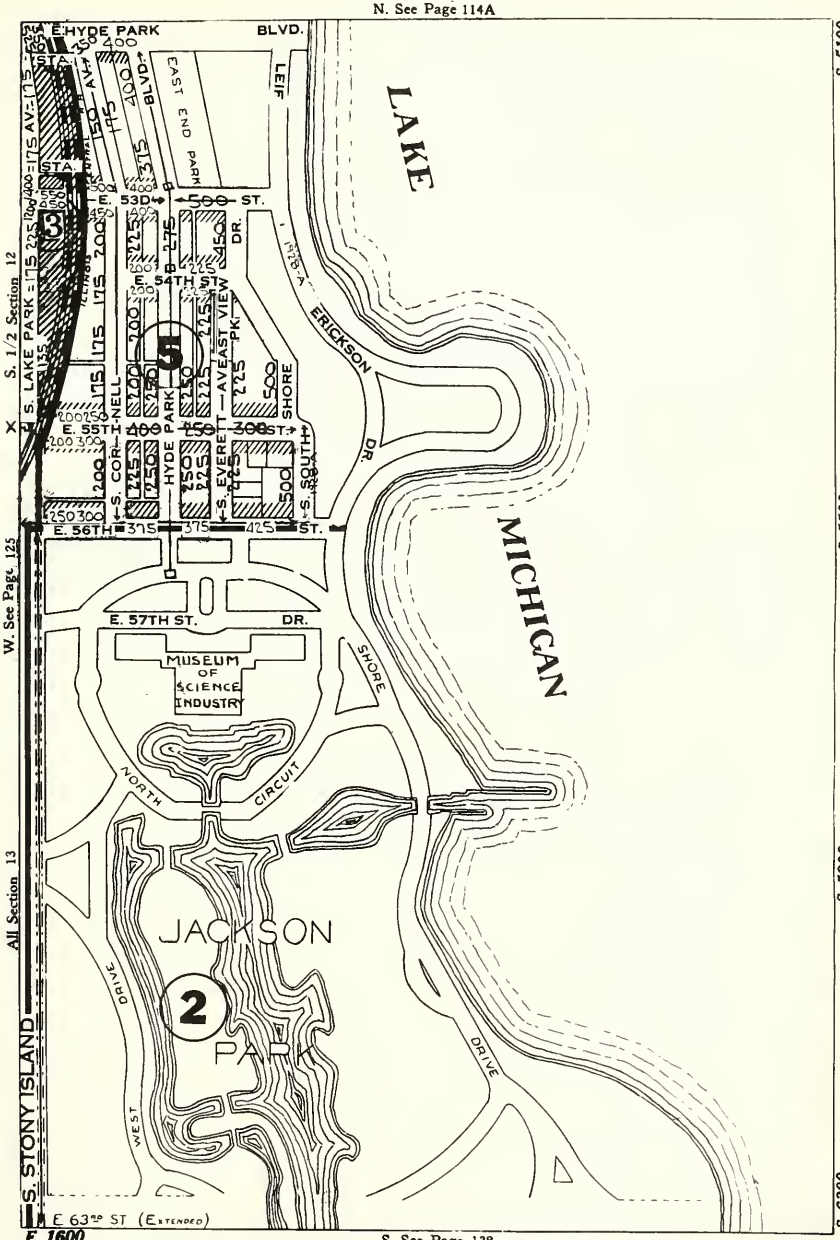

E. 1600

SW¼ Sec 12 Class 8-11-12-16-17-18-36-Amer

Unit Values for 125ft. in depth. Apt. & Bus
Table: 150ft. 1.095;175ft. 1.183;200ft. 1.265

T. 38 N.—R. 13 E.

N. See Page 115

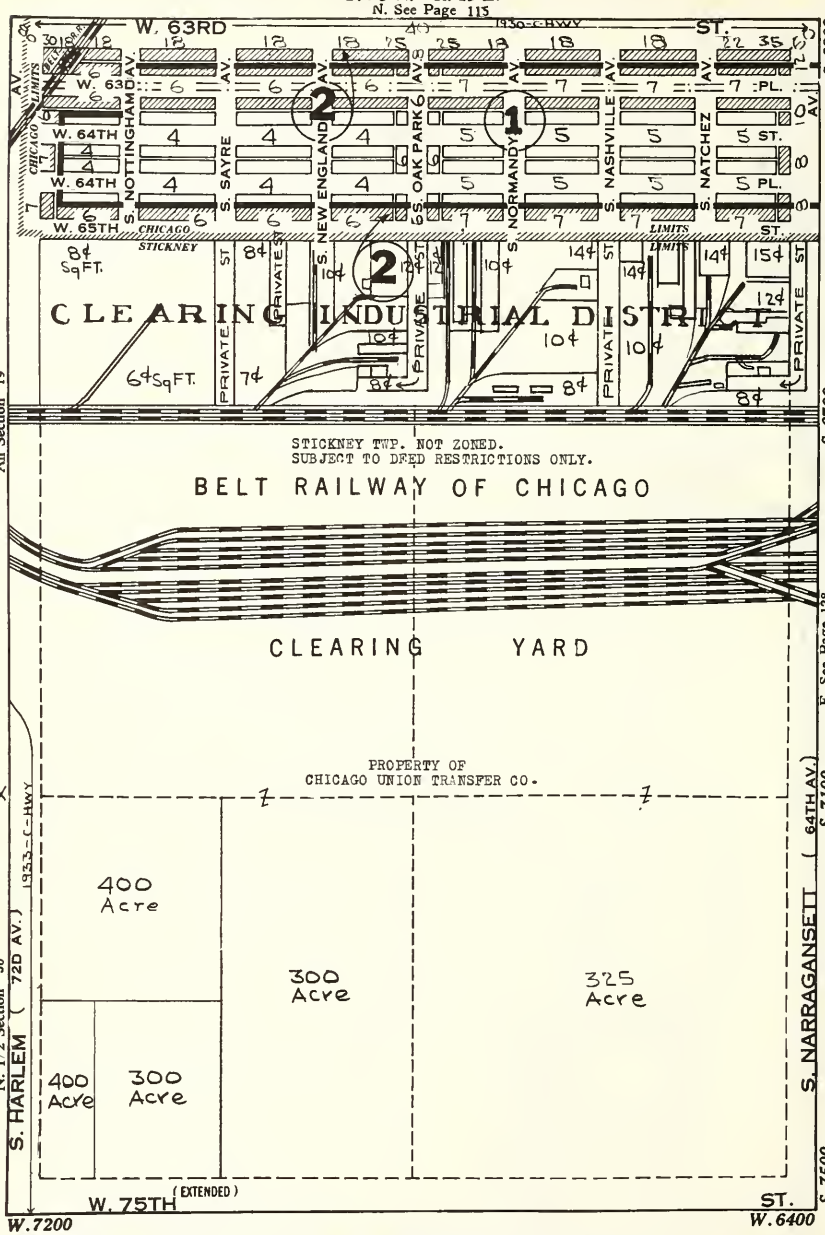

NW¼ S19 CL.2-3-43-Most Vac-Not Pvd-Amer-Pol
SW¼ S19 RR Yards
NW¼ S30 Vacant Acres

NE¼ S19 CL.2-3-4-43-Most Vac-Not Pvd-Amer-Pol
SE¼ S19 RR Yards-Vacant Acres
NE¼ S30 Vacant Acres

T. 38 N.—R. 13 E.

N. See Page 116

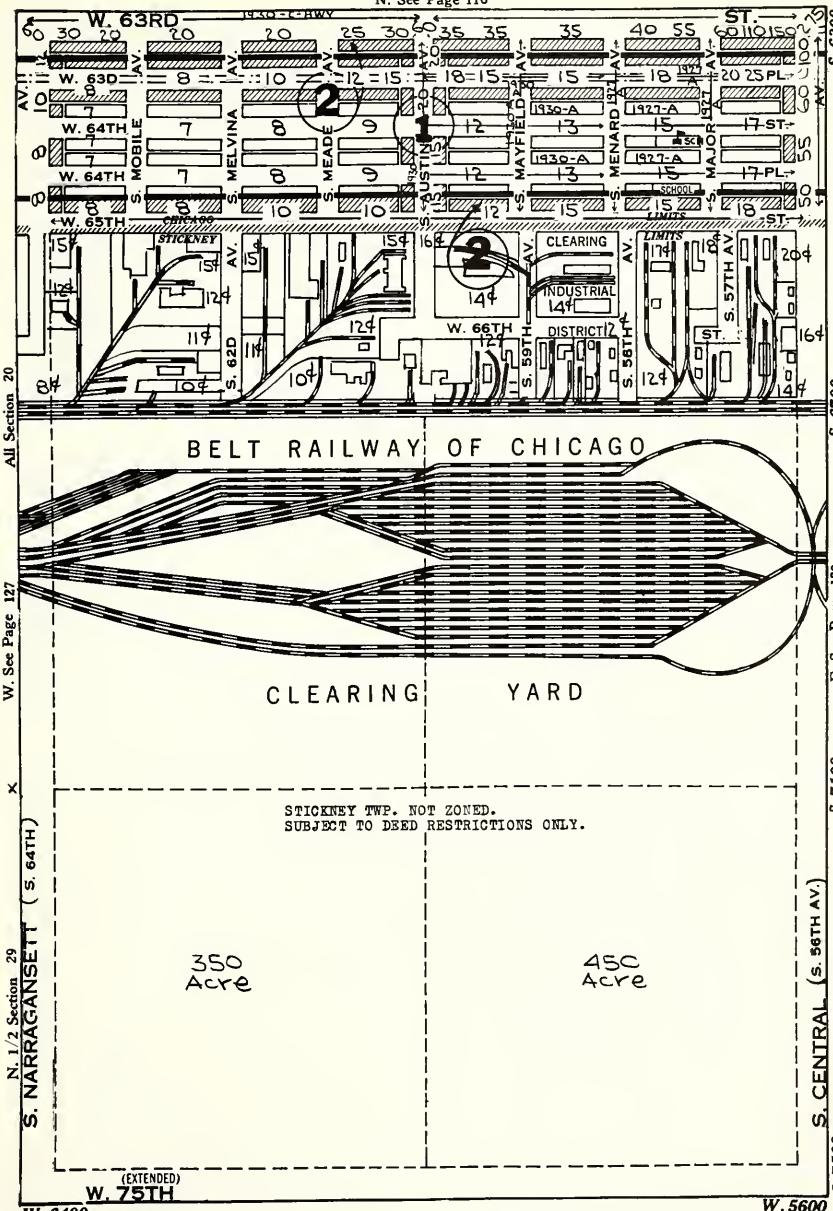

NW¼ S20 CL.2-3-43-Most Vac-Not Pvd-Amer-Pol
SW¼ S20 RR Yards
NW¼ S29 Vacant Acres

NE¼ S20 CL.2-3-4-43-Most Vac-Amer-Pol
SE¼ S20 RR Yards
NE¼ S29 Vacant Acres

T. 38 N.—R. 13 E.

N. See Page 117

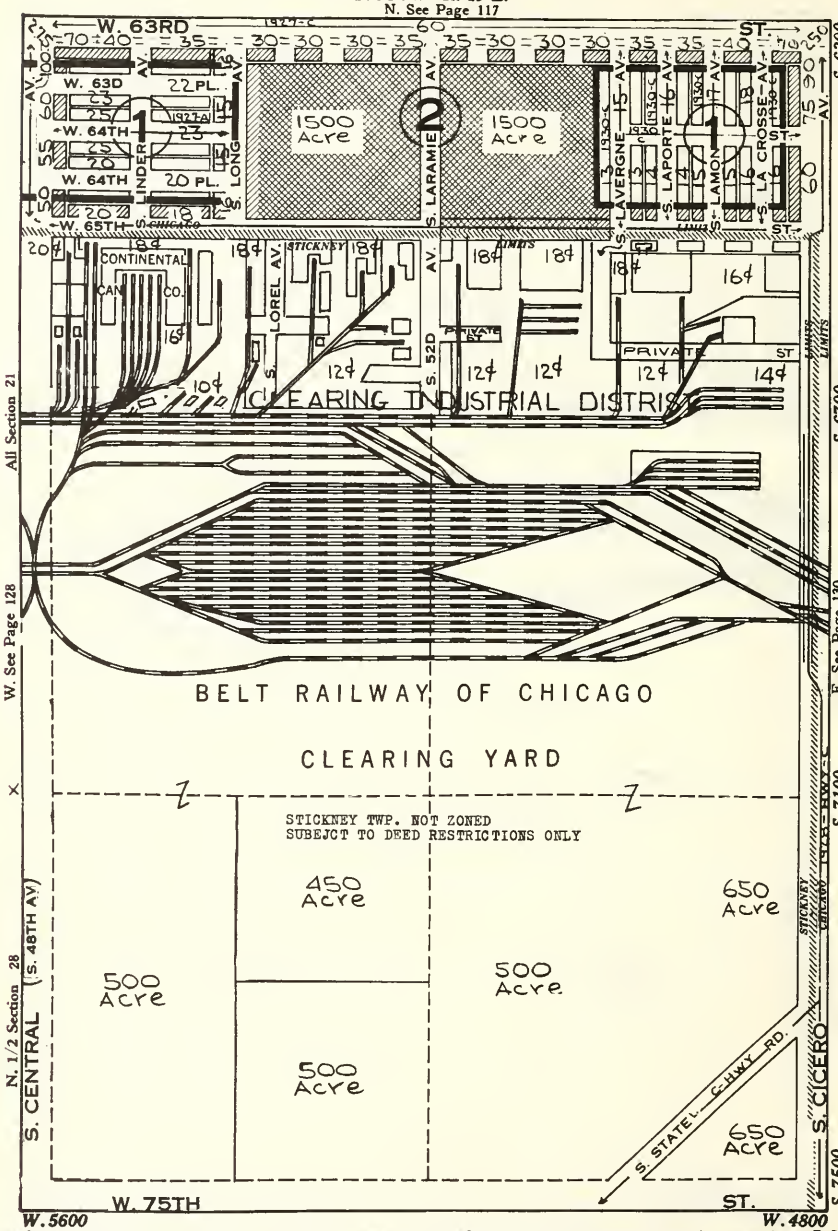

NW¼ Sec 21 Cl 3-4-15-43-Vac Lots-Sub-Pvd-Amer-Pol
SW¼ Sec 21 Cl RR Yards
NW¼ Sec 28 Vacant Acres

NE¼ S21 Cl 4-15-43-Most Vac-Sub Pvd-Amer-Pol
SE¼ S21 RR Yards
NE¼ S28 Vacant Acres

T. 38 N.—R. 13 E.

N. See Page 118

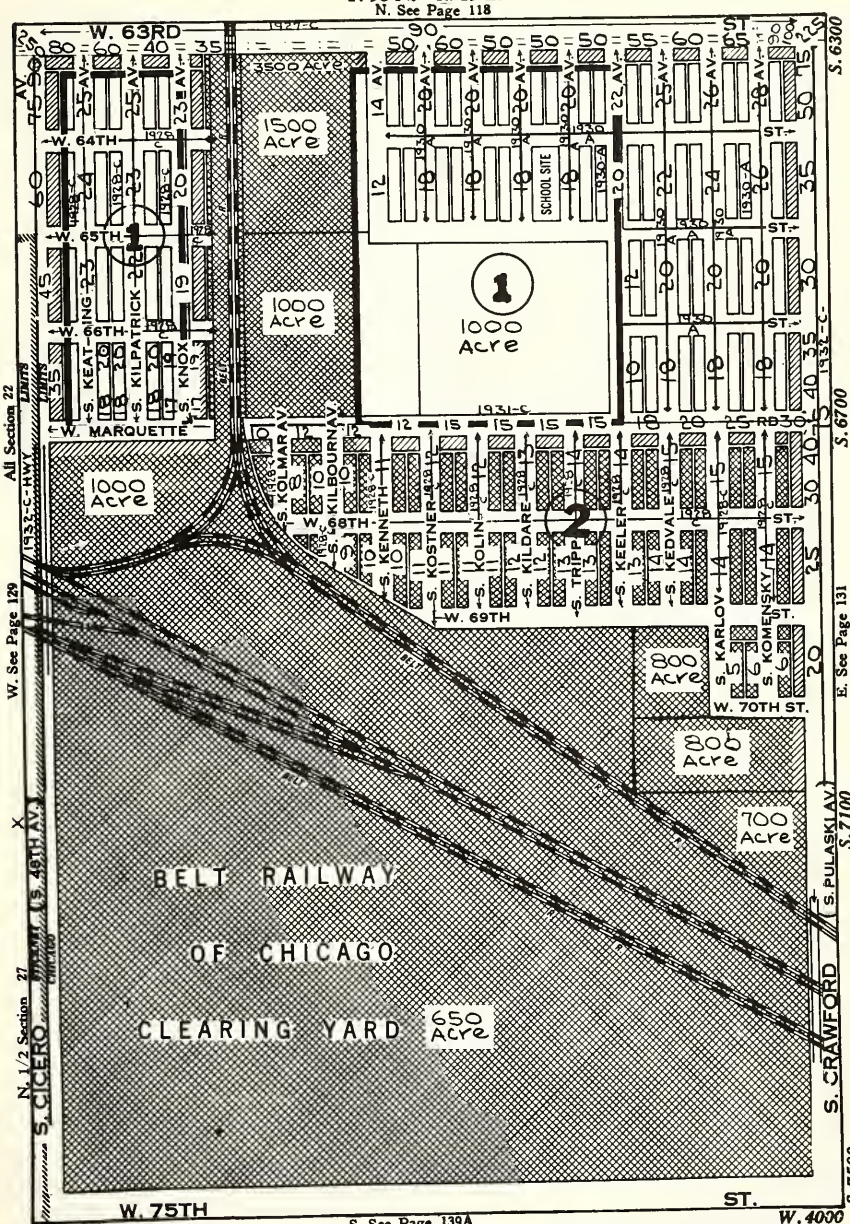

NW¼ S22 CL.4-15-Few Lots-Amer
SW¼ S22 RR Yards-Amer
NW¼ S27 RR Yards Vac

NE¼ S22 CL. 3-4-15-Vac Lots-Amer
SE¼ S22 CL.3-4-15-Most-Amer
NE¼ S27 RR Yards

T. 38 N.—R. 13 E.

N. See Page 119

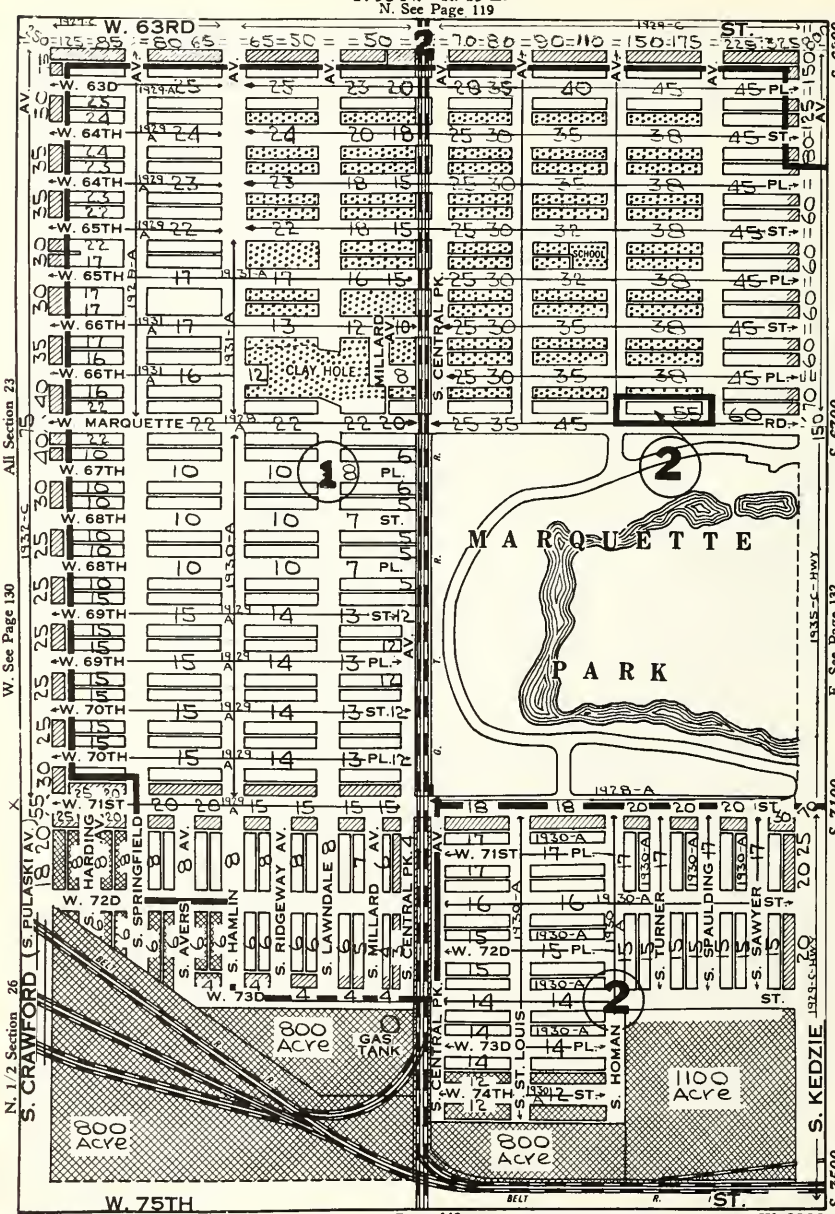

S. See Page 140

NW¼ S23 CL.3-4-14-15-Vac Lots-Amer
SW¼ S23 CL.3-4-Most Vac-Amer
NW¼ S26 All Vac-Not Paved

NE¼ S23 CL.3-4-14-15-18-Few Lots-Amer
SE¼ S23 Marquette Park
NE¼ S26 New Subs-All Vac

T. 38 N.—R. 13 E.

N. See Page 120

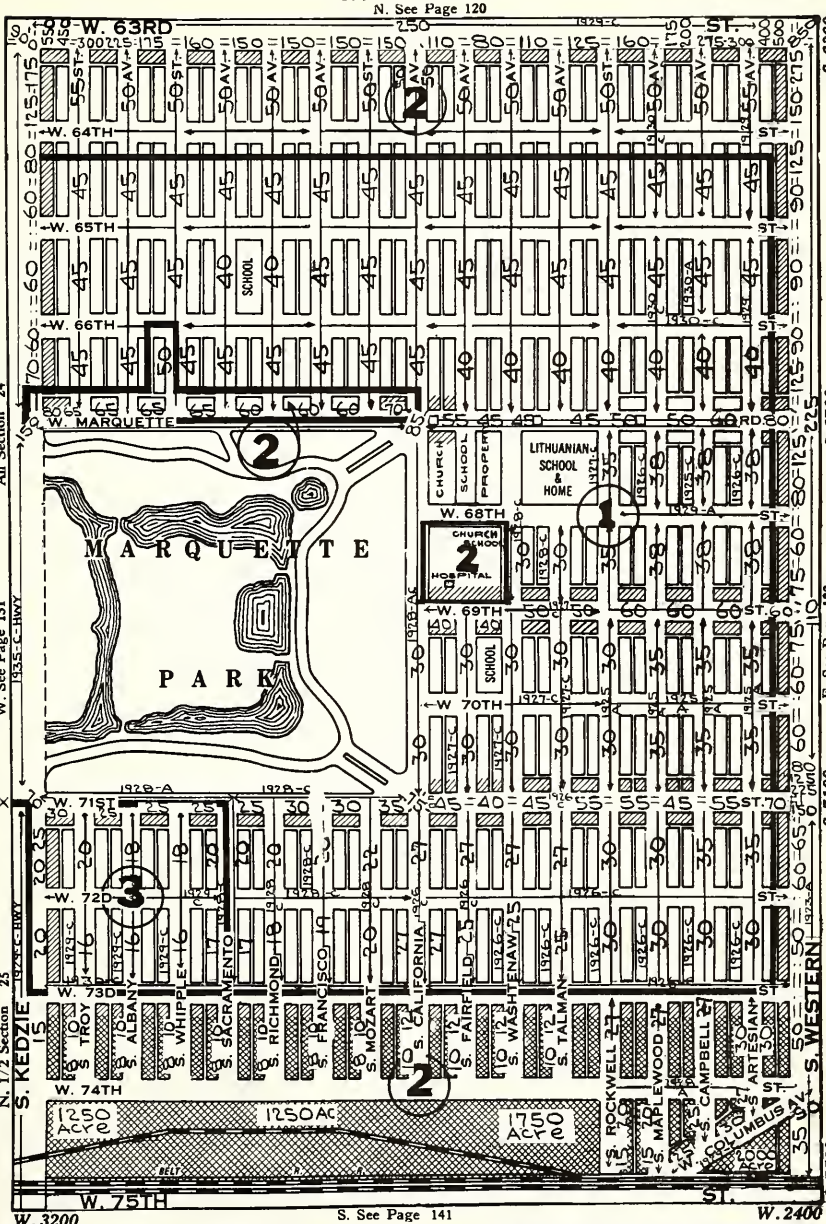

NW¼ S24 CL.3-4-14-15-16-18-Lots-Amer
SW¼ S24 Marquette Park
WW¼ S25 CL.4-15-Most Vac-Amer
NE¼ S24 CL.3-4-14-15-16-18-Lots-Amer
SE¼ S24 CL.4-15-16-18-Few Lots-Amer
NE¼ S25 CL. 4-15-16-18-Vac Lots-Amer

"Complete Insurance Service"

The facilities of this office anticipate the needs of the Agent or Broker in all forms of insurance.

BRUMMEL BROS.

Insurance Underwriters

Cook County Department Managers representing Strong Old Line Companies only

175 West Jackson Boulevard
CHICAGO, ILLINOIS

TELEPHONE WABASH 2056

T. 38 N.—R. 14 E.

N. See Page 121

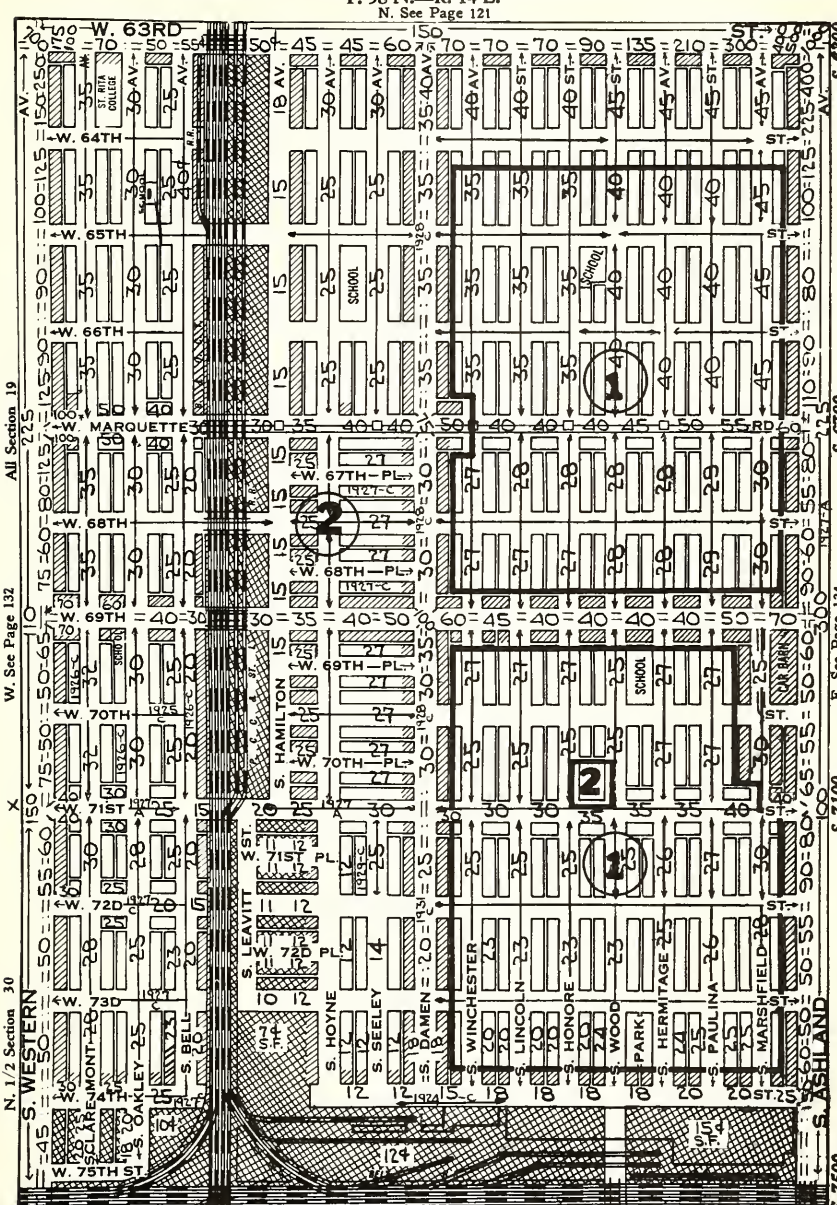

S. See Page 142

NW‡ S19 Cl.2-3-4-14-15-Few Lots-Amer
SW‡ S19 CL.2-3-4-14-15-Few Lots-Amer-Few Ital
NW‡ S30 CL.2-3-4-14-15-Lots-W½ Pvd-Amer-Few Ital
NE‡ S19 CL.2-3-4-14-15-16-18-Few Lots-Amer
SE‡ S19 CL.2-3-4-14-16-Few Lots-Amer-Few Ital
NE‡ S30 CL.1-2-3-4-14-43-Lots-Amer-Few Ital

Prominent Business Firms in This District

REAL ESTATE

Jos. W. Hough & Son, 4169 South Halsted St., Yards 0808
Over twenty years of dependable service.

Elmer C. Krauter, 6417 S. Halsted St., Went. 4120
20 years at 63rd and Halsted Sts.

T. 38 N.—R. 14 E.

N. See Page 122

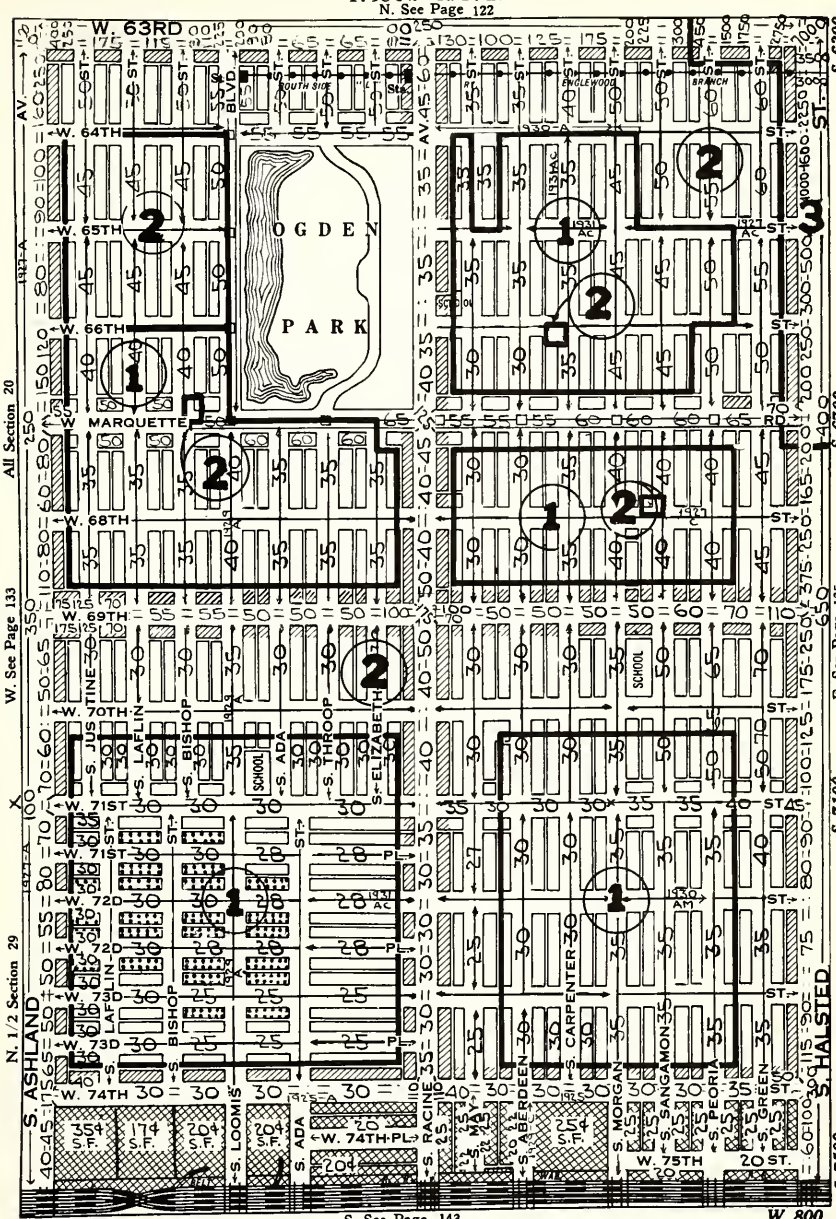

NW¼ S20 CL 2-3-4-13-14-16-18-Amer
SW¼ S20 Cl.2-3-4-13-14-16-18-Amer
NW¼ S29 CL.2-3-4-13-14-16-Amer

NE¼ Sec 20 Cl 2-3-8-12-13-14-16-18-Amer
SE¼ Sec 20 Cl 2-3-13-14-16-18-Amer
NE¼ Sec 29 Cl 1-2-3-13-14-16-Amer

Prominent Business Firms in This District

REAL ESTATE

Elmer C. Krauter, 6417 S. Halsted St., Went. 4120
20 years at 63rd and Halsted Sts.

T. 38 N.—R. 14 E.

N. See Page 123

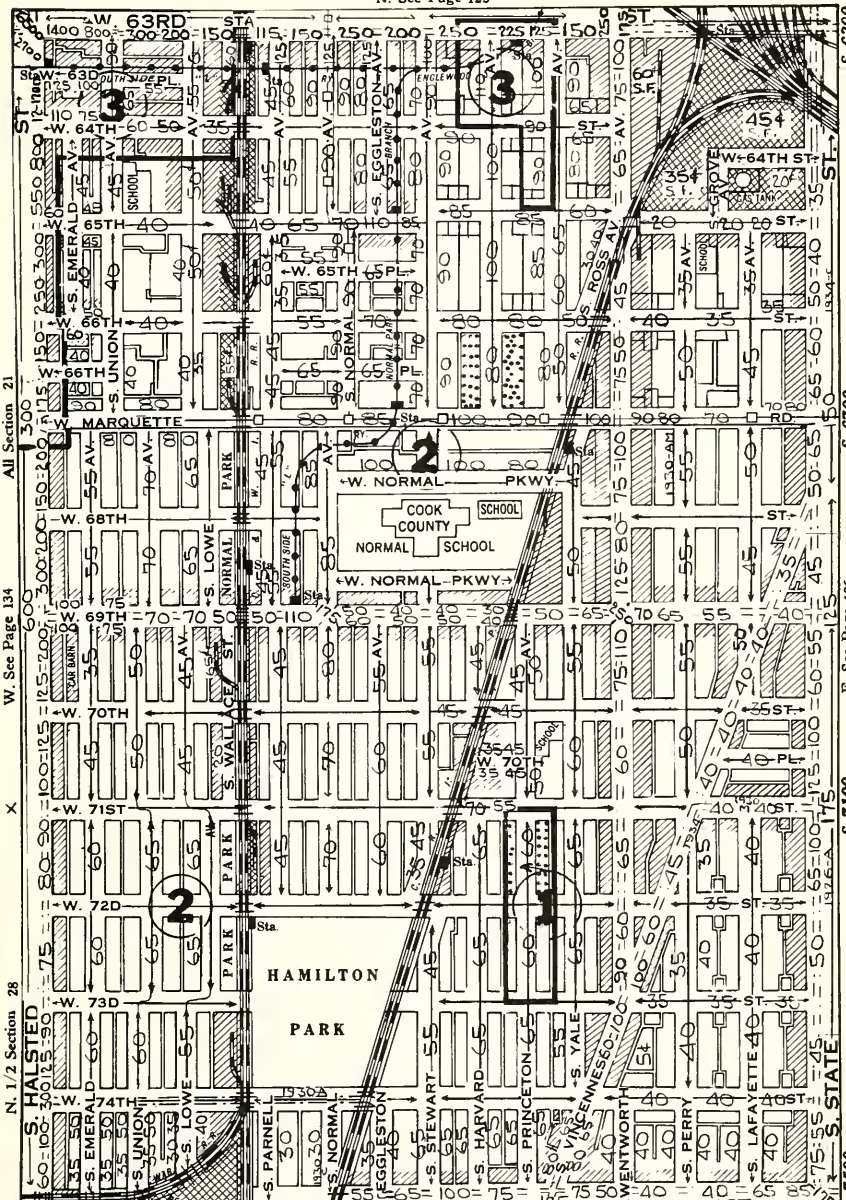

NW¼ S21 CL.3-4-5-6-8-12-14-16-18-43-Amer
SW¼ S21 CL.3-4-5-6-8-12-14-16-18-43-Amer
NW¼ S28 CL.3-4-5-12-14-15-16-18-Amer

NE¼ S21 CL.3-4-5-6-8-12-14-16-18-43-Amer
SE¼ S21 CL.3-4-5-6-12-14-16-18-Amer
NE¼ S28 CL.3-4-5-6-8-12-14-16-18-Amer

Unit Values for 125ft.depth.Apt & Com'l T. 38 N.—R. 14 E
Table:125ft.1.000;150ft.1.095;175ft.1.183 N. See Page 124

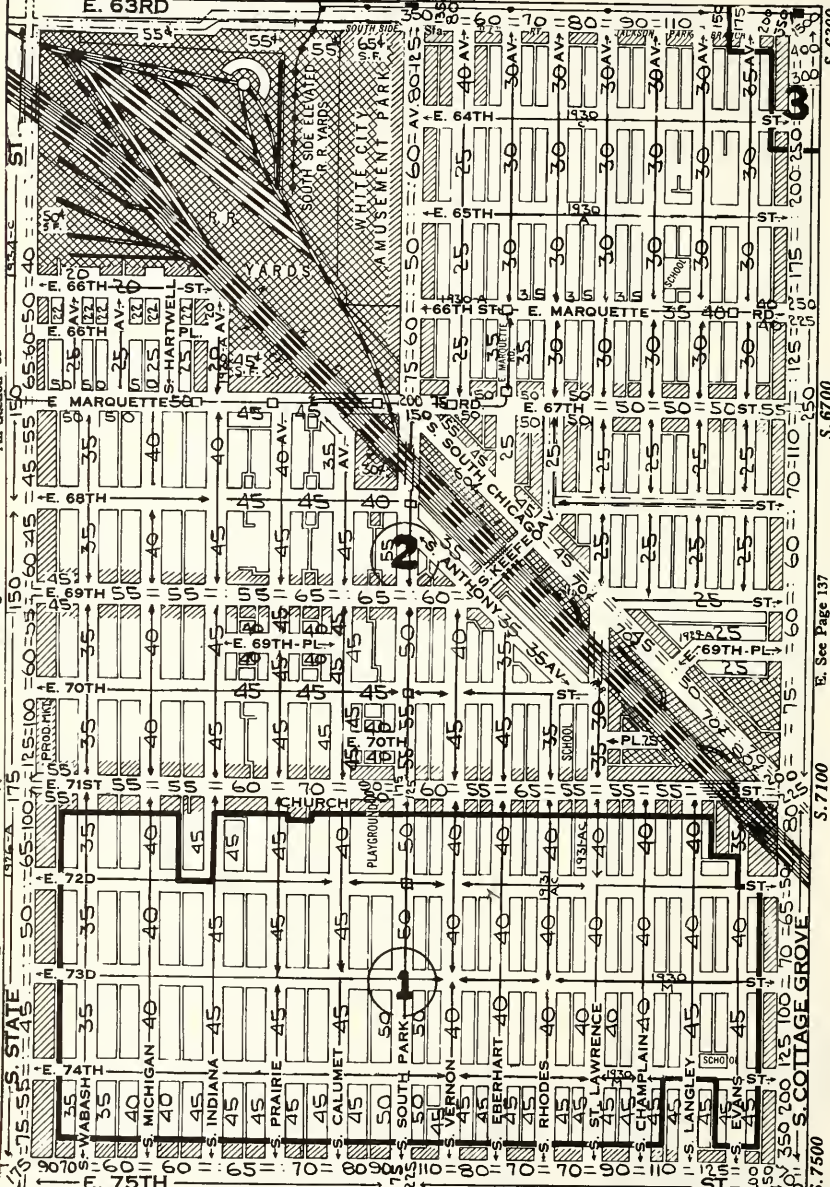

NW¼ Sec 22 Class 2-3-4-43-amer-Faw Negro
SW¼ Sec 22 Class 2-3-4-14-18-Amer
NW¼ Sec 27 Class 3-4-14-18-Amer
NE¼ S22 CL.2-3-13-14-16-All Negro
SE¼ S22 CL.2-3-13-14-16-43-Amer-N of RR Negro
NE¼ S27 CL.3-4-14-15-16-19-Amer

T. 38 N.—R. 14 E.

N. See Page 125

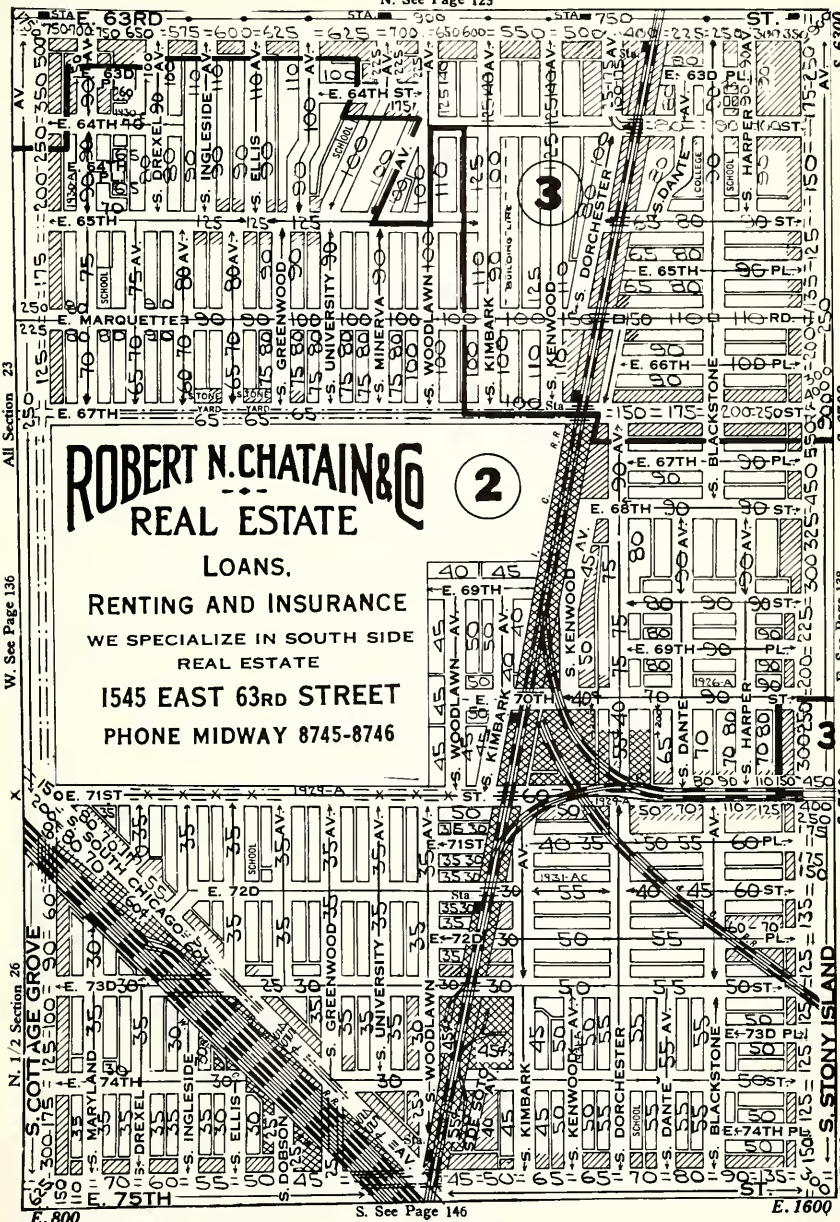

NW¼ S23 CL.3-4-5-6-8-12-14-15-16-18-Amer
SW¼ S23 Cemetery
NW¼ S26 CL.2-3-13-14-43-Amer

NE¼ S23 CL.3-4-5-6-8-12-14-15-16-17-18-36-Amer
SE¼ S23 CL.3-4-5-12-14-16-17-18-Amer
NE¼ S26 CL.2-3-4-5-14-15-16-18-43-Amer

William Fleck & Co.

• *Realtors* •

1133 EAST 82nd STREET, CHICAGO
Telephones Regent 6550-6551-6552

- **REAL ESTATE MANAGEMENT**—Wide experience including modernization of repossessed buildings for institutional owners.
- **MORTGAGES**—Insurance and Trust Funds; Direct Representatives; prompt action; lowest prevailing rates.
- **SALES AND EXCHANGES**—Extensive listings of the most desirable south side real estate. Also specializing in liquidating repossessed properties.

"Complete Insurance Service"

The facilities of this office anticipates the needs of the Agent or Broker in all forms of insurance

BRUMMEL BROTHERS

Insurance Underwriters

Cook County Department Managers representing Strong Old Line Companies only

175 West Jackson Boulevard
CHICAGO, ILLINOIS

TELEPHONE WABASH 2056

Unit Values for 125ft.depth.Apt & Com'l T. 38 N.—R. 14 E.
Table:125ft.1.000;150ft.1.095;175ft.1.183 N. See Page 126

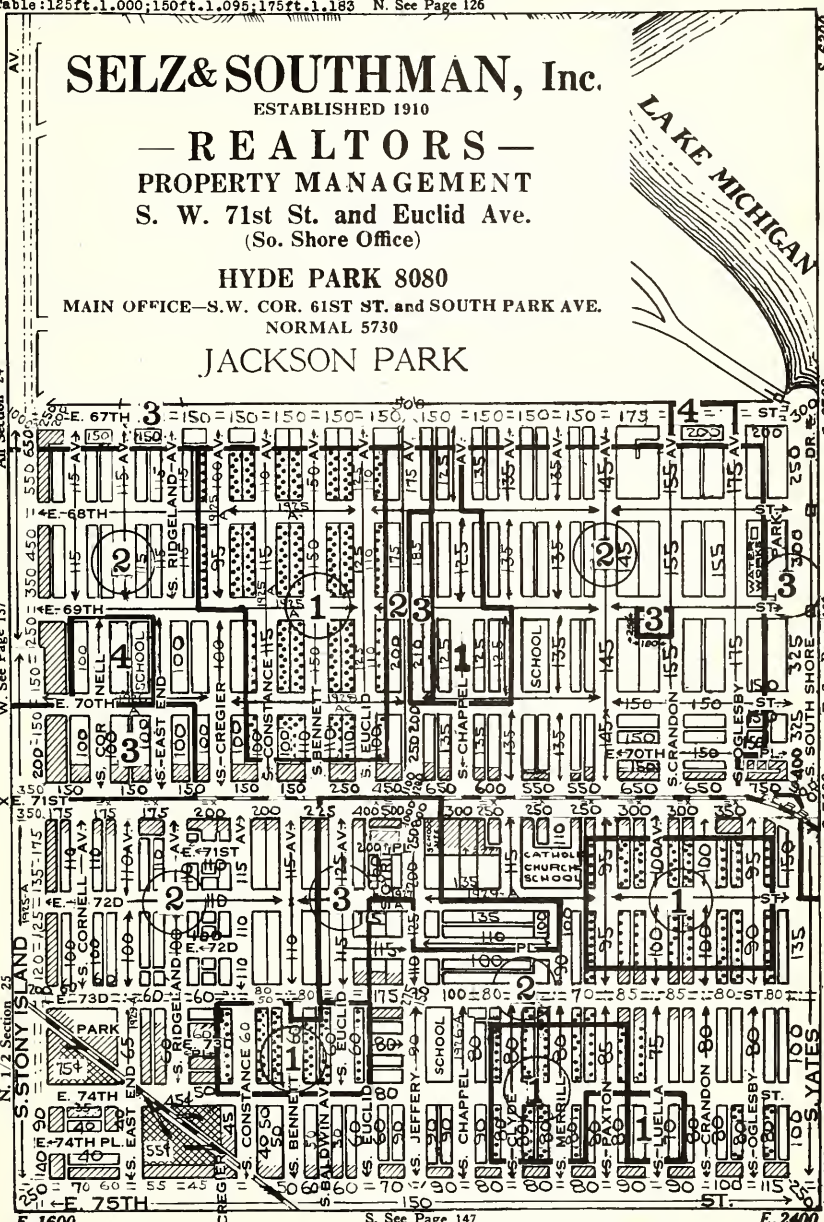

NW¼ Sec 24 Jackson Park
SW¼ Sec 24 Cl 3-4-14-15-16-17-18-3⅛ 4-9-Amer-Jew
NW¼ Sec 25 Cl 4-14-15-16-17-18-43-Amer
NE¼ Sec 24 Jackson Park
SE¼ Sec 24 Cl 4-5-9-15-16-17-18-36-Amer-Jew
NE¼ Sec 25 4-9-15-16-17-18-Amer

MEMORANDA

T. 38 N.—R. 15 E.

Unit Values for 125ft.depth.Apt & Com'l
Table:125ft.1,000;150ft.1.095;175ft.1.183

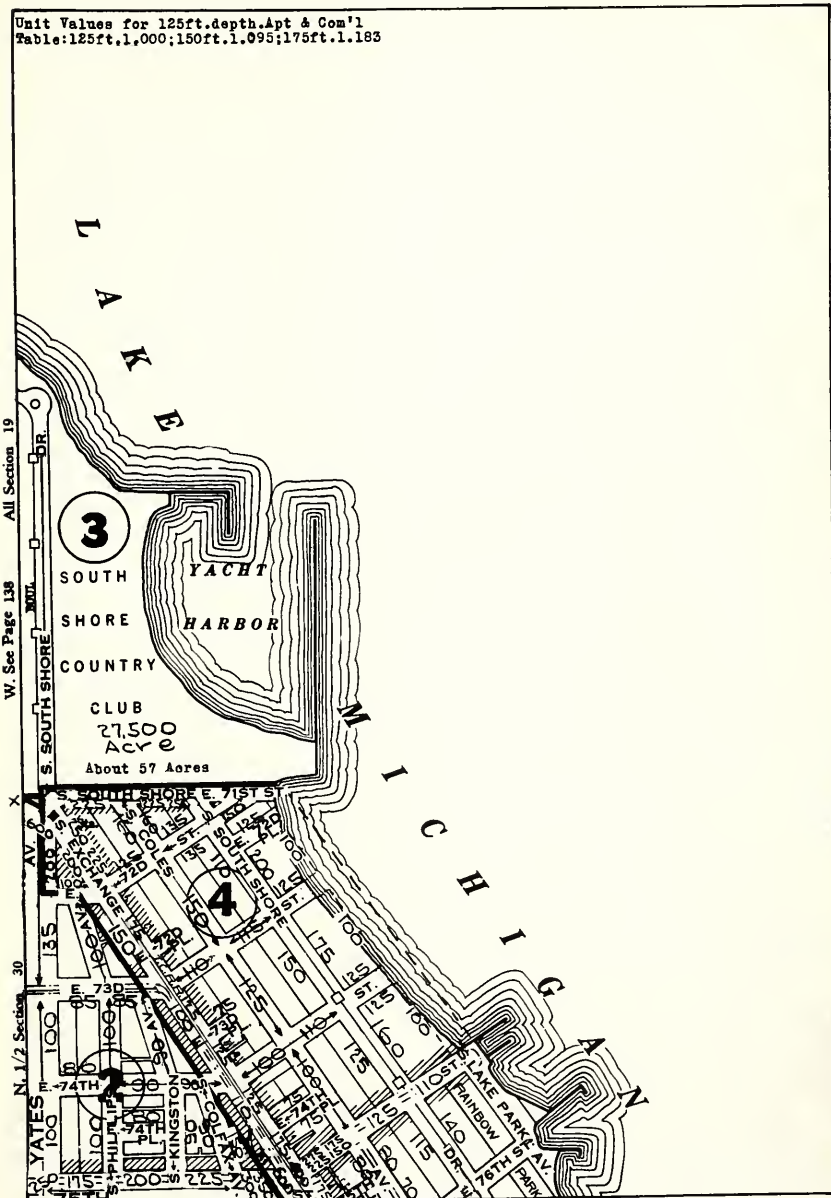

All Sec 19 South Shore Country Club
N½ Sec 30 Class 3-4-5-6-14-15-16-17-18-36-Amer

T. 38 N.—R. 13 E.
N. See Page 130

SUBDIVISIONS ON THIS PAGE ZONED INDUSTRIAL ARE RESTRICTED TO RESIDENTIAL AND APT. BY DEED

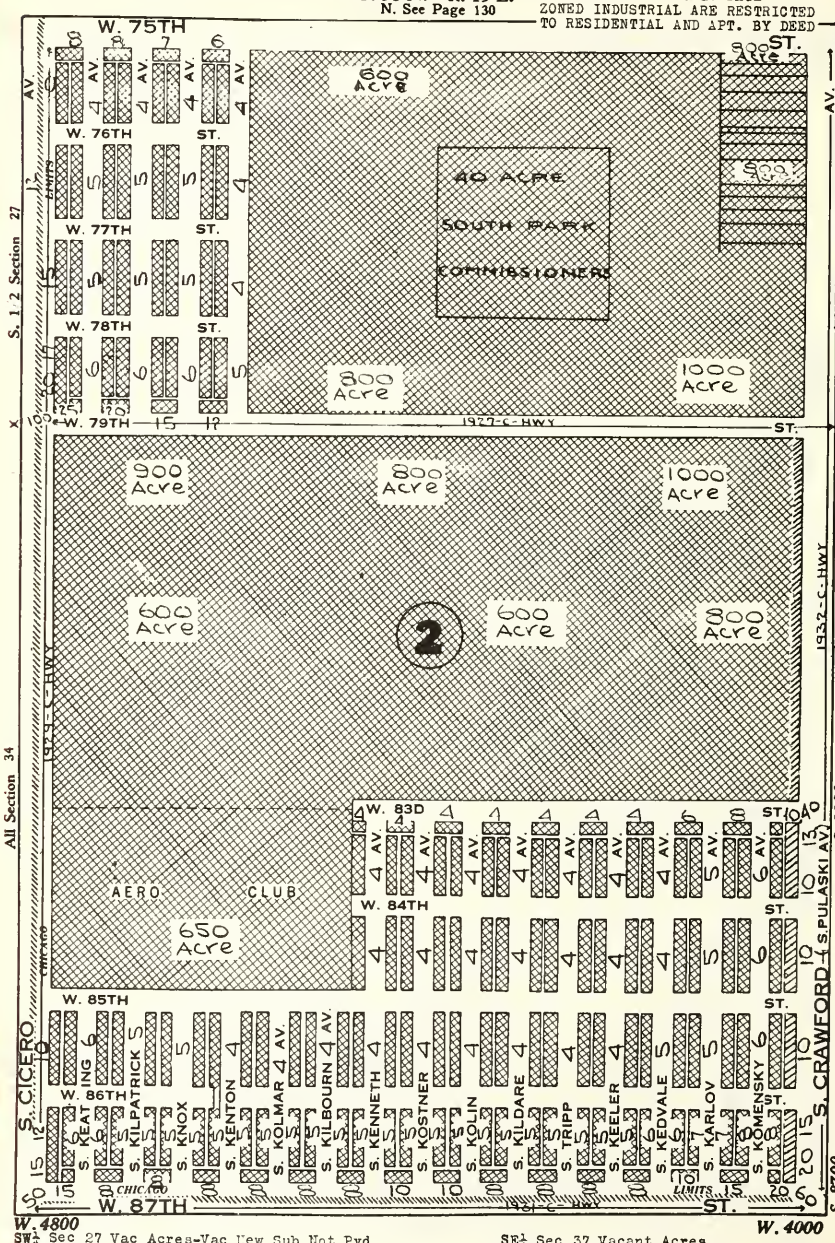

SW¼ Sec 27 Vac Acres-Vac New Sub Not Pvd
NW¼ Sec 34 Vacant Acres
SW¼ Sec 34 Vac Acres-Old Sub Vac Not Pvd

SE¼ Sec 37 Vacant Acres
NE¼ Sec 34 Vacant Acres
SE¼ Sec 34 Old Sub-All Vac-Not Pvd

T. 38 N.—R. 13 E.

N. See Page 131

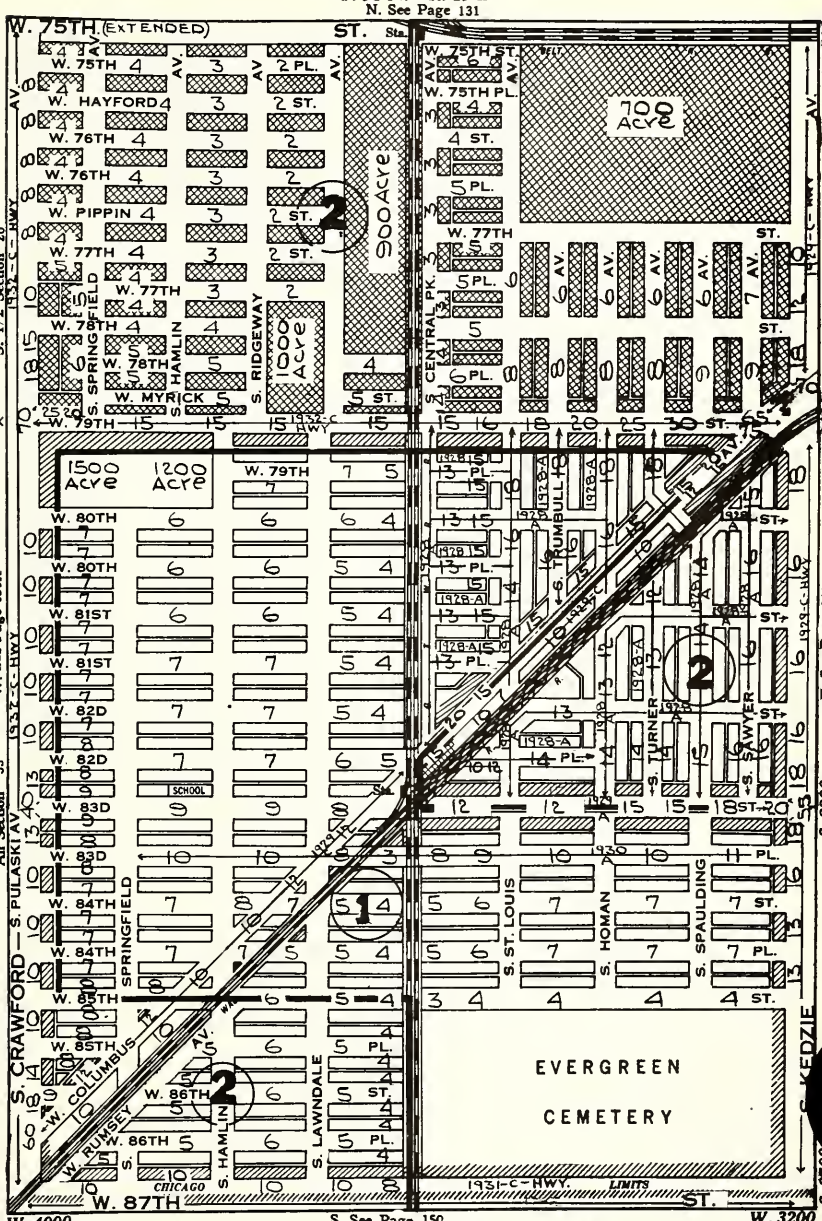

S. See Page 150

SW¼ Sec 26 Old Sub-All Vac-Not Pvd
NW¼ Sec 35 CL.2-3-Most Vac-Not Pvd-Pol
SW¼ Sec 35 CL.2-3-Most Vac-Not Pvd-Pol

SE¼ Sec 26 New Sub-All Vac-Not Paved
NE¼ Sec 35 CL.4-15-Most Vac-All Pvd-Amer
SE¼ Sec 35 CL.2-3-Most Vac-Not Pvd-Pol

T. 38 N.—R. 13 E.

N. See Page 132

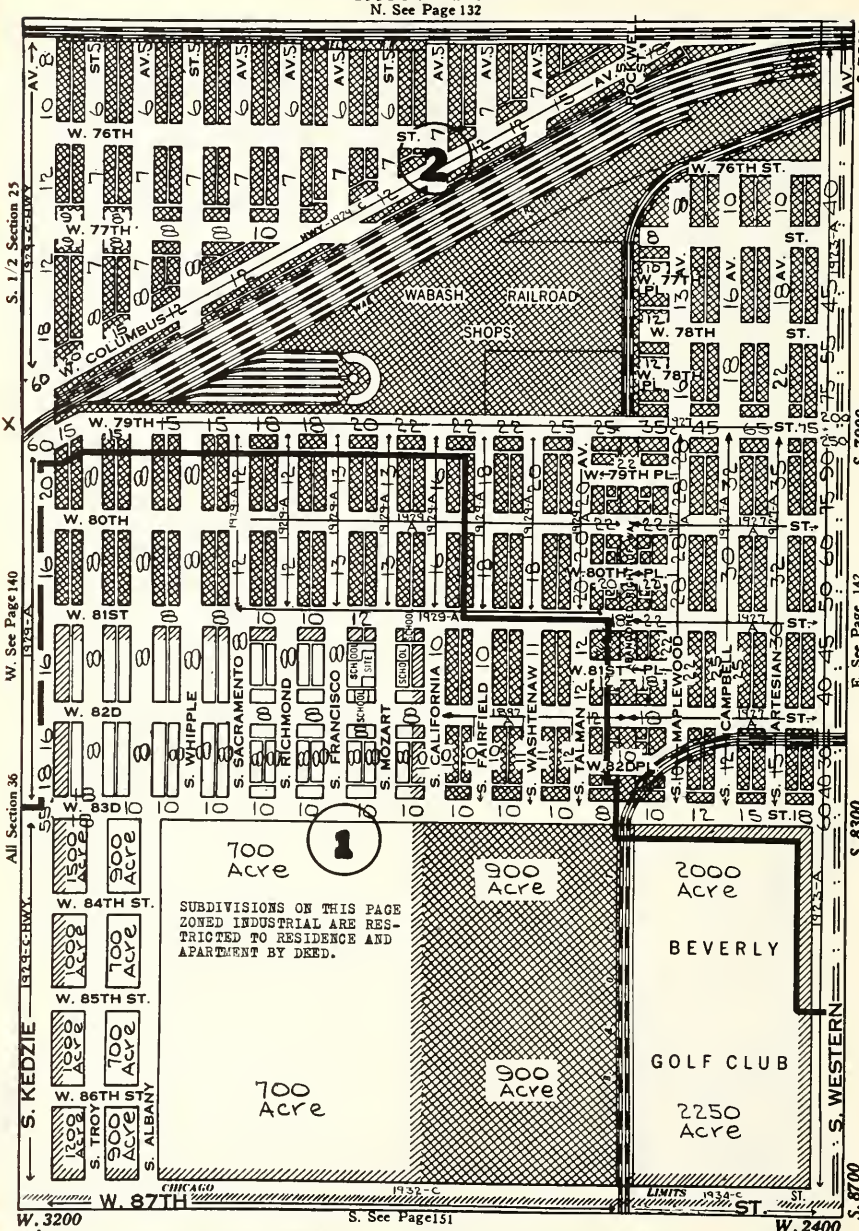

SW¼ Sec 25 All Vac-Not Pvd-RR Yards
NW¼ Sec 36 All Vac-NE¼ Pvd-New Sub
SW¼ Sec 36 All Vacant Acres

SE¼ Sec 25 RR Shops-New Subs-All Vac-Not Pvd
NE¼ Sec 36 E½ Cl.15-15-W½ Cl.3-Most Vac-Amer
SE¼ Sec 36 Beverly Golf Club-Vacant Acres

SUBDIVISIONS ON THIS PAGE ZONED INDUSTRIAL ARE RESTRICTED TO RESIDENTIAL AND APT. BY DEED

T. 38 N.—R. 14 E.

N. See Page 133

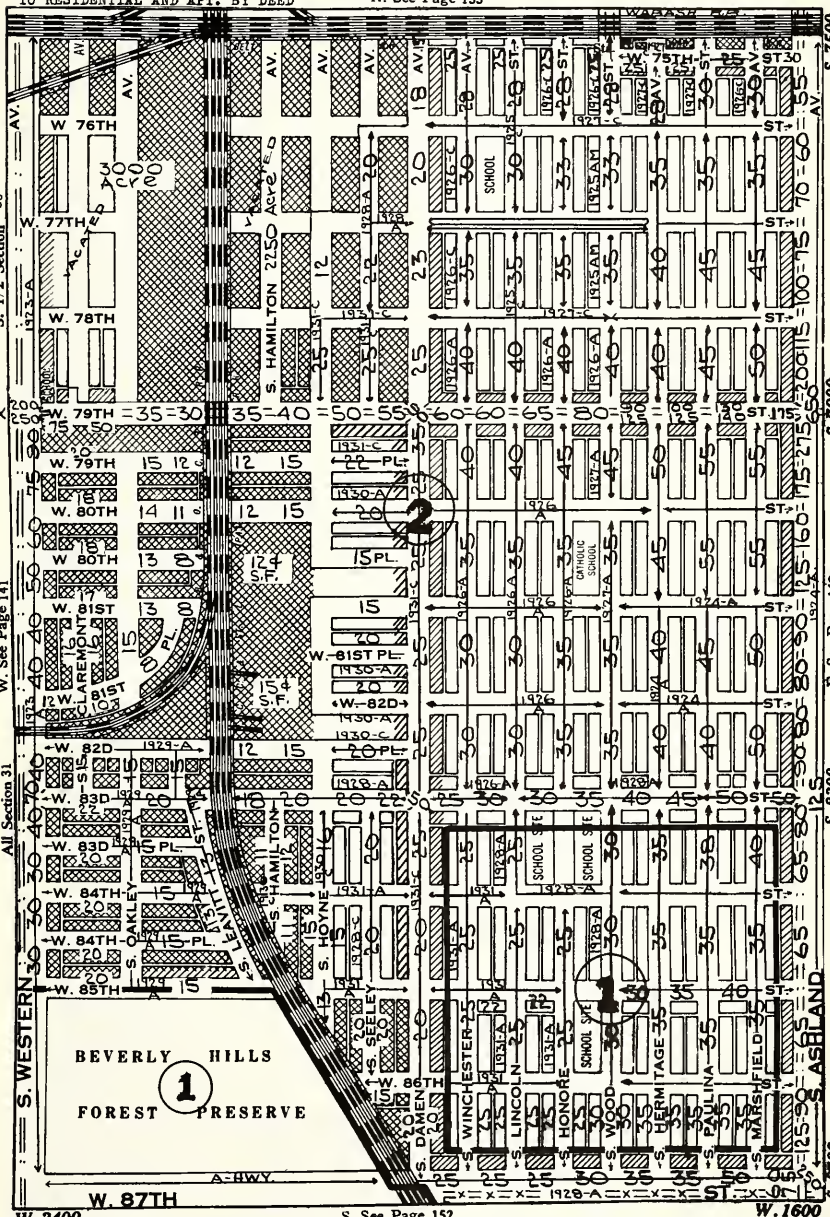

SW¼ S30 CL.4-15-16-Vac Lots-Acres-Not Pvd-Amer
NW¼ S31 CL.4-43-Most Vac-Not Pvd-Amer
SW¼ S31 CL.4-15-Most Vac-Amer

SE¼ Sec 30 CL.4-15-16-18-Vac Lots-Amer
NE¼ Sec 31 CL.4-15-16-18-Vac Lots-Amer
SE¼ Sec 31 CL.3-4-Vac Lots-Amer

T. 38 N.—R. 14 E.

N. See Page 134

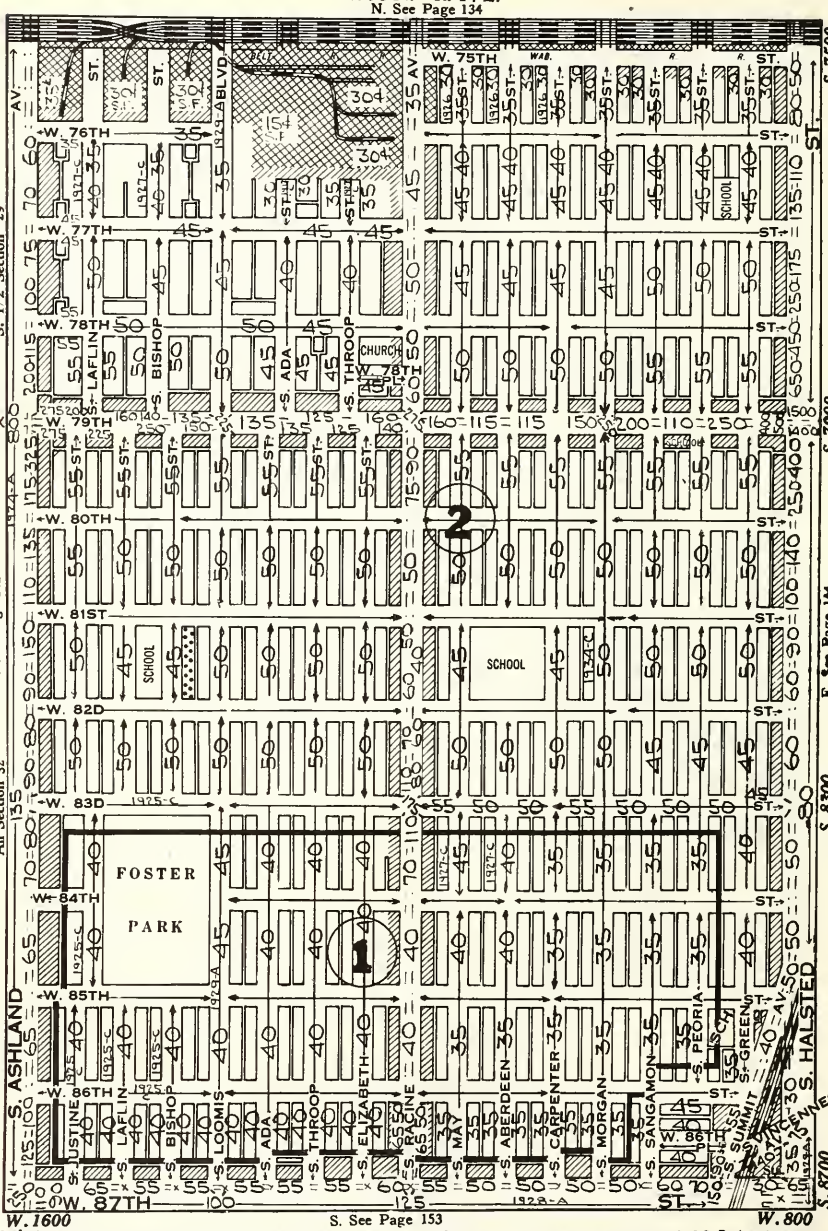

SW¼ Sec 29 Class 4-14-15-16-18-43-Few Lots-Amer
NW¼ Sec 32 Class 4-14-15-16-18-Few Lots-Amer
SW¼ Sec 32 Class 3-4-Few Lots-Amer

SE¼ Sec 29 Class 3-4-14-15-16-18-Lots-Amer
NE¼ Sec 32 Class 3-4-14-15-16-18-FewLots-Amer
SE¼ Sec 32 Class 3-4-Few Lots-Amer

T. 38 N.—R. 14 E.

N. See Page 135

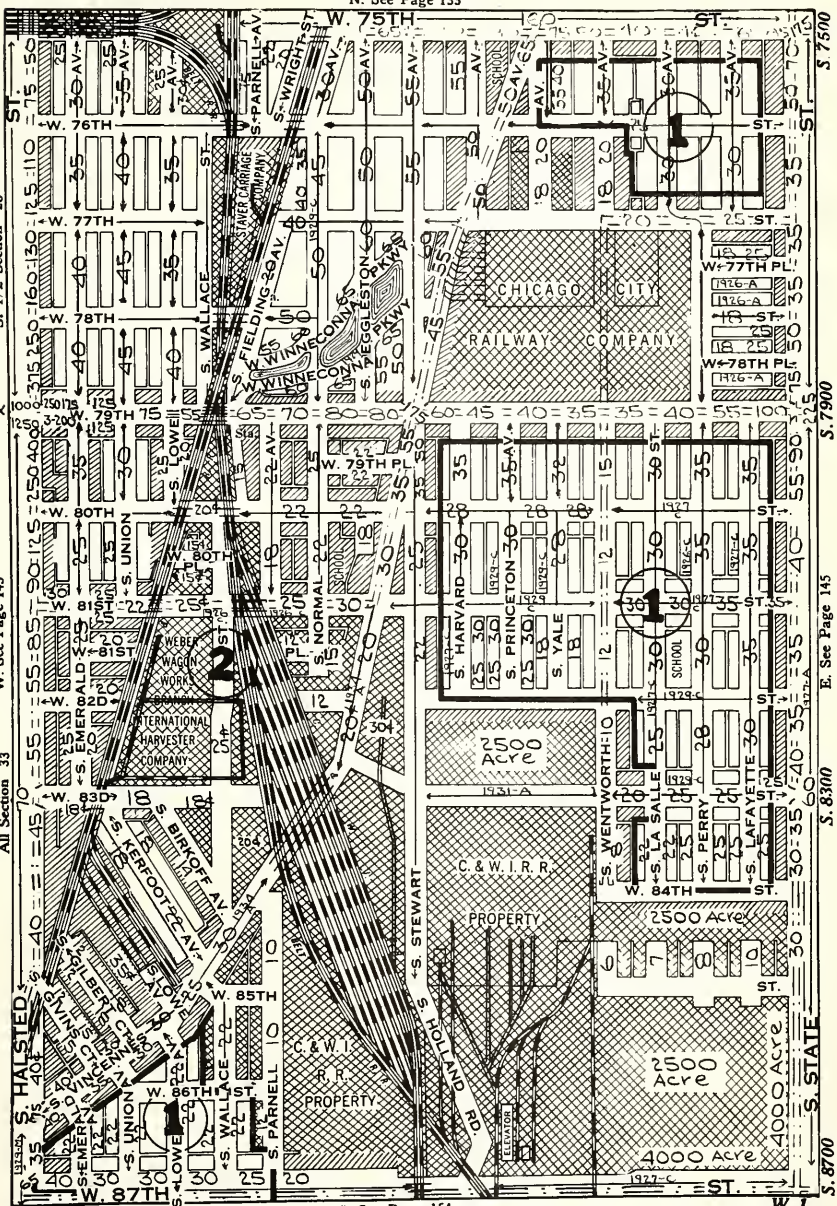

SW¼ S28 CL.2-3-4-5-6-12-13-14-15-16-18-43-Amer
NW¼ S33 CL.1-2-3-4-13-14-43-Amer
SW¼ S33 GL.1-2-3-4-13-14-143-Most Pvd-Amer

SE¼ S28 CL.3-4-15-16-18-Vac Lots-Amer
NE¼ S33 CL.3- 15-16-18-Vac Lots-Amer
SE¼ S33 CL.3-4-43-Vac Lots-Acres-Amer

"Complete Insurance Service"

The facilities of this office anticipate the needs of the Agent or Broker in all forms of insurance.

BRUMMEL BROS.

Insurance Underwriters

Cook County Department Managers representing Strong Old Line Companies only

175 West Jackson Boulevard
CHICAGO, ILLINOIS

TELEPHONE WABASH 2056

T. 38 N.—R. 14 E. Unit Values for 125ft.depth.(See depth tables).150ft.1.095;175ft.1.163

N. See Page 136

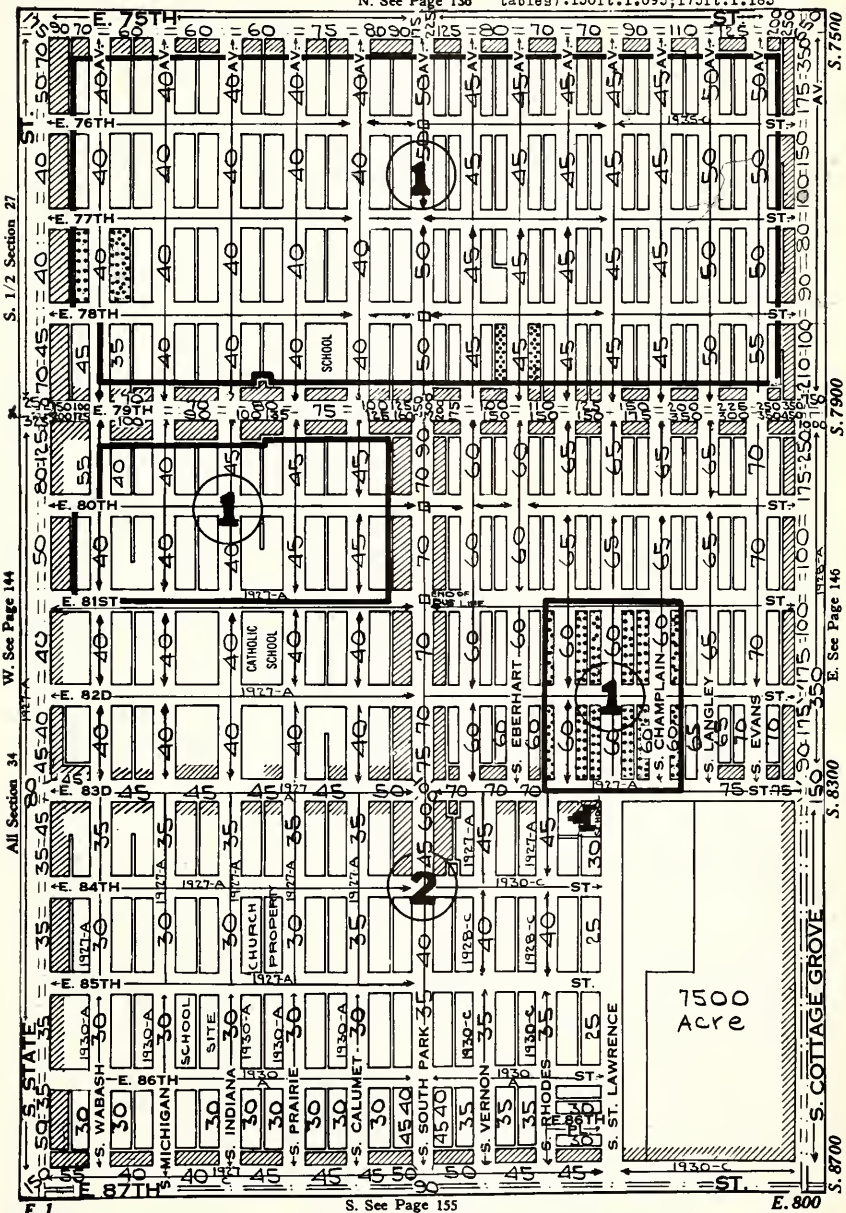

E. 1

SW¼ S27 CL.4-14-15-Few Lots-Amer-Pol
NW¼ S34 CL.4-15-16-18-Vac Lots-Amer-Pol
SW¼ S34 CL.4-15-16-18-Most Vac-Amer-Pol

SE¼ S27 CL.3-4-13-14-15-16-18-Amer-Pol
NE¼ S34 CL.4-9-15-16-18-Chatham Fields-Amer
SE¼ S34 CL.4-18-Vac Lots-Acres-Part Pvd-Amer

William Fleck & Co.

• *Realtors* •

1133 EAST 82nd STREET, CHICAGO
Telephones Regent 6550-6551-6552

- **REAL ESTATE MANAGEMENT**—Wide experience including modernization of repossessed buildings for institutional owners.
- **MORTGAGES**—Insurance and Trust Funds; Direct Representatives; prompt action; lowest prevailing rates.
- **SALES AND EXCHANGES**—Extensive listings of the most desirable south side real estate. Also specializing in liquidating repossessed properties.

WM. E. MOSBY & CO., INC.

REALTORS

8032 Cottage Grove Ave. Radcliffe 0100

Offering a

Complete — Prompt — Real Estate Service

SALES APPRAISALS
PROPERTY MANAGEMENT
MORTGAGES

MEMBERS: CHICAGO REAL ESTATE BOARD

T. 38 N.—R. 14 E.

N. See Page 137

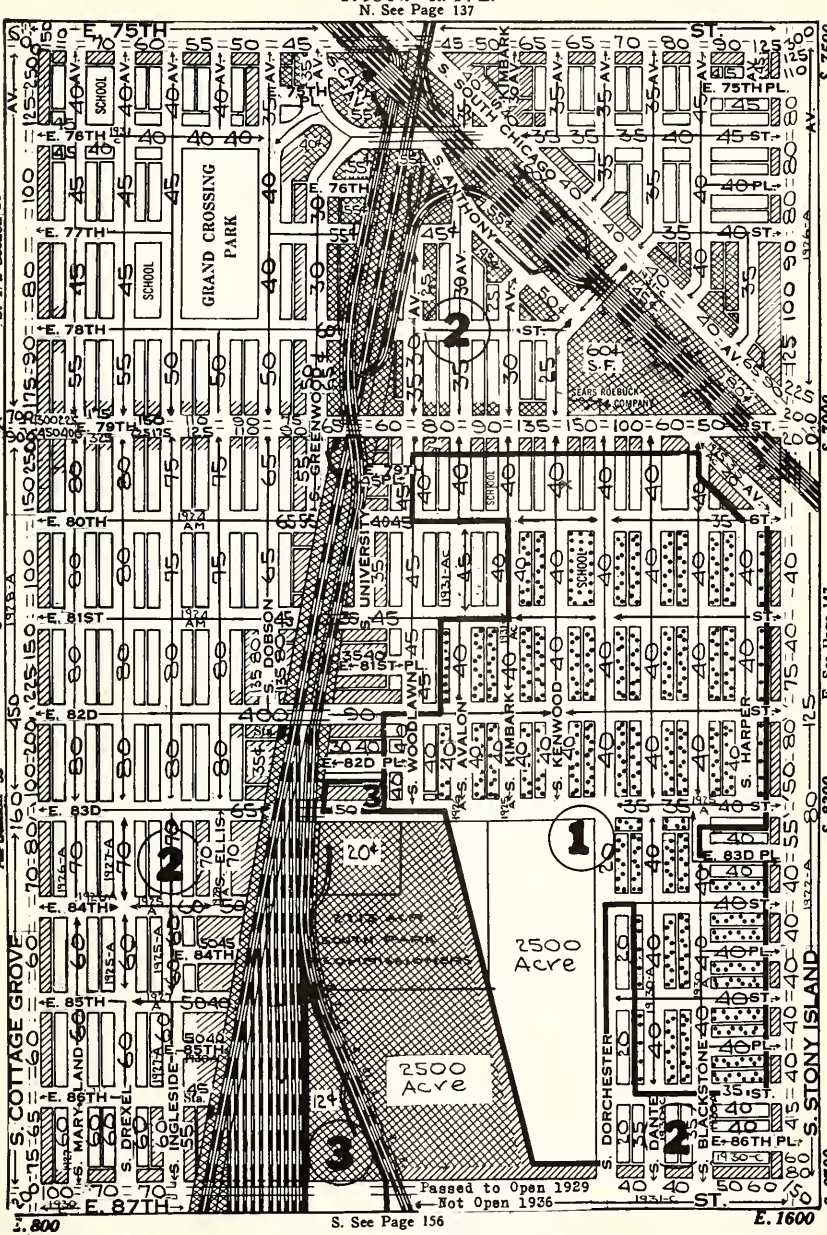

NW¼ Sec 26 Class 2-3-4-13-14-16-18-43-Amer
NW¼ Sec 35 Class 4-15-18-Avalon Highlands-Amer
SW¼ Sec 35 Class 3-4-15-18-Vac Lots-Amer
SE¼ Sec 26 Class 2-3-4-1314-15-16-18-43-Amer
NE¼ Sec 35 Class 3-4-14-15-Few Lots-Amer
SE¼ Sec 35 Class 4-15-Vac Lots-Amer

COMPLETE REAL ESTATE SERVICE

FIRST MORTGAGE INVESTMENTS AND SERVICE
REAL ESTATE SALES and MANAGEMENT
TAX SERVICE — APPRAISALS
INSURANCE

BRYAR & BLISH

7853 STONY ISLAND AVENUE
SAGINAW 2100

"Complete Insurance Service"

The facilities of this office anticipates the needs of the Agent or Broker in all forms of insurance

BRUMMEL BROTHERS

Insurance Underwriters

Cook County Department Managers representing Strong Old Line Companies only

175 West Jackson Boulevard
CHICAGO, ILLINOIS

TELEPHONE WABASH 2056

T. 38 N.—R. 14 E.

N. See Page 138

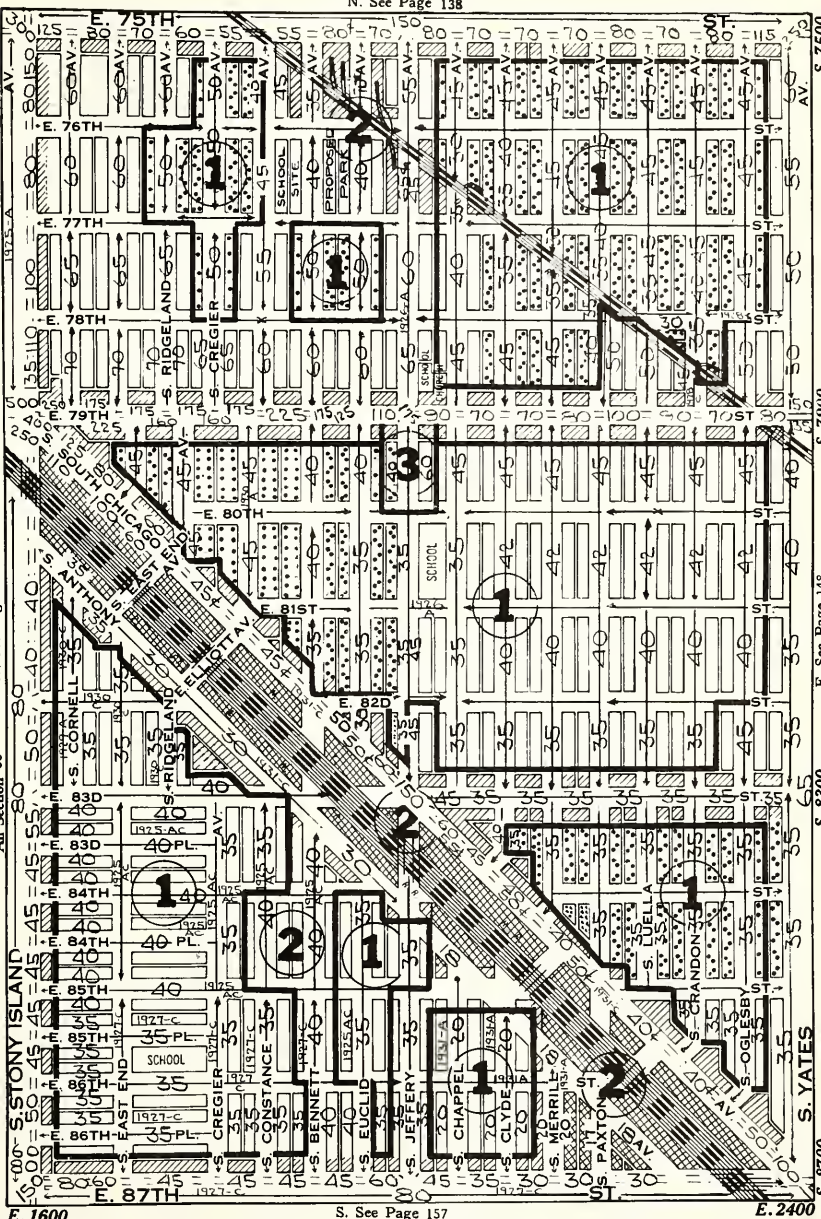

S. See Page 157

SW¼ S25 CL.4-15-16-18-43-Lots-Amer
NW¼ S36 CL.3-4-5-13-14-15-43-Lots-Amer
SW¼ S36 CL.4-15-16-18-Vac Lots-Amer
SE¼ S25 CL.3-4-15-16-18-Few Lots-Amer
NE¼ S36 CL.4-15-16-18-Lots-Amer-Few Pol.
SE¼ S36 CL.4-15-43-Pvd-Amer-Few Pol-S.of RR Vac

SOUTH SHORE INVESTMENT COMPANY

W. R. DRENNAN, President

REAL ESTATE

7459 Exchange Ave. **Regent 3600**

CONSULT

OUR ADVERTISERS

THEY ARE AMONG

THE LEADING REAL ESTATE MEN

in their respective districts

See Index to advertisers

T. 38 N.—R. 15 E. Unit Values for 125ft. depth. Apt a
N. See Page 139 Com'l Table:150ft.l.095;175ft.l.183

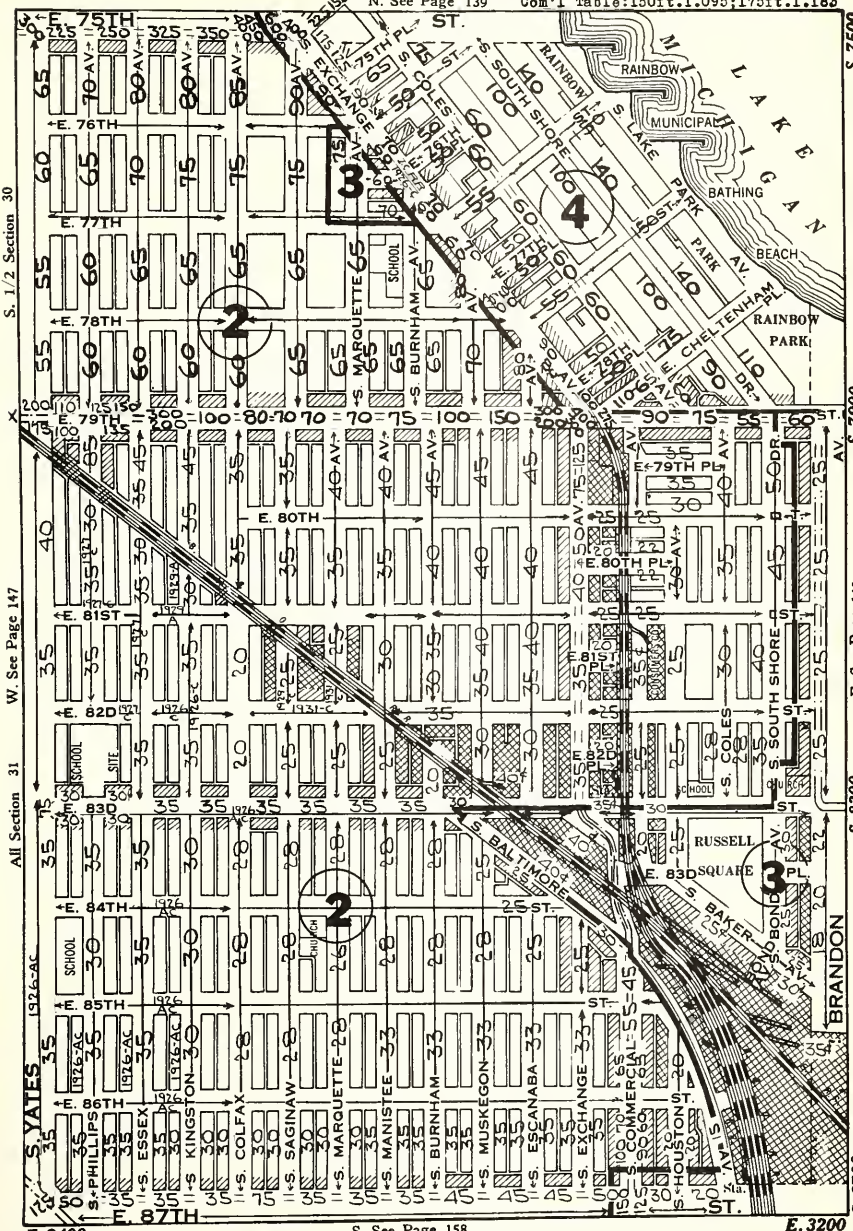

S. See Page 158

SW¼ S30 E½ Cl 3-5-6-13-14-W½ All 16-17-18-Amer SE¼ S30 CL.3-4-5-6-13-14-15-16-17-18-36-Amer
NW¼ S31 Cl 2-3-4-13-14-15-16-Lots-Pvd-Amer-Pol NE¼ S31 CL.2-3-4-13-14-15-16-43-Amer-Pol
SW¼ S31 E½ Cl 3-14-W½ Cl 4-15-Lots-Pvd-Amer-Pol SE¼ S31 CL.2-3-4-13-14-15-16-43-Amer-Pol

MEMORANDA

T. 38 N.—R .15 E.

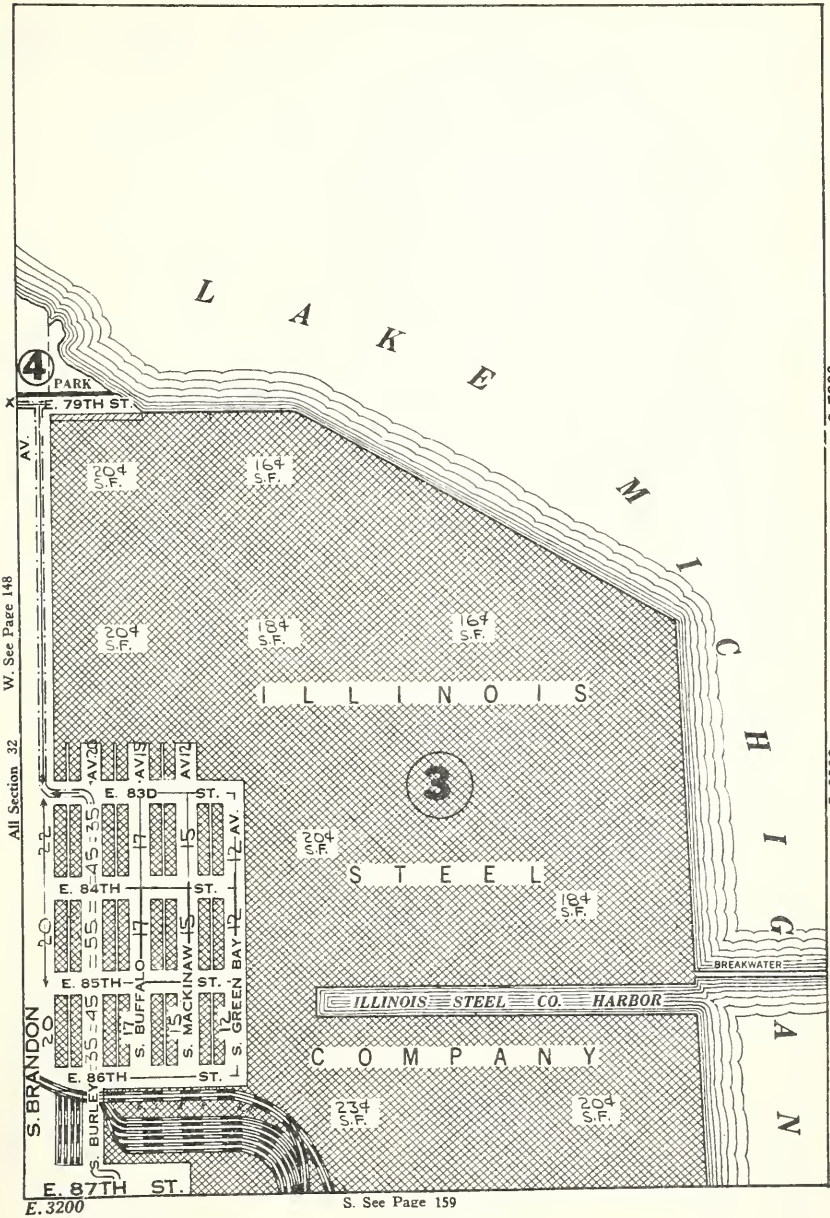

All Sec 32 Class 1-2-3-13-14-Polish

T. 37 N.—R. 13 E.

N. See Page 140

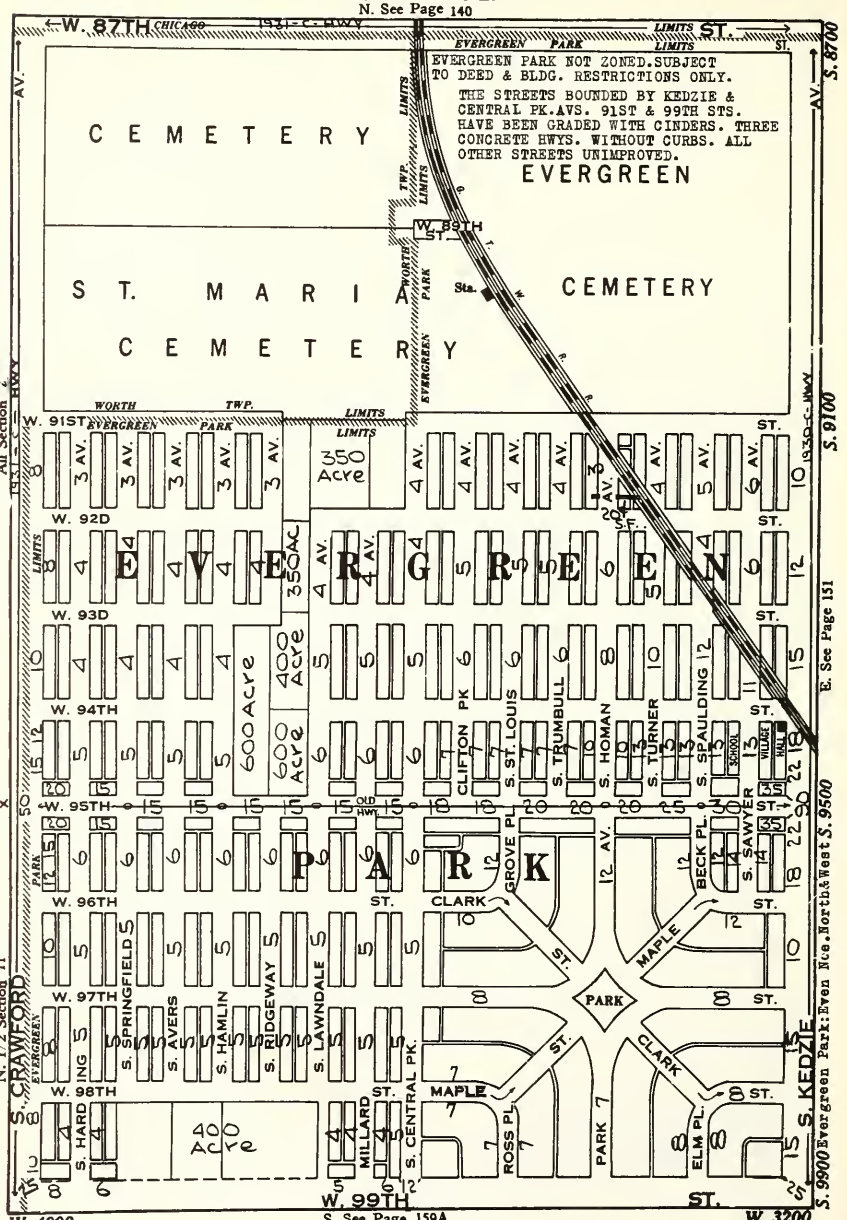

NW¼ Sec 2 Cemetery
SW¼ Sec 2 Class 1-2-3-Most Vac-Not Pvd
NW¼ Sec 11 All Vac-New Sub-Not Pvd

NE¼ Sec 2 Cemetery
SE¼ Sec 2 Class 2-3-4-Vac Lots-Not Pvd
NE¼ Sec 11 Class 2-3-4-Vac Lots-Not Pvd

T. 37 N.—R. 13 E.

N. See Page 141

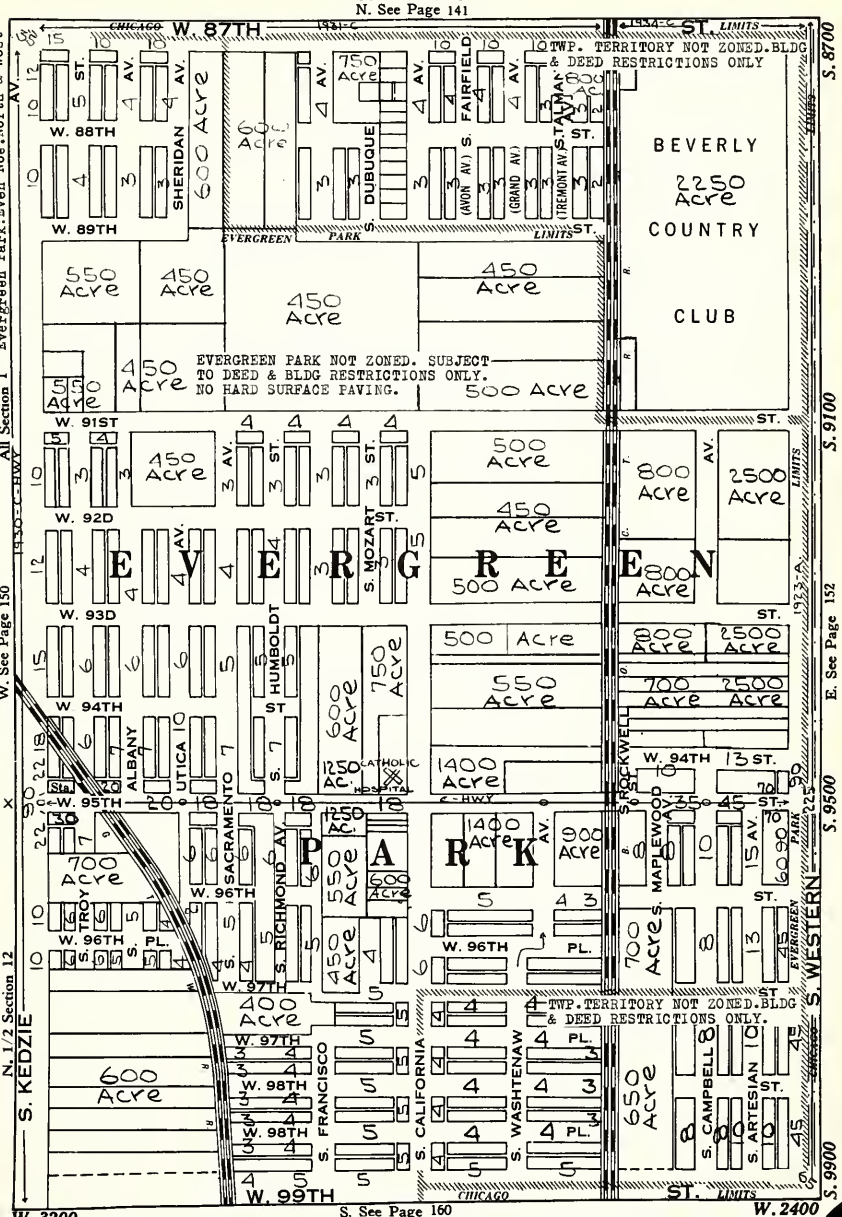

W. See Page 150
E. See Page 152
S. See Page 160

NW¼ Sec 1 Class All Vacant Acres
SW¼ Sec 1 Class 1-2-3-4-Most Vac-Not Pvd.Amer
NW¼ Sec 12 Class 1-2-3-4-Most Vac-Not Pvd.Amer
NE¼ Sec 1 Class 1-2-3-Most Vac Not Pvd-Amer
SE¼ Sec 1 Class Vacant Acres
NE¼ Sec 12 Class 1-2-3-4-Most Vac-Not Pvd-

T. 37 N.—R. 14 E. Unit Values for 125ft. depth. Res. Table
N. See Page 142 150ft.1.038;175ft.1.073;200ft.1.106

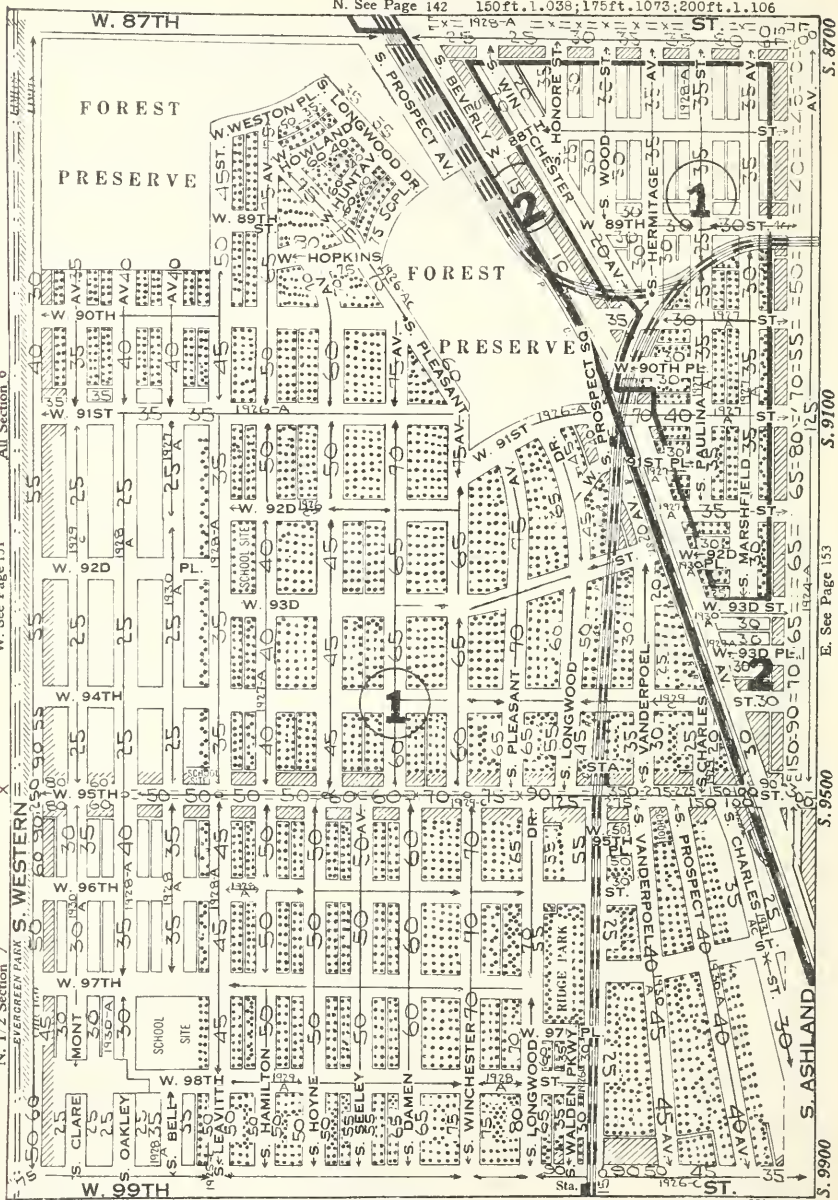

NW¼ S6 E½ 6-7-9-10-Lots W½ 15-9-Vac Lots-Amer
SW¼ S6 E½ 6-7-9-Few Lots-W½ 4-Most Vac-Amer
NW¼ S7 E½ 4-7-9-W½ CL.4-9-Most Vac-Amer
NE¼ Sec 6 Class 2-3-4-14-15-Few Lots-Amer
SE¼ Sec 6 E½ 3-4-Vac Lots, W½ 4-6-7-9-Amer
NE¼ Sec 7 E½ 3-4-5-W½ Cl 4-6-7-9-Amer

T. 37 N.—R. 14 E.

N. See Page 143

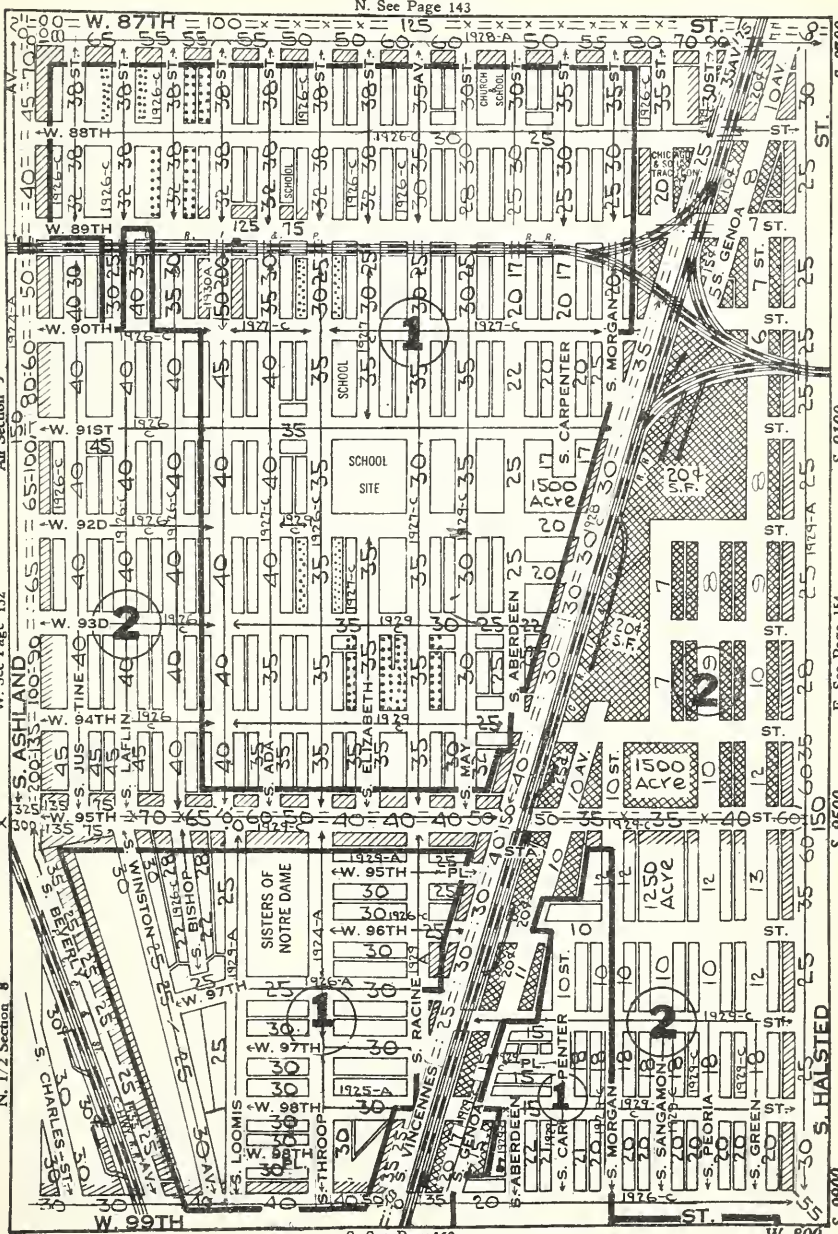

S. See Page 162

NW¼ S5 N of RR 3-4-S of RR 3-4-15-18-Lots-Amer
SW¼ S5 E½ Cl 4-W½ 4-15-18-Vac Lots-Amer
NW¼ S8 Cl 2-3-4-Vac Lots-Amer
NE¼ S5 CL.3-4-Vac Lots-Amer
SE¼ S5 E of RR all Vac-Not Pvd-W of RR 4-Amer
NE¼ S8 CL.3-4-Most Vac-Amer-Pol

T. 37 N.—R. 14 E.

N. See Page 144

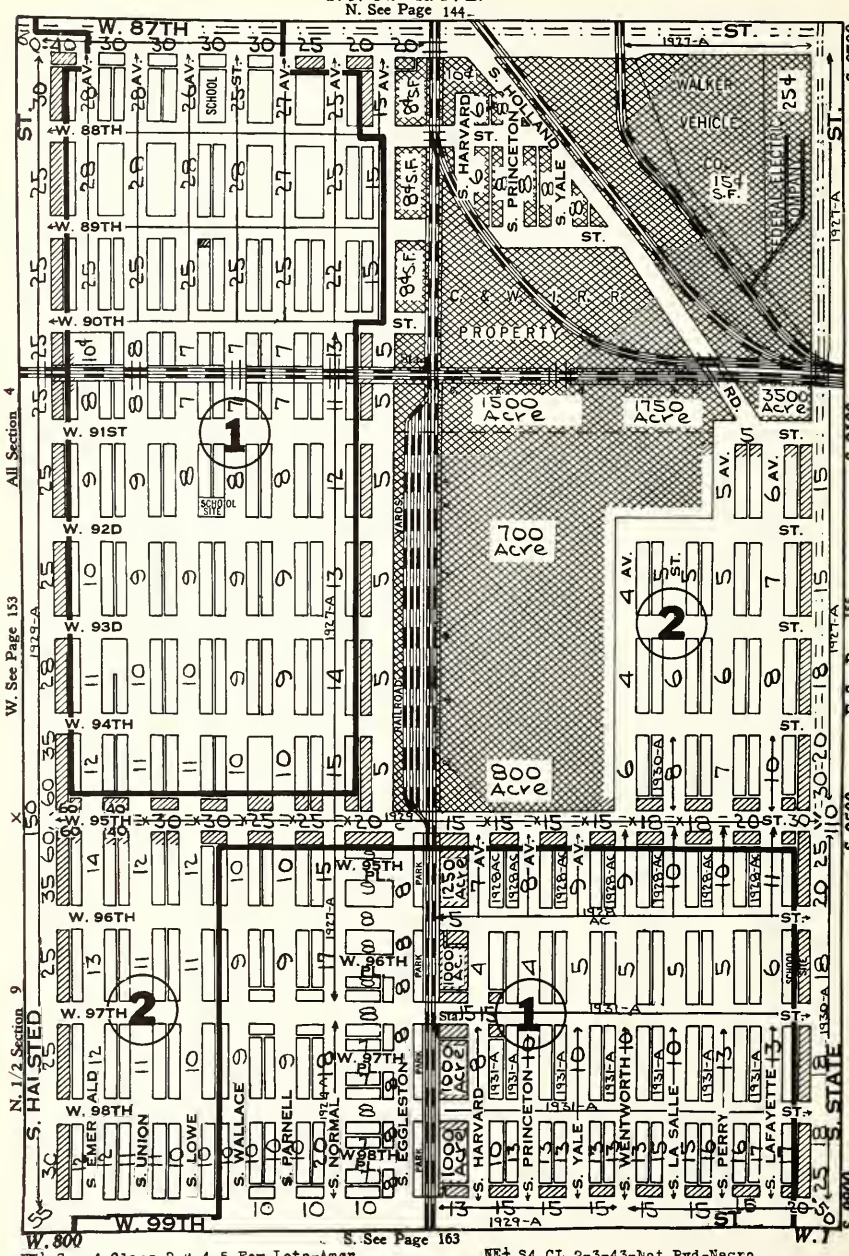

NW¼ Sec 4 Class 2-3-4-5-Few Lots-Amer
SW¼ Sec 4 Class All Vacant
NW¼ Sec 9 Class 3-4-Most Vac-Not Pvd-Amer

NE¼ S4 CL.2-3-43-Not Pvd-Negro
SE¼ S4 CL.1-2-3-Lots-Acres-Not Pvd-Negro
NE¼ S9 N½ 1-2-3-Negro-S½ All Vac-White

T. 37 N.—R. 14 E.

N. See Page 145

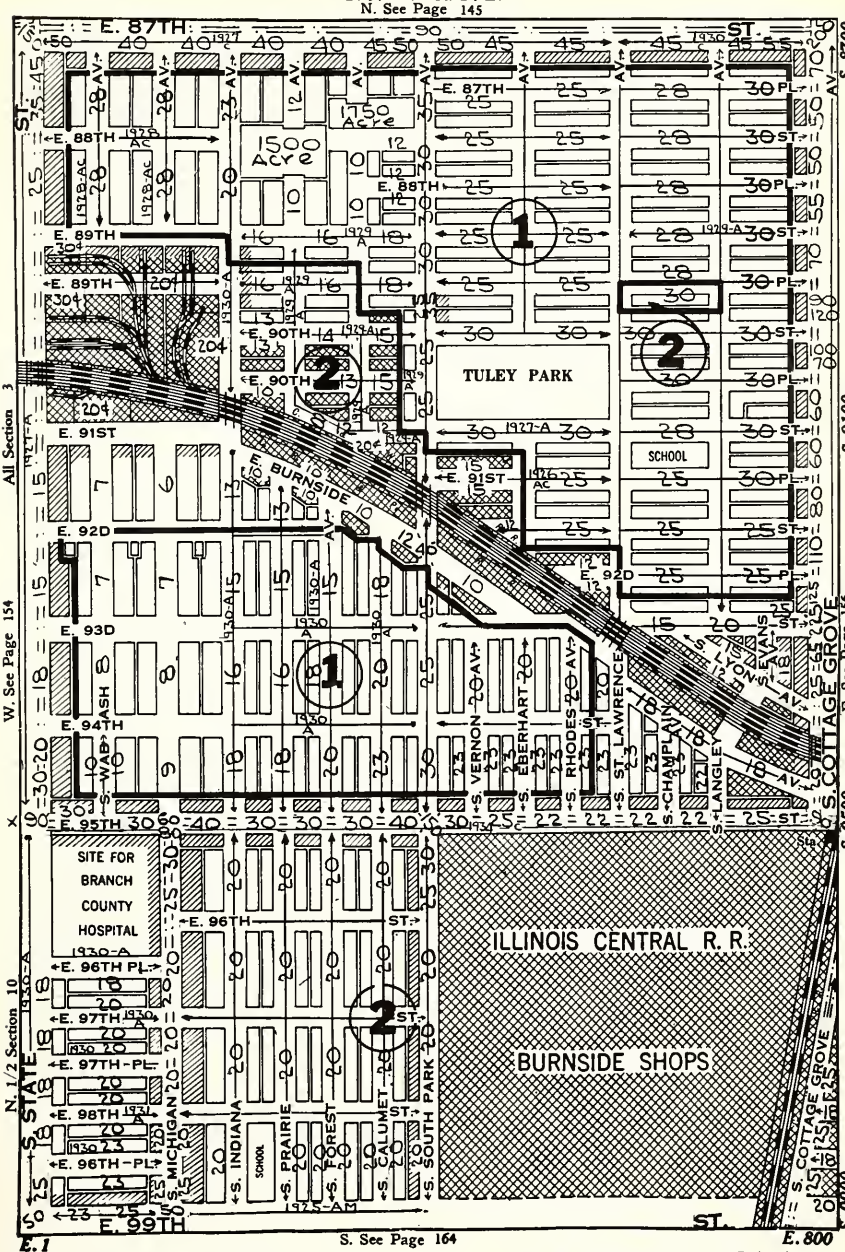

NW¼ S3 CL.3-4-43-Most Vac-Amer
SW¼ S3 E½ 3-4-15-16-Amer, W½ 1-2-3-Not Pvd-Negro
NW¼ S10 CL.4-15-Most Vac-Most Pvd-Amer

NE¼ S3 CL.3-4-15-18-Few Lots-Amer
SE¼ S3 CL.3-4-Few Lots-Amer
NE¼ S10 CL.Illinois Central RR Shops

T. 37 N.—R. 14 E.

N. See Page 146

SUBDIVISIONS ON THIS PAGE ZONED INDUSTRIAL ARE RESTRICTED TO RESIDENTIAL AND APT BY DEED.

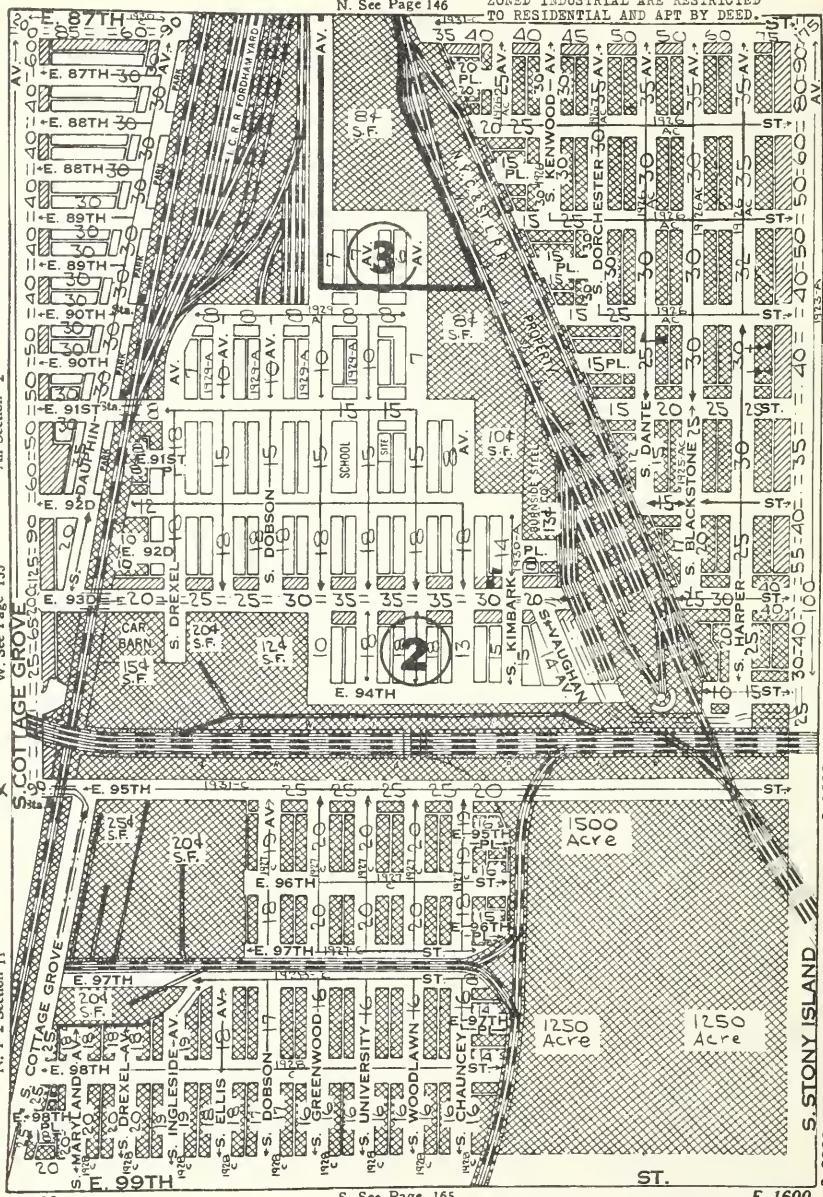

S. See Page 165

E. 800

NW¼ S2 E of RR 1-2-3-43-Pol W-1-2-3-4-18-Amer
SW¼ S2 E of RR 1-2-3-4-14-43-Pol,W 2-3-4-15-16-18
NW¼ S11 CL.4-15-43-Most Vac-Amer

E. 1600

NE¼ S2 CL.4-15--43-Most Vac-Amer
SE¼ S2 CL.1-2-3-14-43-Few Lots-Amer
NE¼ S11 Vacant Acres

T. 37 N.—R. 14 E.

N. See Page 147

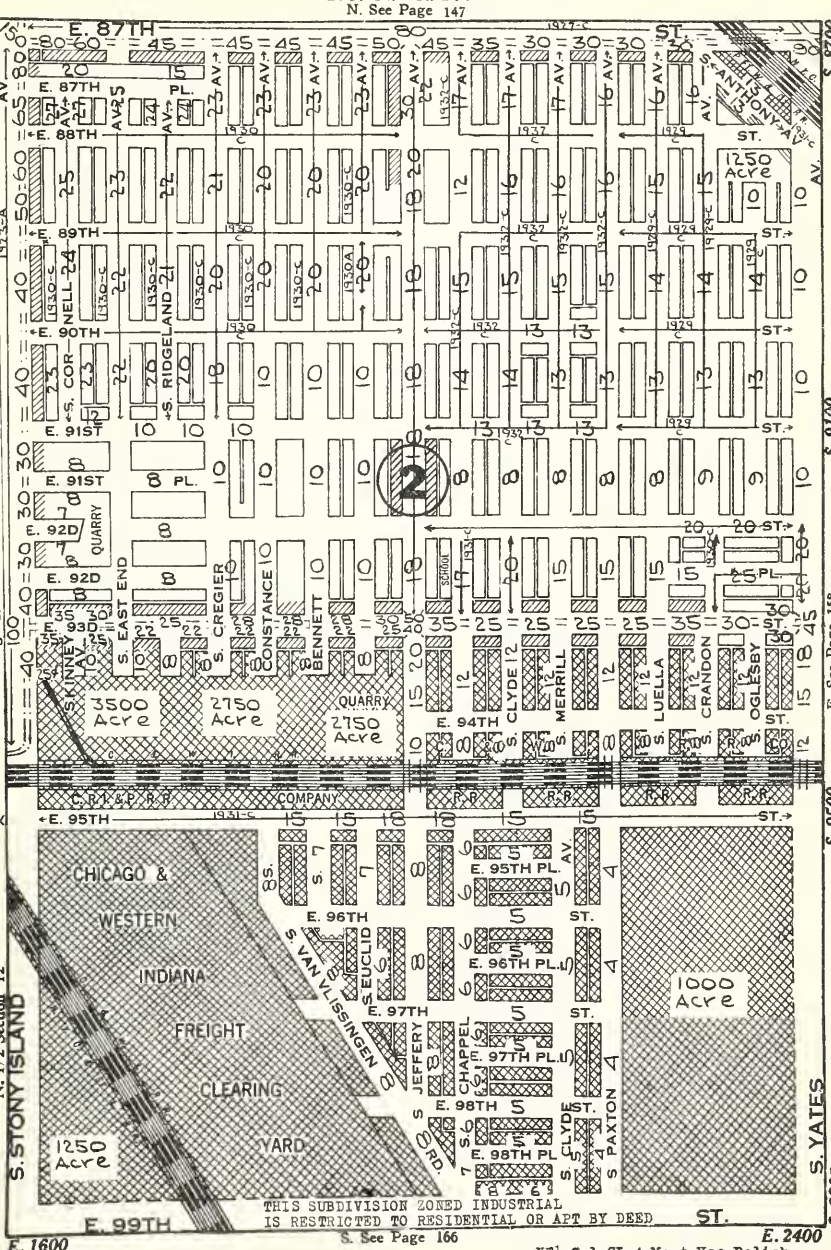

NW¼ S 1 CL.4-Most Vac-Amer
SW¼ S 1 CL.4-43-Most Vac-Not Pvd-Amer
NW¼ S12 All Vacant-Not Paved

NE¼ S 1 CL.4-Most Vac-Polish
SE¼ S 1 CL.2-3-4-15-Vac Lots-Pol
NE¼ S12 All Vacant-Not Paved

T. 37 N.—R. 15 E.

N. See Page 148

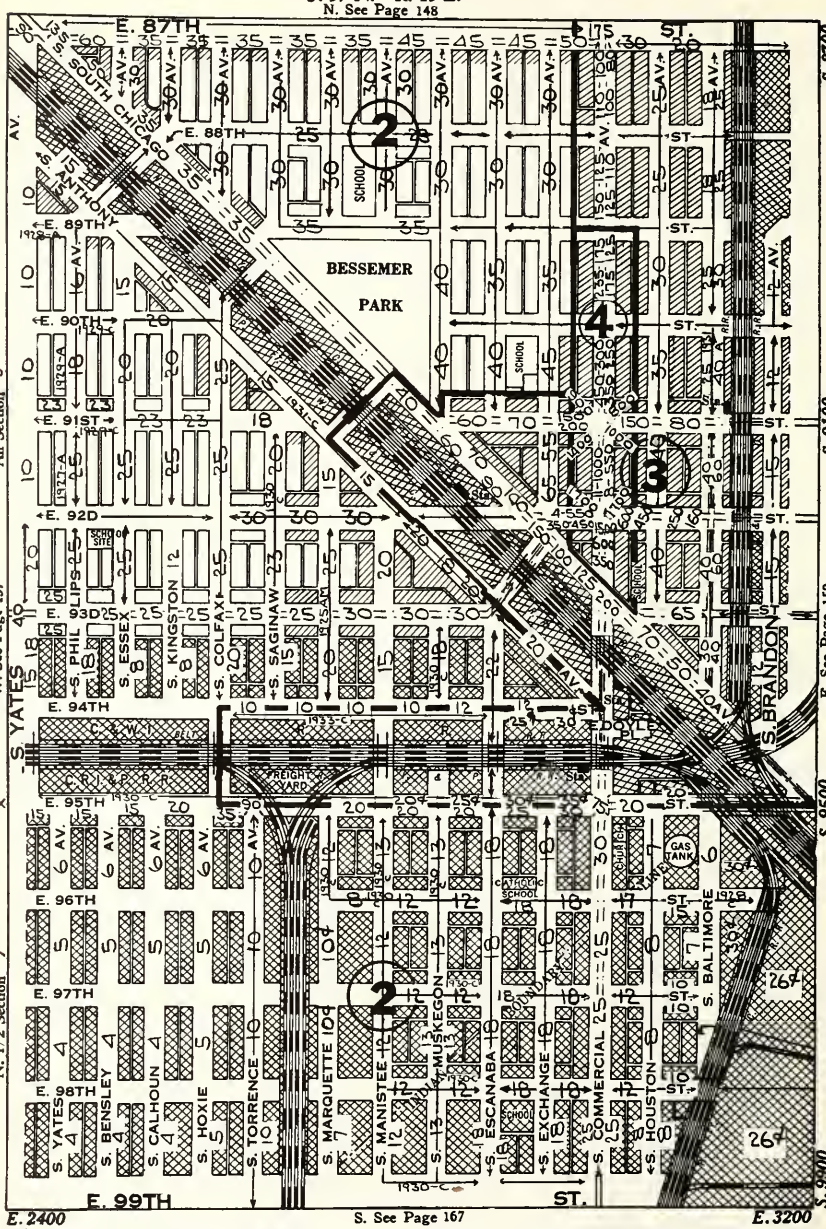

NW¼ S6 CL.1-2-3-4-14-15-18-Lots-Pol
SW¼ S6 CL.2-3-4-14-15-16-18-Lots-Pol
NW¼ S7 CL.1-2-3-43-Most Vac-Not Pvd-Pol
NE¼ S6 CL.1-2-3-4-13-14-16-18-18-43-S Chi-Pol
SE¼ S6 CL.1-2-3-4-13-14-16-18-43-S Chi-Pol
NE¼ S7 CL.1-2-3-4-13-14-16-18-43-S Chi-Pol

T. 37 N.—R. 15 E.

N. See Page 149

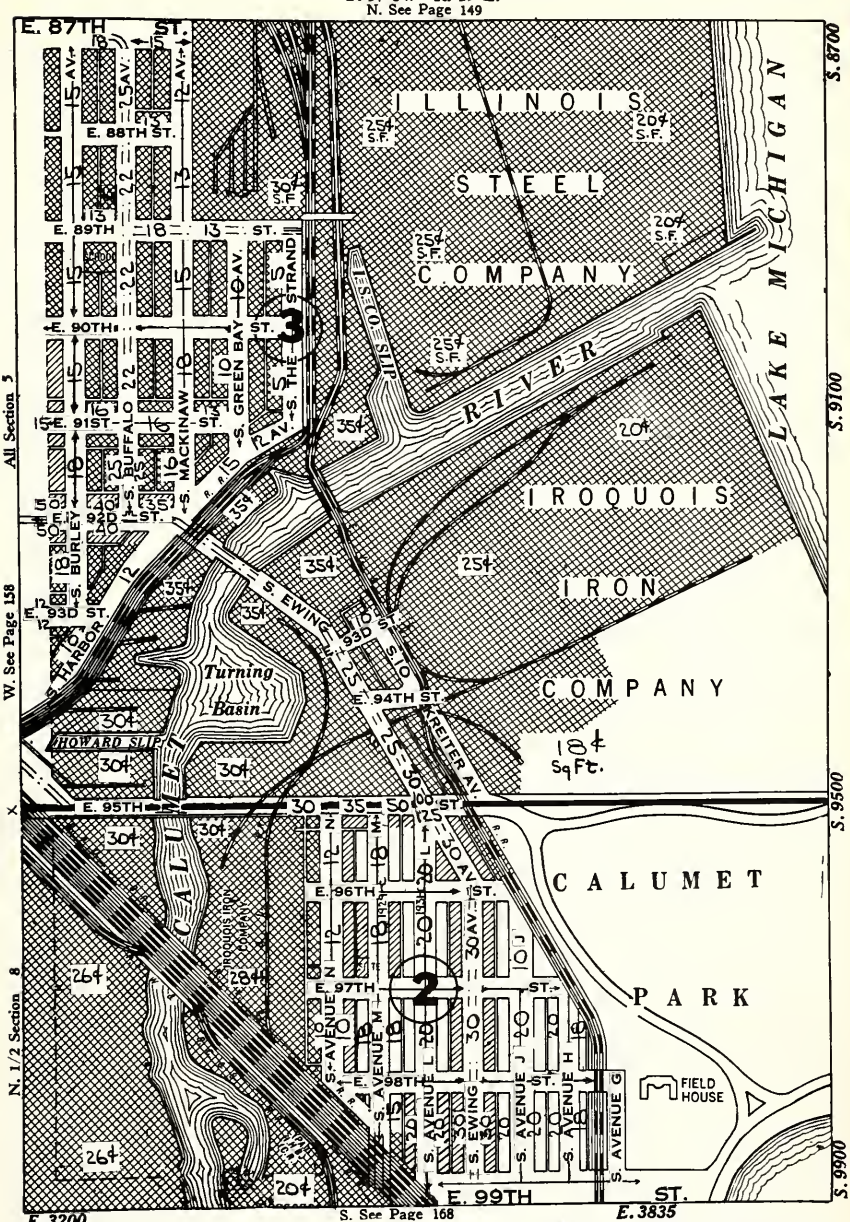

NW¼ S5 CL.1-2-3-13-14-16-43-Pol
SW¼ S5 CL.1-2-3-13-14-16-43-Pol
NW¼ S8 CL.1-2-3-4-13-14-16-43-Swed-Pol

NE¼ S5 Illinois Steel Co.CL.43
SE¼ S5 Irquois Iron Co. Class 43
NE¼ S8 Cl.1-2-3-4-Park-Swed-Pol

T. 37 N.—R. 13 E.

N. See Page 150

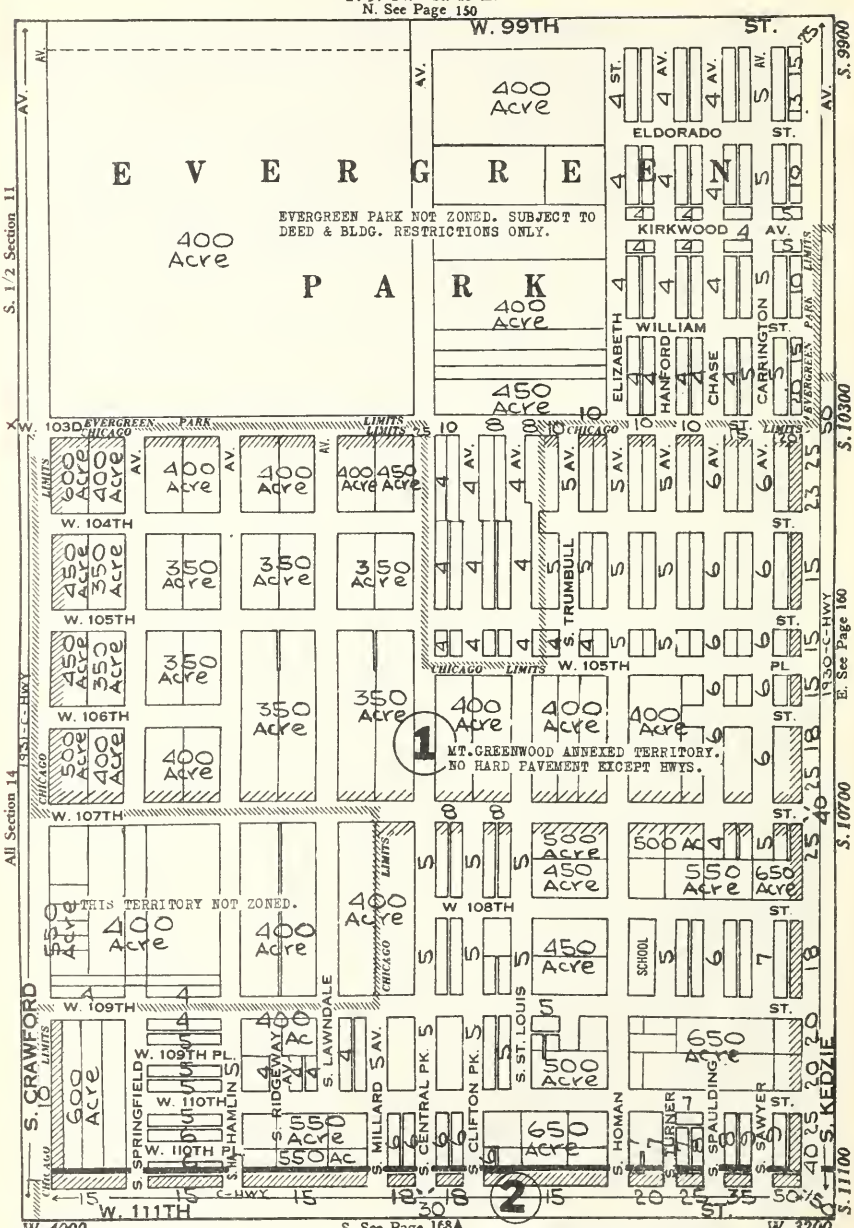

SW¼ S11 Vacant Acres
NW¼ S14 Vacant Acres
SW¼ S14 CL.1-2-3-Most Vac-Not Pvd-Amer-Pol

SE¼ S11 CL.1-2-All Vac-Not Paved-Amer
NE¼ S14 CL.1-2-3-Most Vac-Not Pvd-Amer-Pol.
SE¼ S14 CL.1-2-3-Most Vac-Not Pvd-Amer-Pol

T. 37 N.—R. 13 E.

N. See Page 151

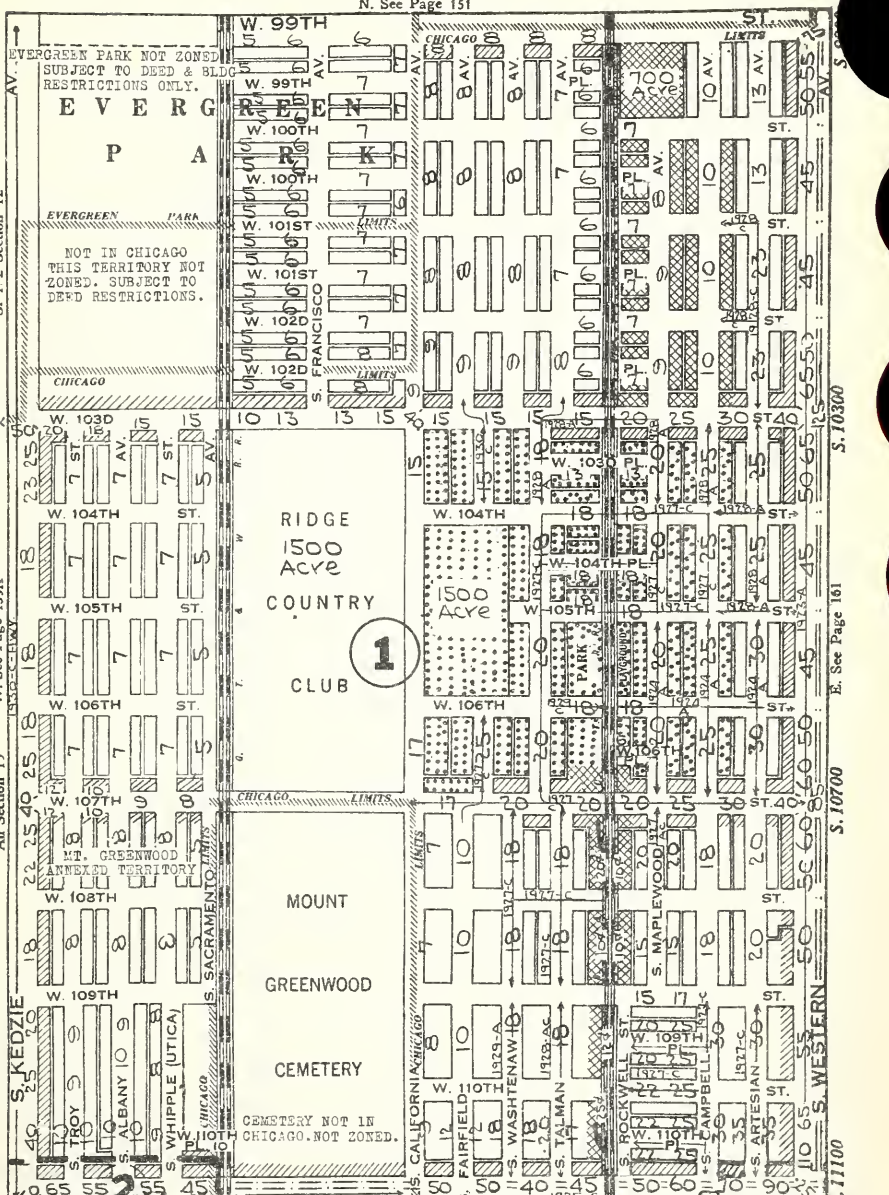

SW¼ S12 All Vacant-Not Paved
NW¼ S13 New Subs-All Vac-Not Pvd
SW¼ S13 Class 1-2-3-4-Cemetery-Amer-Pol.

SE¼ S12 Cl.3-4-Most Vac-Not Pvd-Amer
NE¼ S13 CL.3-4-9-Most Vac-Amer
SE¼ S13 CL.3-4-15-16-Most Vac-Part Pvd-Amer

T. 37 N.—R. 14 E. Unit Values for 125ft.depth.Res.Table:
N. See Page 152 150ft.1.038;175ft.1.073;200ft.1.106

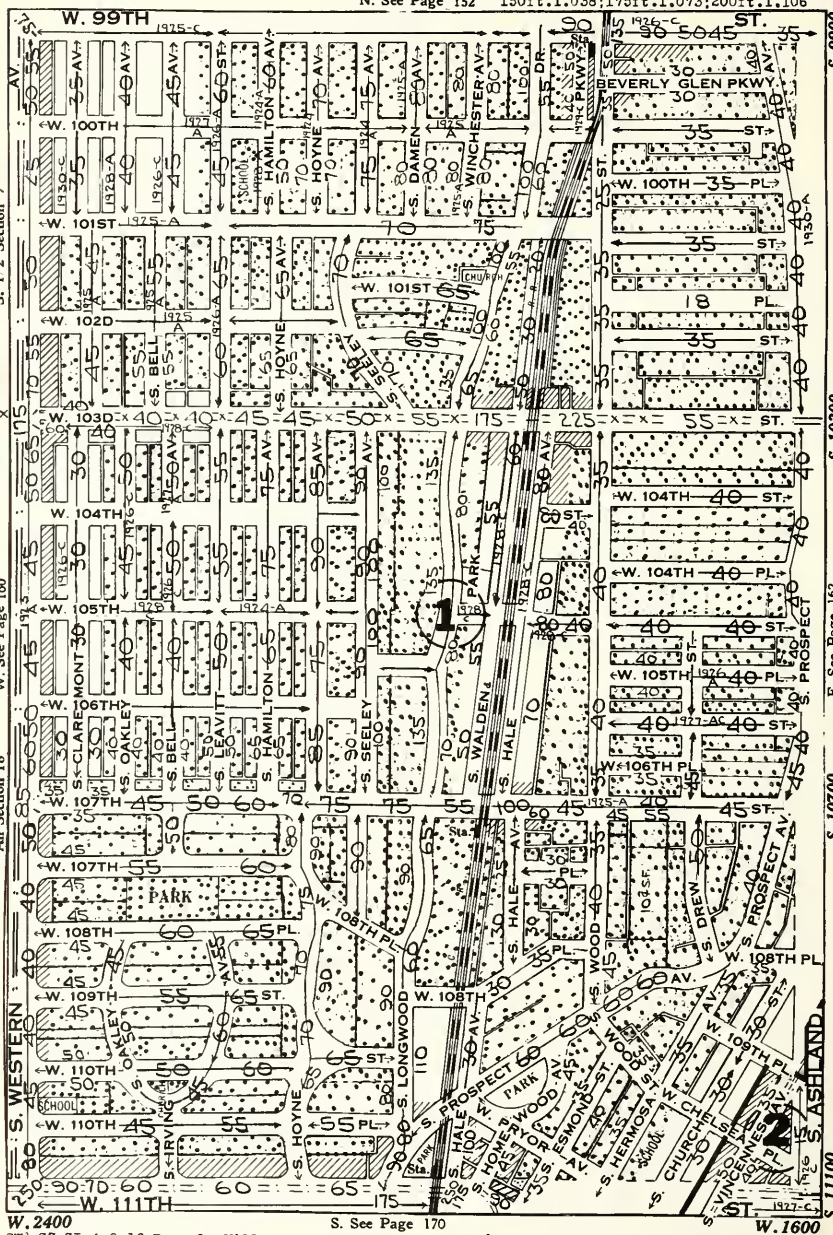

S. See Page 170

SW¼ S7 Cl.4-9-10-Beverly Hills-Amer
NW¼ S18 Cl.4-9-10-11-Bev Hills-Amer
SW¼ S18 Cl.3-4-5-6-9-Morgan Park-Amer

SE¼ S7 Cl.3-4-5-6-9-10-11-Bev Hills-Amer
NE¼ S18 Cl.3-4-5-6-9-10-11-15-16-18-Amer
SE¼ S18 Cl.3-4-5-6-9-10-18-Morgan Pk-Amer

T. 37 N.—R. 14 E. Unit Values for 125 ft. depth.
N. See Page 153 (See depth tables in front of book)

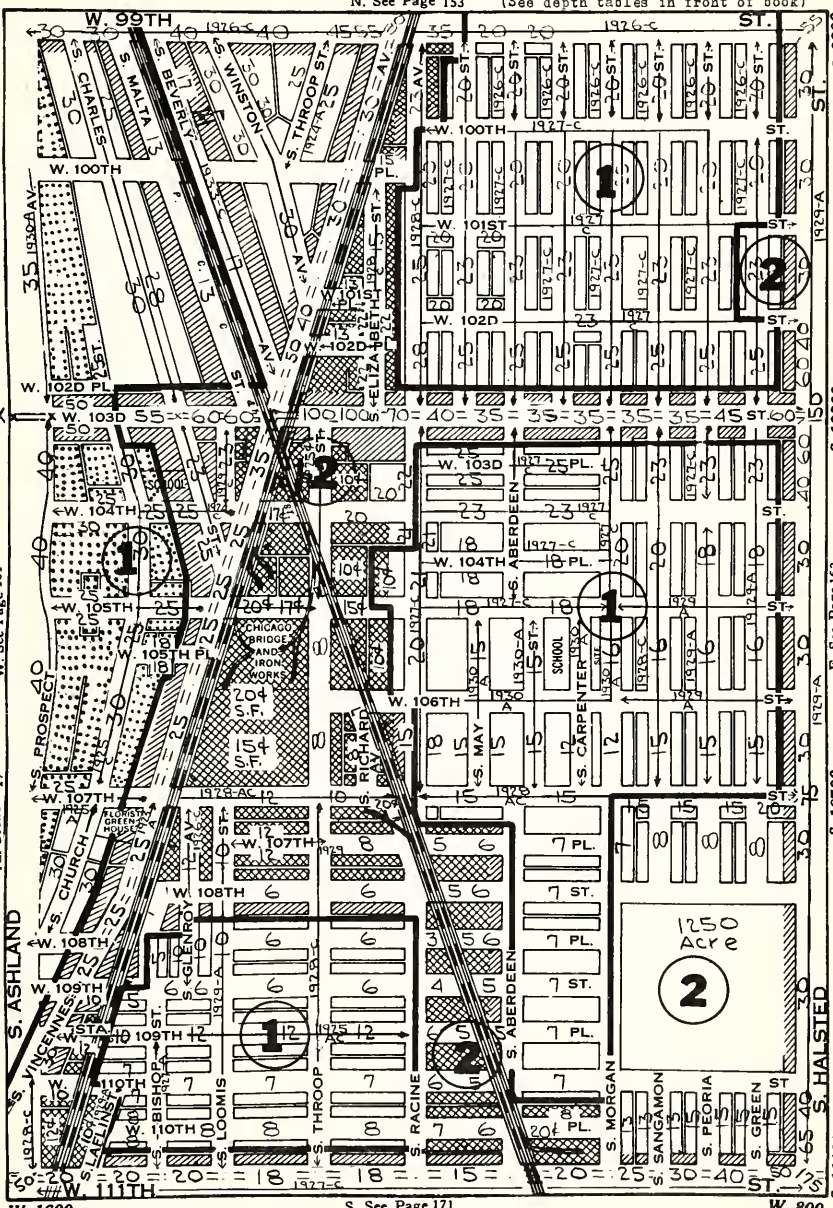

S. See Page 171

SW¼ S8 Cl.2-3-4-14-15-16-18-Amer
NW¼ S17 CL.2-3-4-14-15-16-18-43-Amer
SW¼ S17 CL.1-2-3-4-Vac Lots-Negro

SE¼ S8 CL.3-4-Vac Lots-Amer-Pol
NE¼ S17 CL.3-4-most Vac-Amer
SE¼ S17 CL.4-15-Most Vac-Not Pvd-Amer

T. 37 N.—R. 14 E.

N. See Page 154

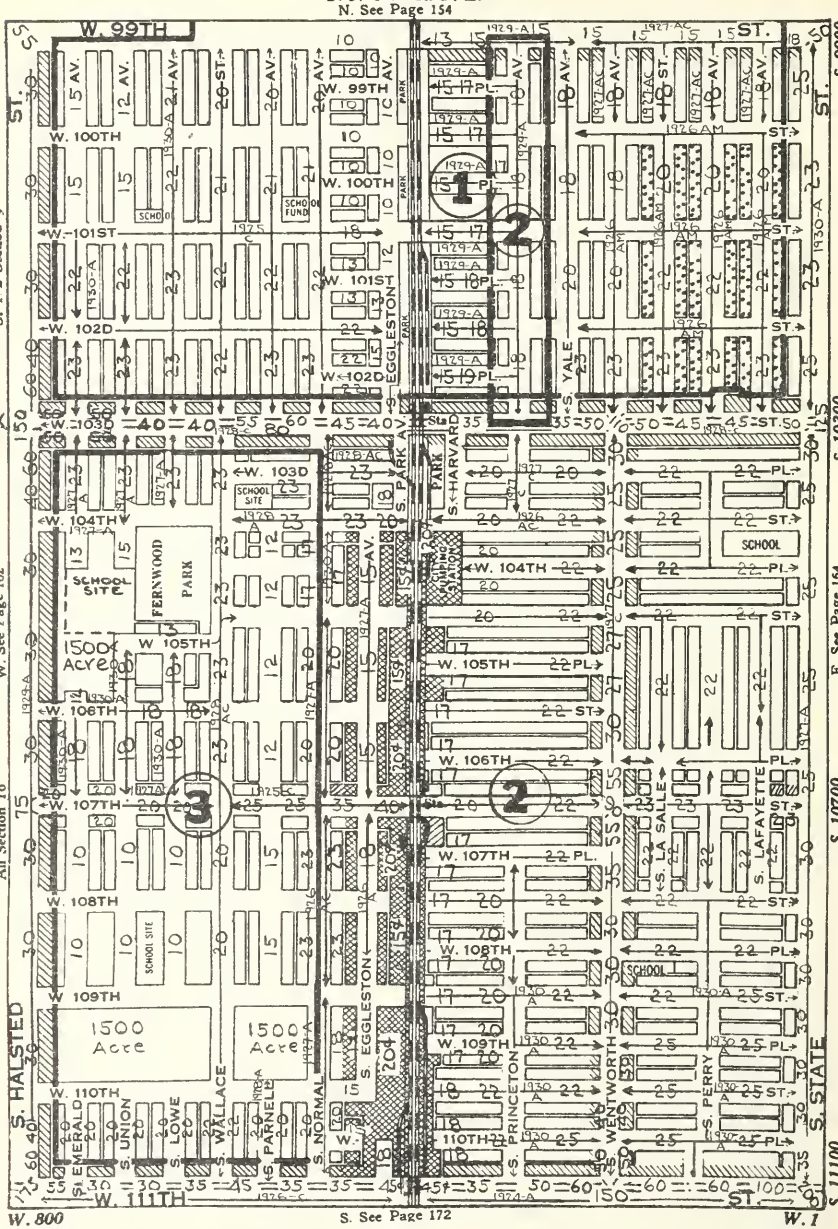

S. See Page 172

SE¼ Sec 9 Class 2-3-4-Few Lots-Amer-Pol
NE¼ Sec 16 Class 2-3-4-Few Lots-Amer-Holland-Lith
SE¼ Sec 16 Class 2-3-4-Few Lots-Amer-Holland-Lith

SW¼ Sec 9 Class 2-3-4-Few Lots-Amer
NW¼ Sec 16 Class 2-3-4-42-Lots-Amer
SW¼ Sec 16 Class 2-3-4-42-Lots-Amer

T. 37 N.—R. 14 E.

N. See Page 155

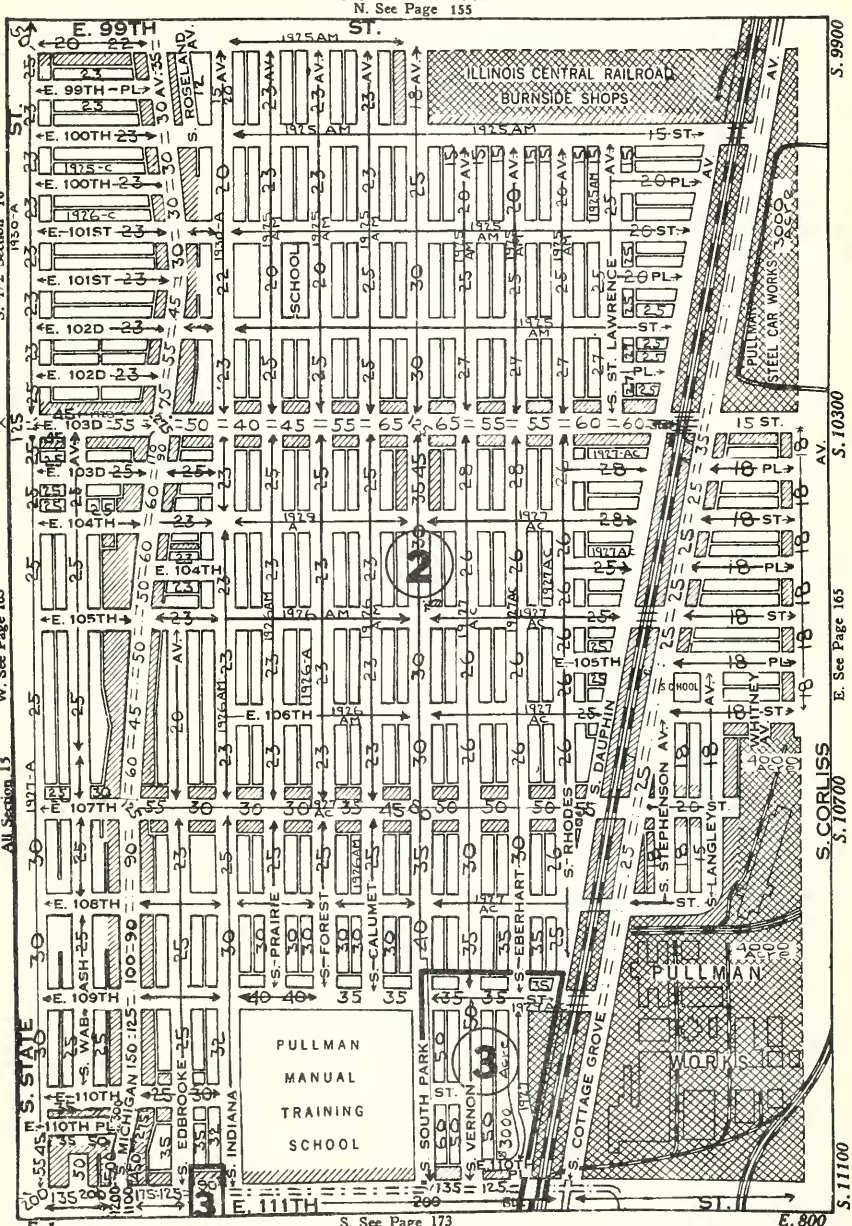

S. See Page 173

E.1 E.800

SW¼ Sec 10 Cl 2-3-4-Lots-Amer-Pol-Holland
NW¼ Sec 15 Cl 2-3-4-Most-Vac-Amer-Holland
SW¼ Sec 15 Cl 2-3-4-15-16-18-Lots-Amer-Holland
SE¼ Sec 10 Cl 4-15-16-43-Most Vac-Amer-Pol
NE¼ Sec 15 Cl 2-3-4-15-16-Most Vac-Amer-Hol
SE¼ Sec 15 Cl 4-15-16-18-43-Vac Lots-Amer-Hol

T. 37 N.—R. 14 E.

N. See Page 156

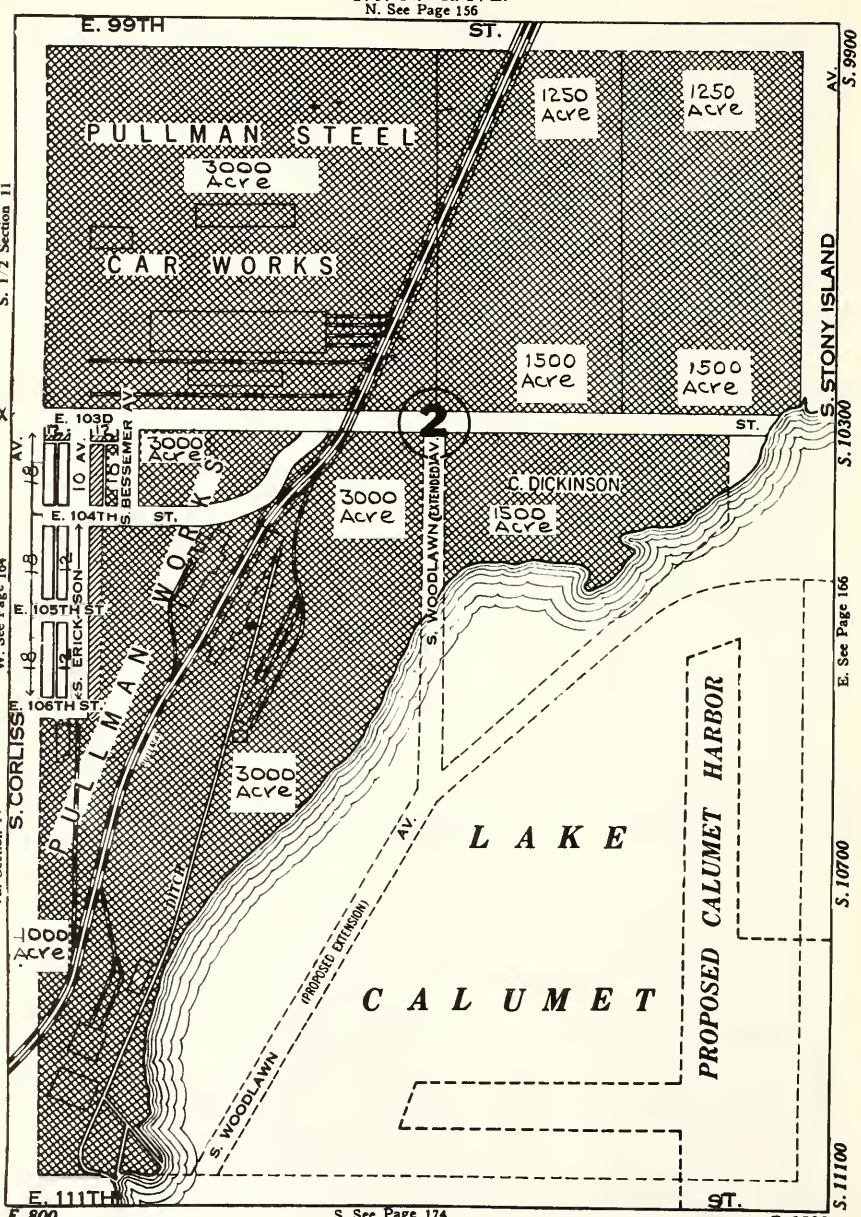

SW¼ S11 Pullman Car Works
NW¼ S14 CL.1-2-3-43-Most Vac-Not Pvd-Amer-Pol
SW¼ S14 Pullman Works & Lake Calumet

SE¼ Sec 11 Vacant Acres
NE¼ Sec 14 Lake Calumet
SE¼ Sec 14 Lake Calumet

T. 37 N.—R. 14 E.

N. See Page 157

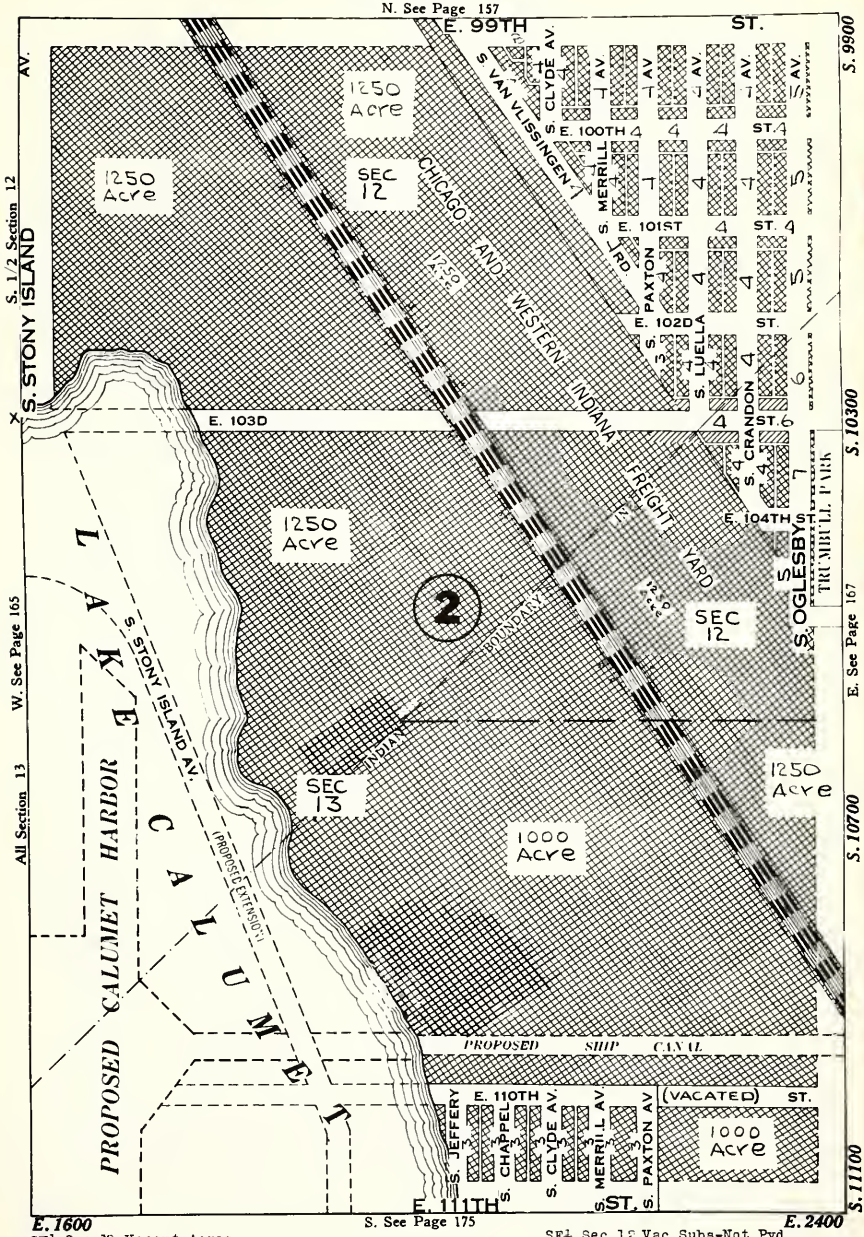

S. See Page 175

SW¼ Sec 12 Vacant Acres
NW¼ Sec 13 Lake Calumet & Vac Acres
SW¼ Sec 13 Lake Calumet

SE¼ Sec 12 Vac Subs-Not Pvd
NE¼ Sec 13 Vacant Acres & RR Yards
SE¼ Sec 13 Vac Acres & Old Subs

T. 37 N.—R. 15 E.

N. See Page 158

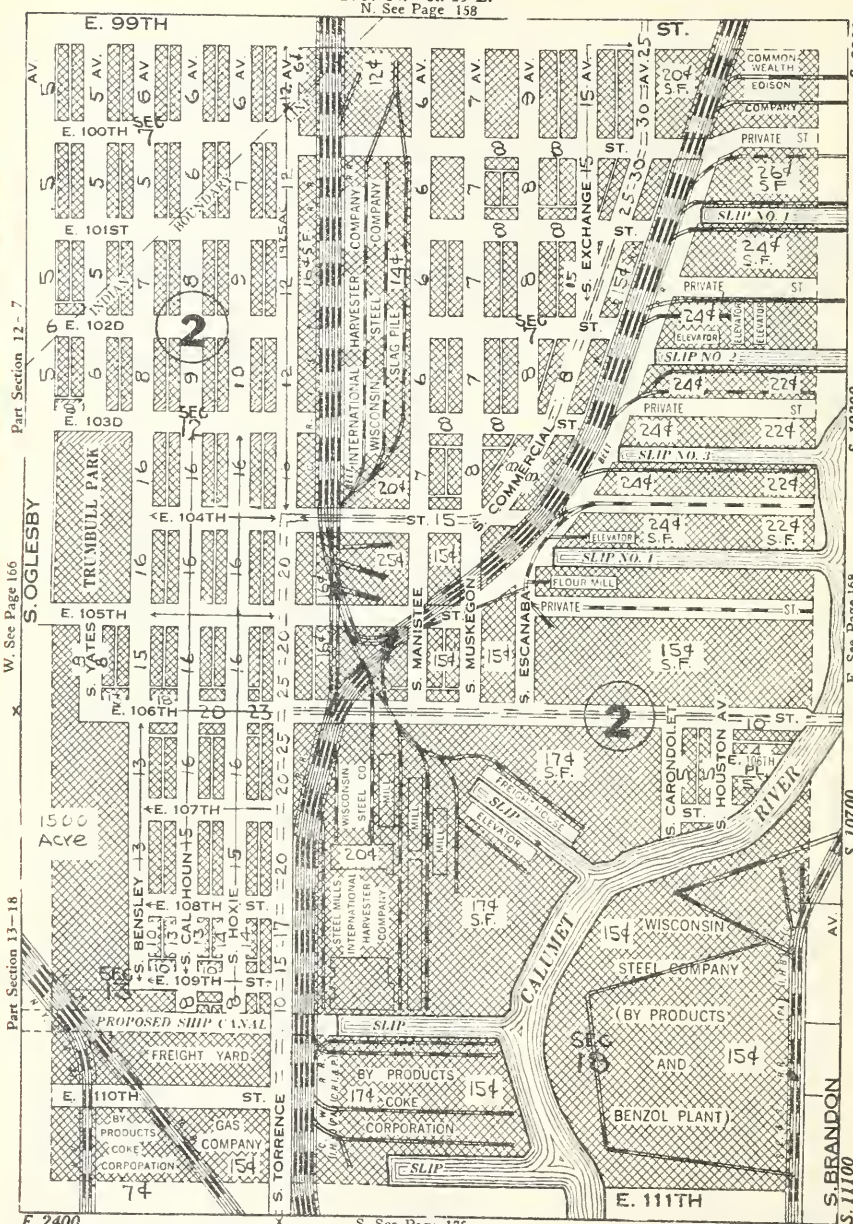

NW¼ Sec 12 & 7 Cl 1-2-3-43-Most Vac-Not Fvd-Pol
SW¼ Sec 12 & 7 Cl 1-2-3-4-43-Polish
NW¼ Sec 13 &18 Cl 1-2-3-4-43-Polish

NE¼ Sec 12 & 7 Cl 1-2-3-14-15-43-Pol
SE¼ Sec 12 & 7 Cl 1-2-3-14-16-43-Pol
NE¼ Sec 13 &18 Cl 43

T. 37 N.—R. 15 E.

N. See Page 159

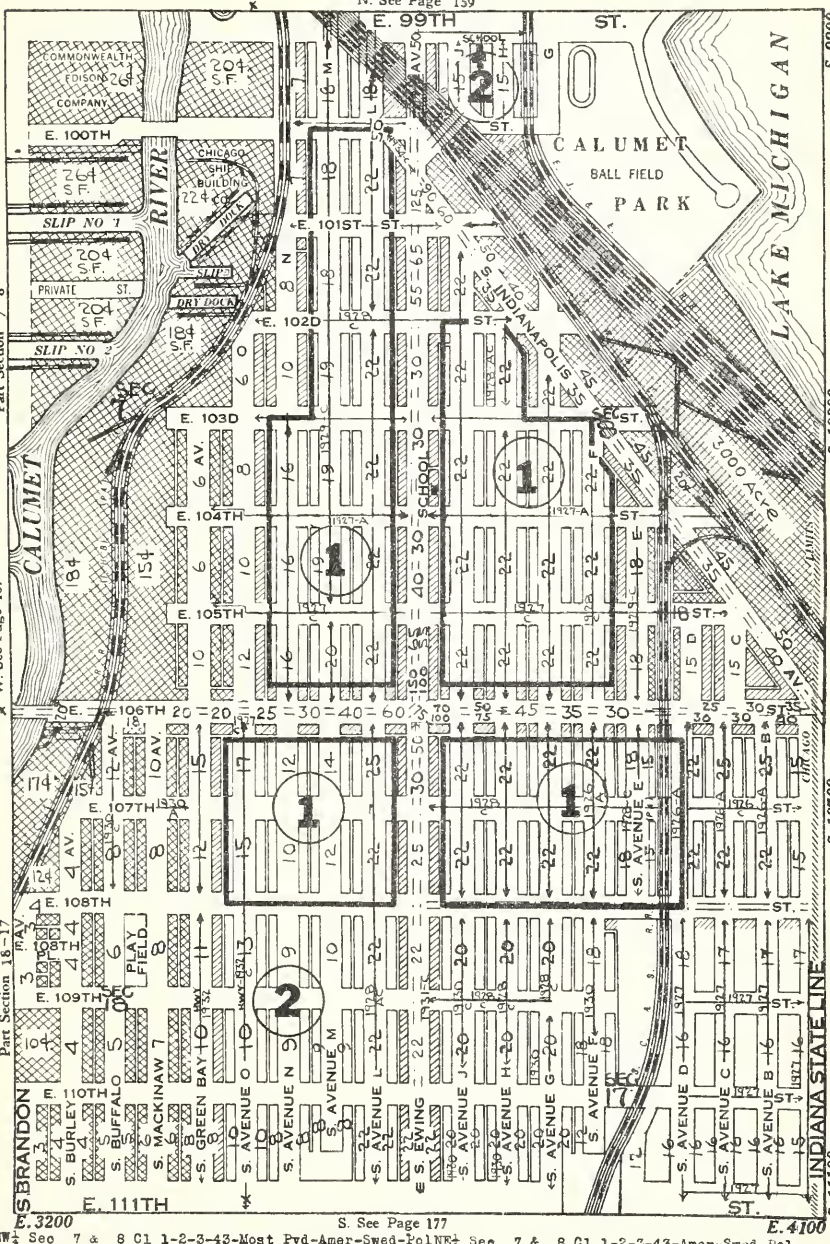

S. See Page 177

NW¼ Sec 7 & 8 Cl 1-2-3-43-Most Pvd-Amer-Swed-Pol NE¼ Sec 7 & 8 Cl 1-2-3-43-Amer-Swed-Pol
SW¼ Sec 7 & 8 Cl 1-2-3-4-15-43-Pvd-Amer-Swed-Pol SE¼ Sec 7 & 8 Cl 1-2-3-4-43-Amer-Swed-Pol
NW¼ Sec 18 & 17 Cl 1-2-3-4-14-43-Swed-Pol NE¼ Sec 18 & 17 Cl 3-4-15-16-Lots-Amer-Swed-Pol

T. 37 N.—R. 13 E
N. See Page 159A

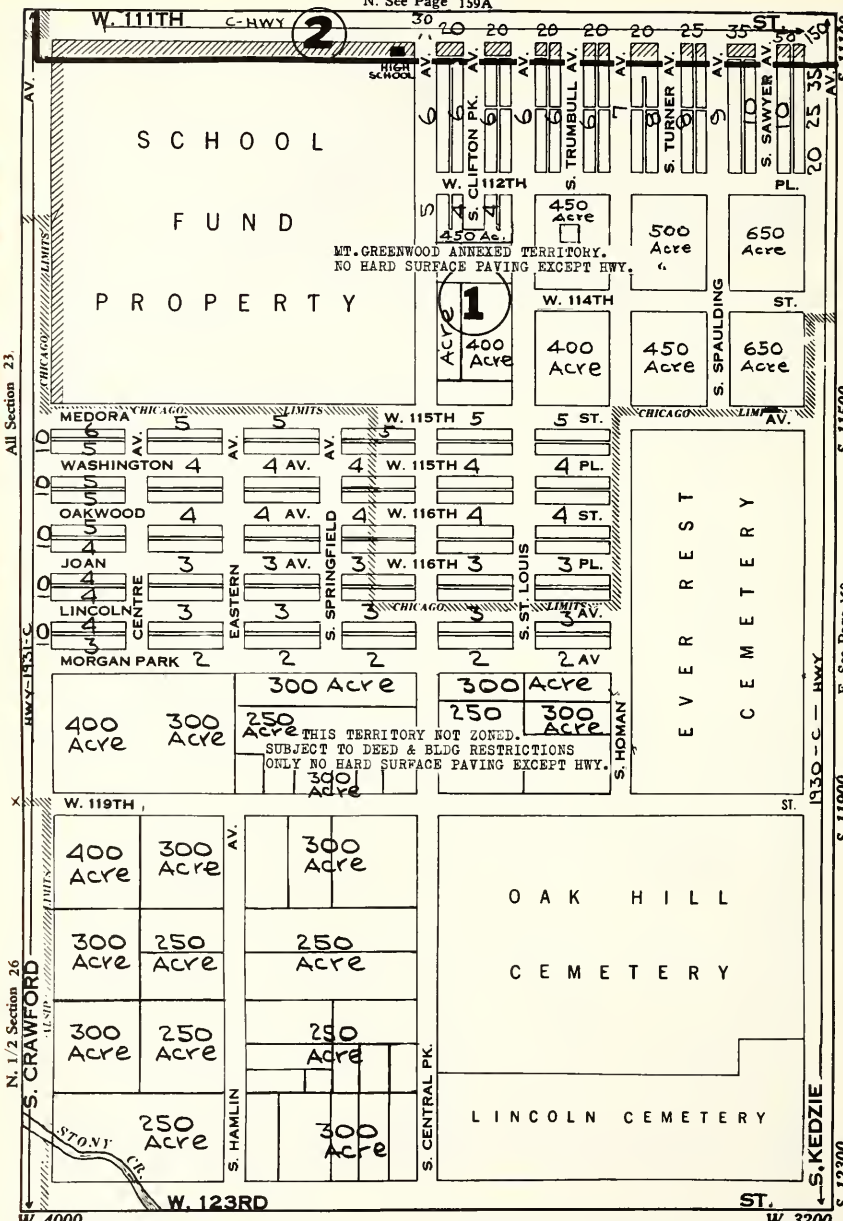

NW¼ Sec 23 School Lands
SW¼ Sec 23 Class 1-2-Most Vac-Not Pvd
NW¼ Sec 26 Class Vacant Acres

NE¼ S23 CL.1-2-3-Most Vac-Not Pvd-Amer-Pol
SE¼ S23 CL.1-2-Most Vac-Not Pvd-Pol
NE¼ S26 Oak Hill Cemetery

T. 37 N.—R. 13 E.

N. See Page 160

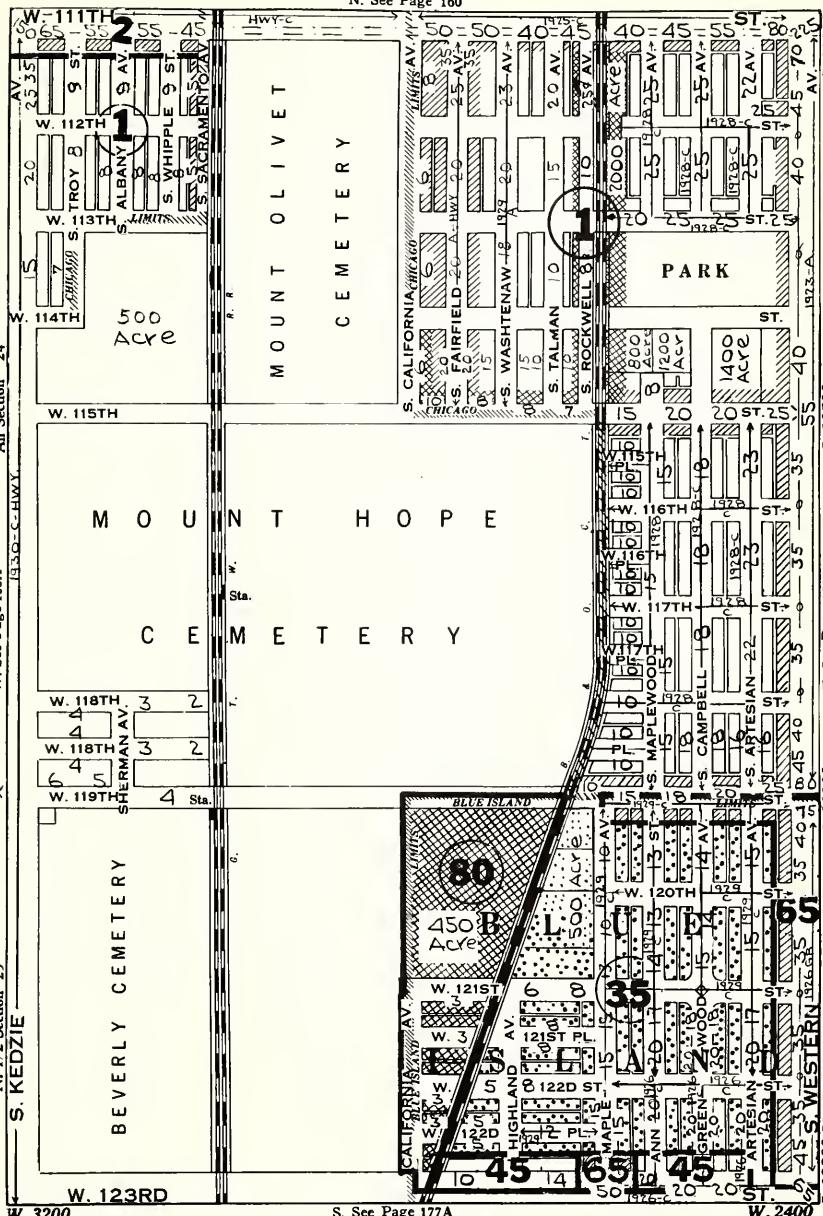

NW¼ S24 CL.1-2-3-Lots-Not Pvd-Amer-Pol
SW¼ S24 Vacant Old Subs & Cemetery
NW¼ S25 Beverly Cemetery & Vacant Acres

NE¼ Sec 24 CL.2-3-4-Vac Lots-Amer
SE¼ Sec 24 CL.2-15-16-Vac New Subs-Amer
NE¼ Sec 25 Cl.1-2-3-4-Most Vac-Amer-Pol

T. 37 N.—R. 14 E. Unit Values for 125ft.depth.Res Table:
N. See Page 161 150ft.1.038;175ft.1.073;200ft.1.106

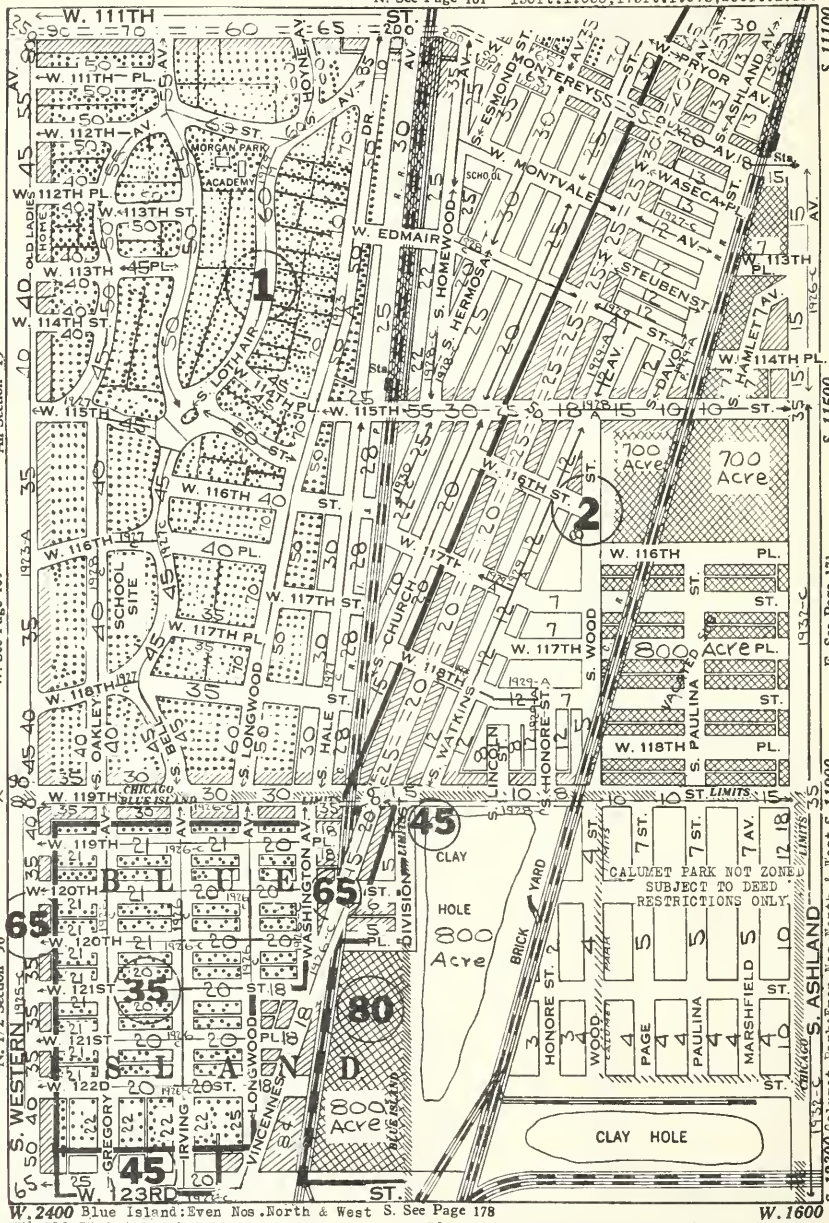

NW¼ S19 CL.3-4-5-6-7-8-10-Amer
SW¼ S19 CL.4-6-7-9-10-Lots-Amer
NW¼ S30 CL.2-3-4-Few Lots-Amer-Pol
NE¼ S19 E of Vincennes Negro,W CL.2-3-4-5-Amer
SE¼ S19 E of Vincennes Negro,W CL.2-3-4-Amer
NE¼ S30 CL.1-2-3-Most Vac-Not Pvd-Pol

T. 37 N.—R. 14 E.

N. See Page 162

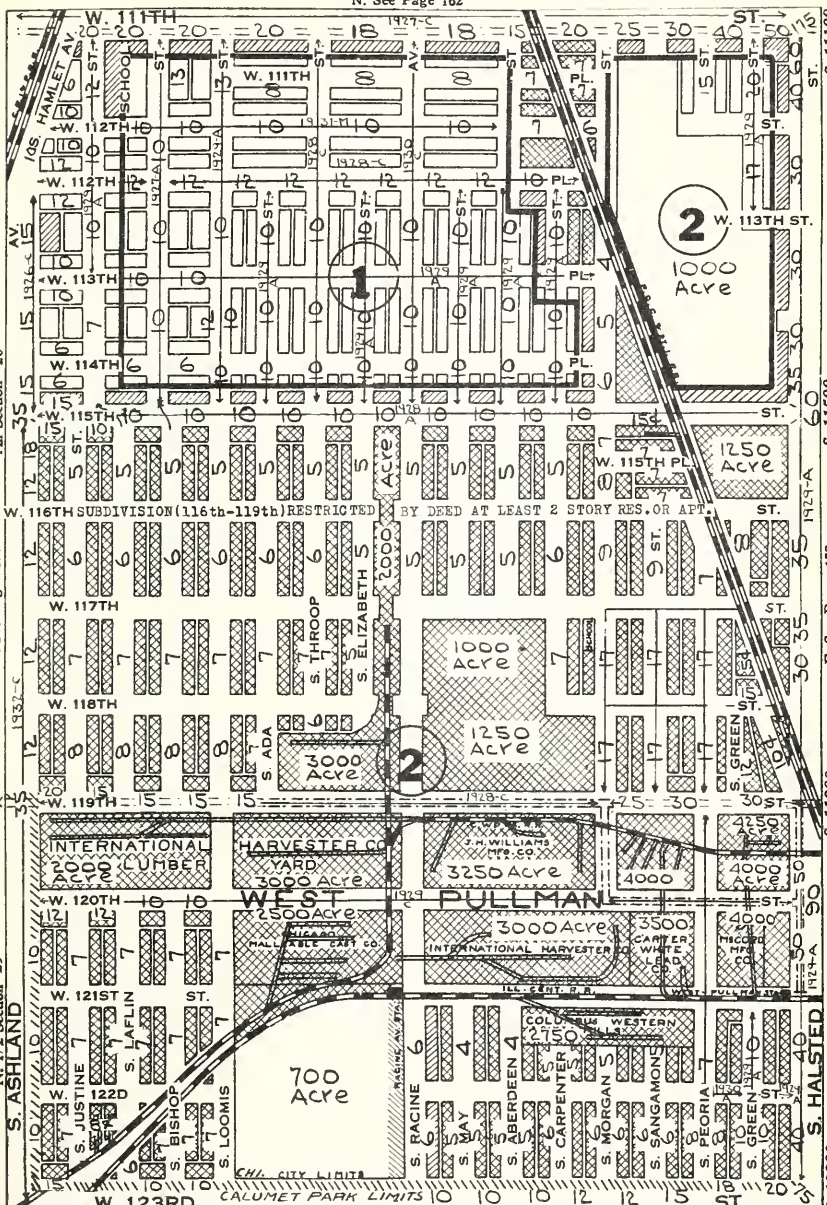

W. 1600 S. See Page 179 W. 800

NW¼ S20 CL.1-2-3-4-Vac Lots-Negro
SW¼ S20 New Subs Vac-Not Pvd-White only
NW¼ S29 CL.1-2-3-43-Most Vac-Not Pvd-Pol
NE¼ S20 E of RR 4-15-16-Amer, West Negro-1-2-3
SE¼ S20 CL.2-3-4-43-Most Vac-Not Pvd-Amer-Pol
NE¼ S29 CL.1-2-3-43-Most Vac-Not Pvd-Amer-Pol

T. 37 N.—R. 14 E.

N. See Page 163

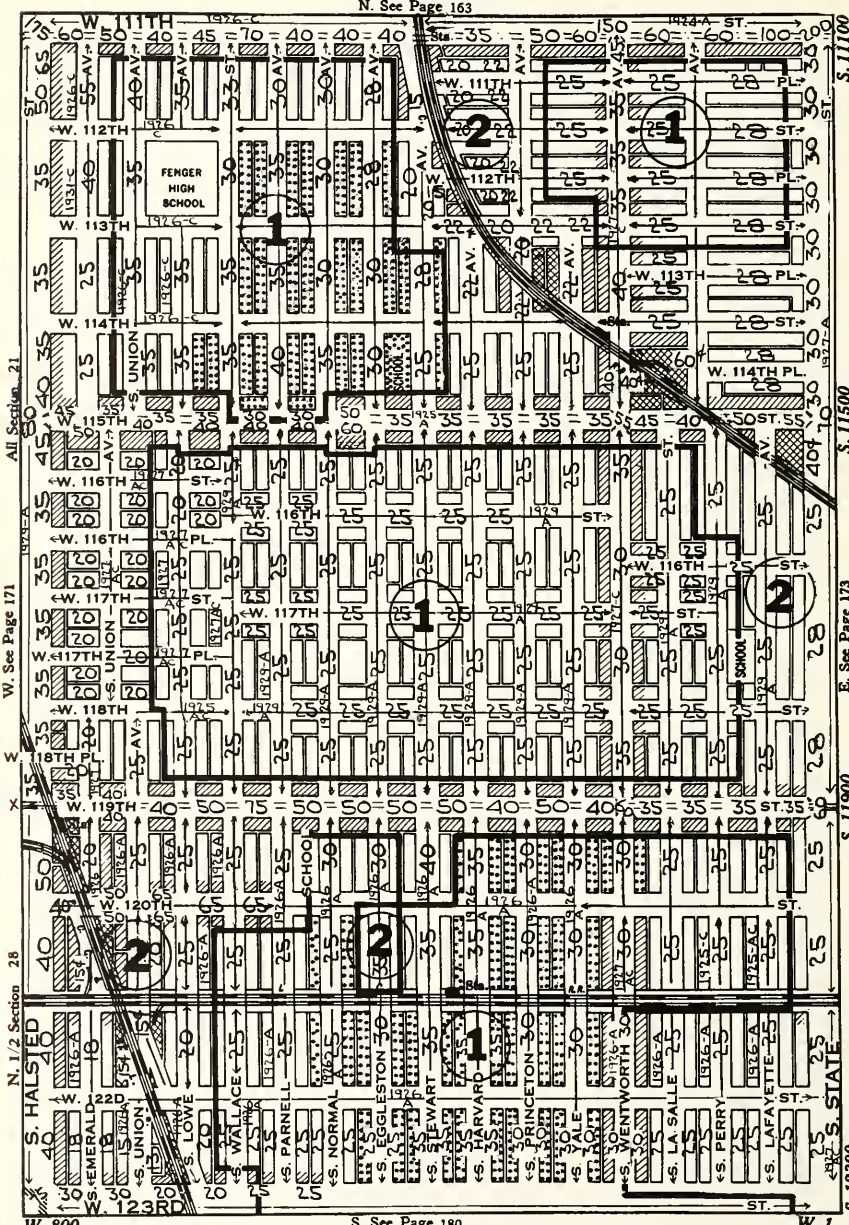

S. See Page 180

NW¼ Sec 21 Class 4-5-6-15-18-Few Lots-Amer
SW¼ Sec 21 Class 2-3-4-Few-Lots-Amer
NW¼ Sec 28 Class 1-2-3-4-5-FewLots-Amer-Pol

NE¼ Sec 21 Class 2-3-4-Few Lots-Amer-Hol
SE¼ Sec 21 Class 2-3-4-Few Lots-Amer
NE¼ Sec 28 Class 2-3-4-5-6-Few Lots-Amer

T. 37 N.—R. 14 E.

N. See Page 164

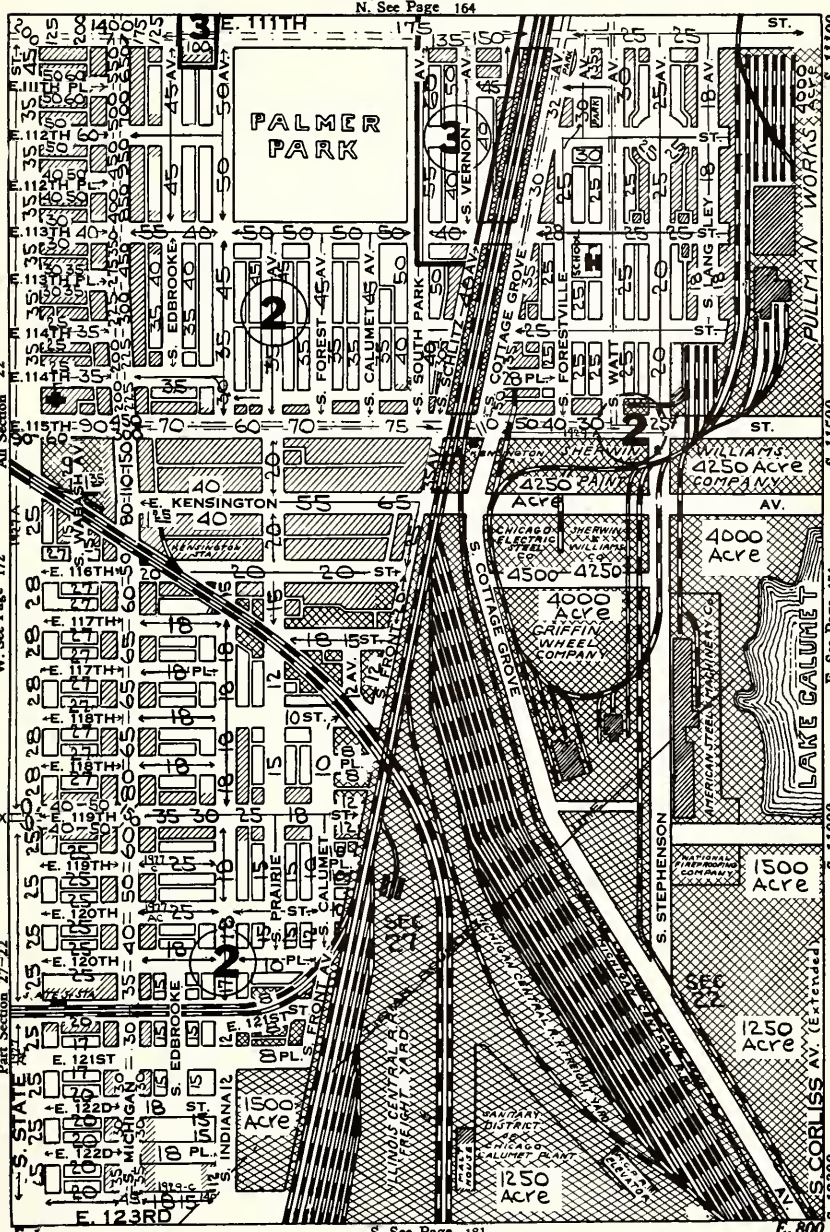

S. See Page 181

E. 1

NW¼ S22 CL.2-3-4-5-6-14-15-16-18-Amer
SW¼ S22 CL.1-2-3-4-5-14-15-16-18-Pol
NW¼ S22-27 CL.1-2-3-4-5-14-15-16-Ital-Pol
NE¼ S22 CL.2-3-4-5-6-14-15-18-43-Amer-Pol
SE¼ S22 Class 43
NE¼ S27-22 RR Yards Class 43

T. 37 N.—R. 14 E.

N. See Page 165

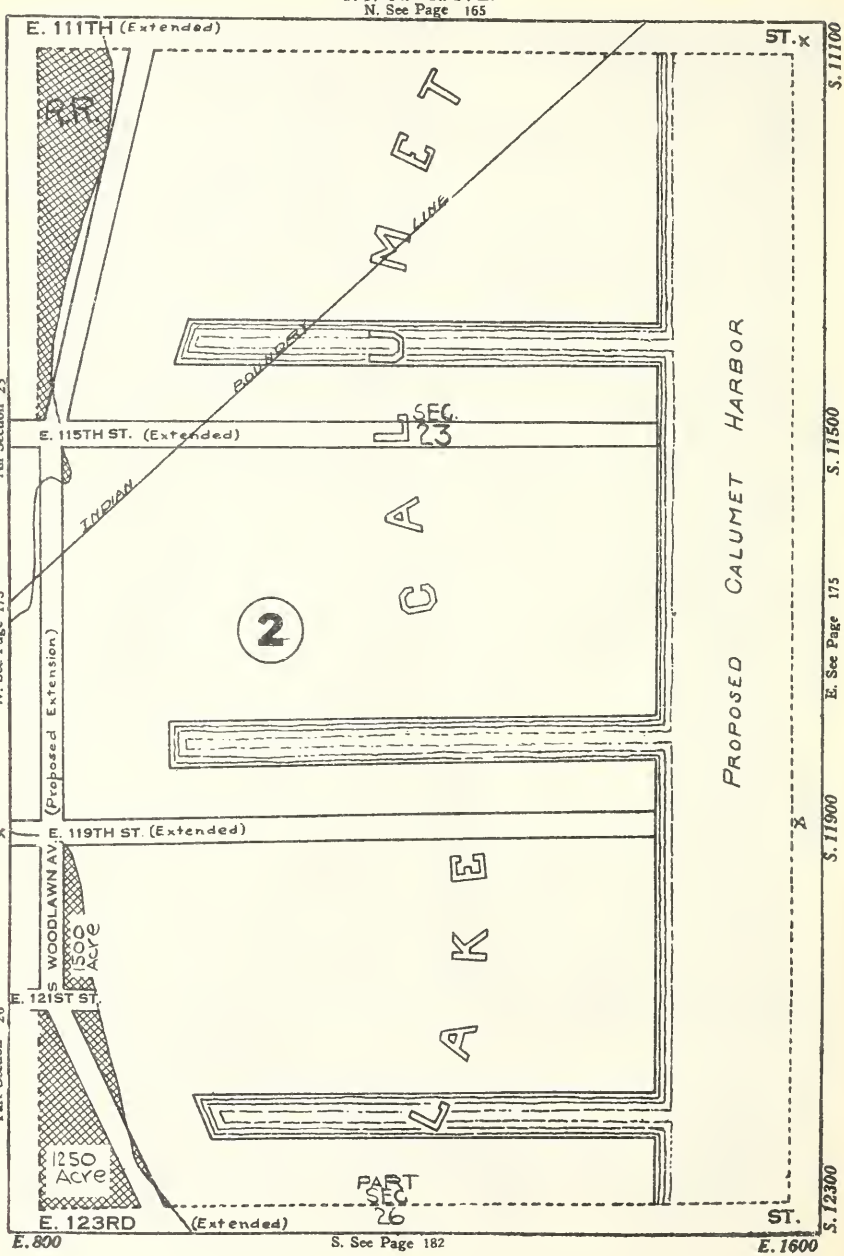

T. 37 N.—R. 14 E.

N. See Page 166

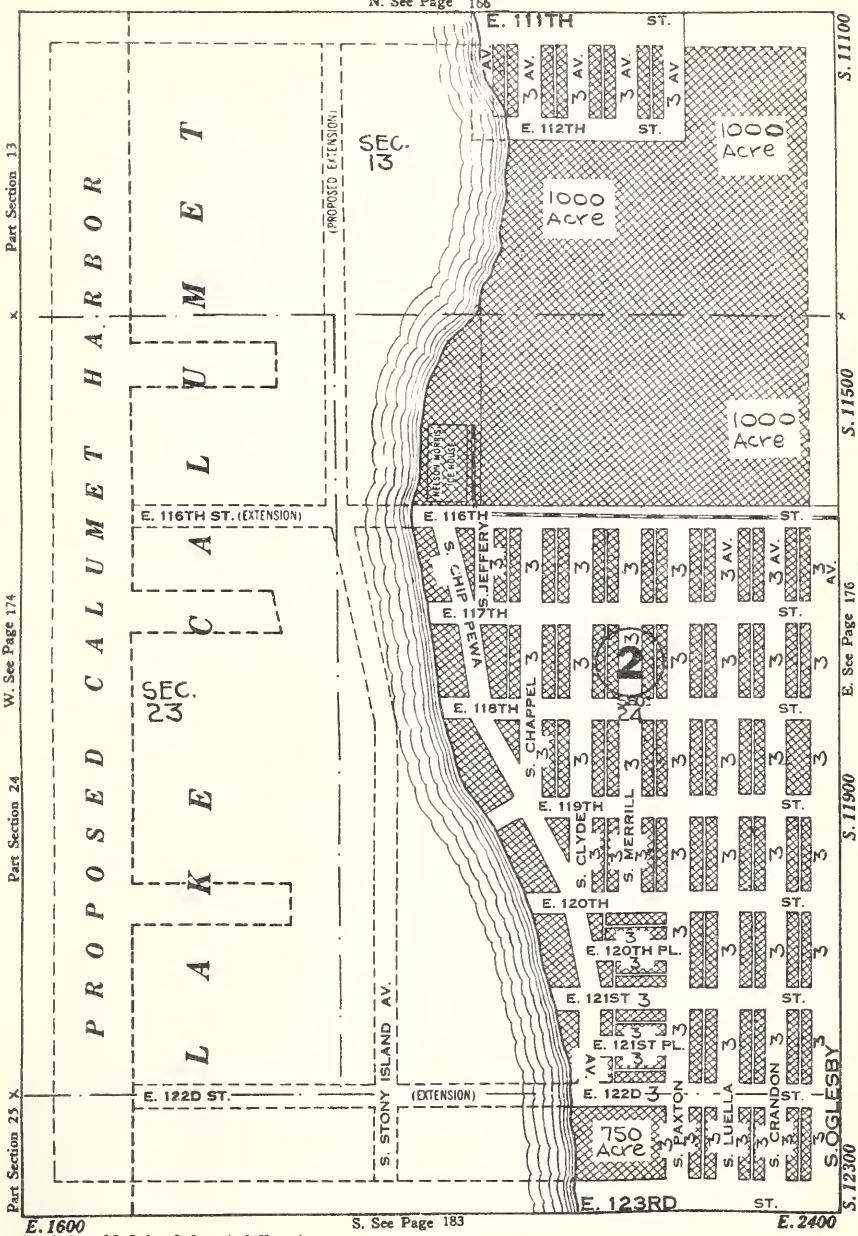

Part Sec 13 Lake Calumet & Vac Acres
Part Sec 24 Lake Calumet & Old Subs-All Vac-Not Pvd

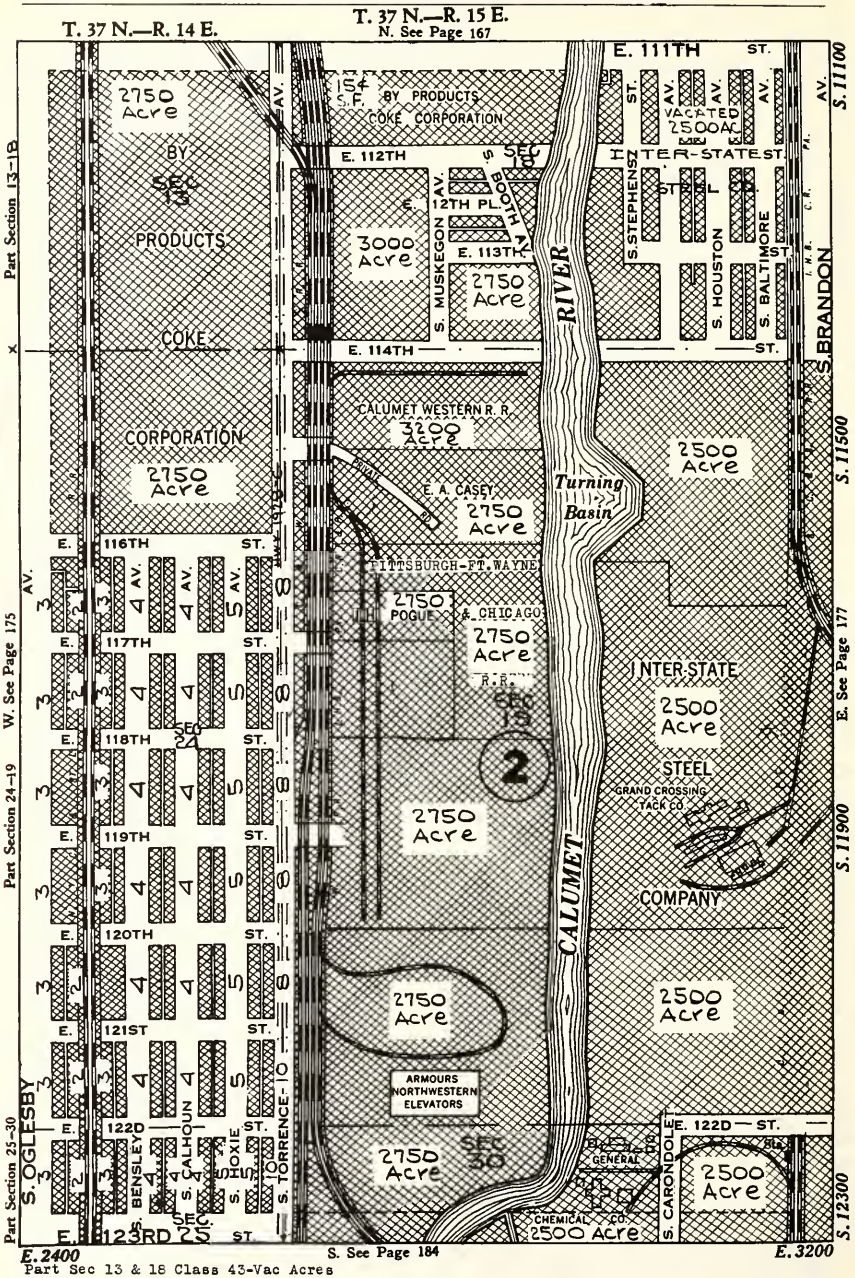

Part Sec 13 & 18 Class 43-Vac Acres
Part Sec 24 & 19 Class 43 Old Subs-All Vac-Not Pvd

T. 37 N.—R. 15 E.

N. See Page 168

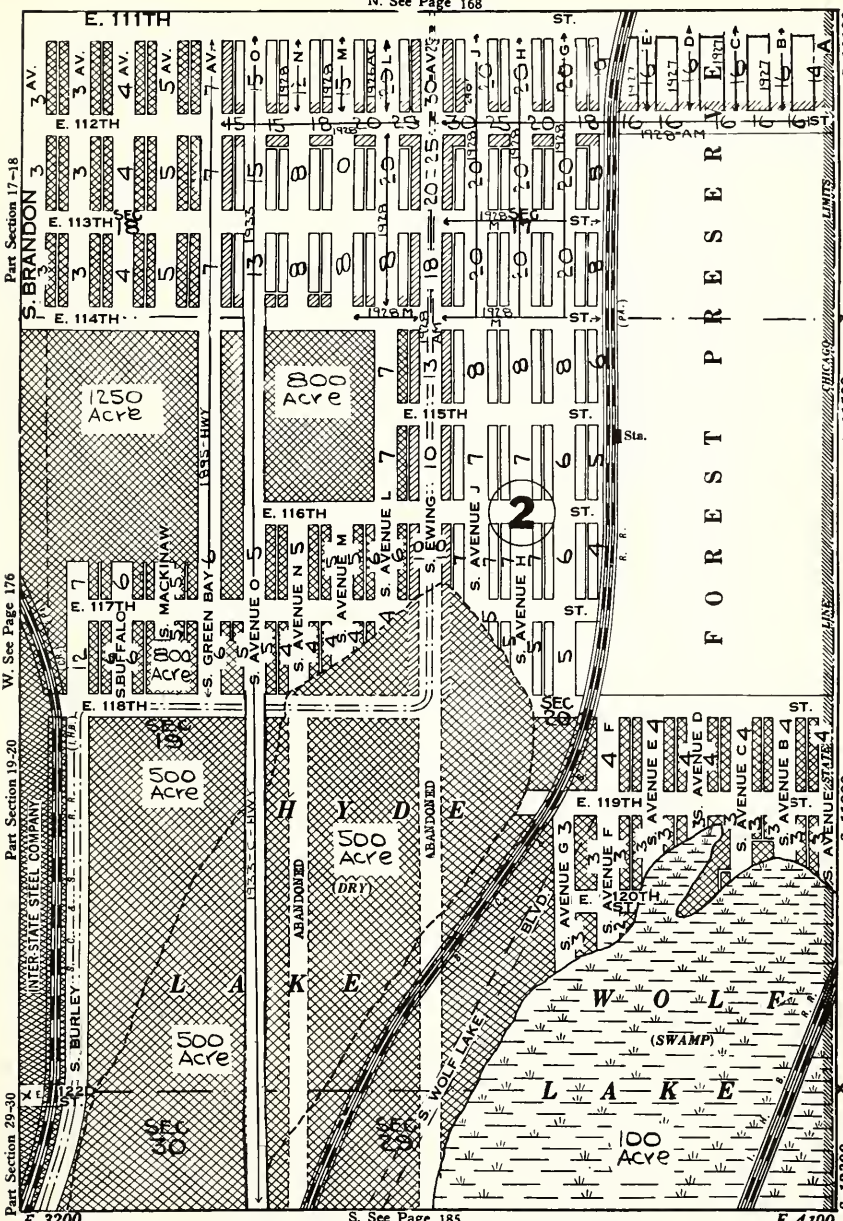

Page 177 N of 114th St Class 2-3-4-15-16-Part Pvd-Moet Vao-Amer-Swed-Pol
Page 177 S of 114th St All Vacant-Not Paved-Old Subs-Few Polish

MEMORANDA

T. 37 N.—R. 13 E.

N. See Page 169

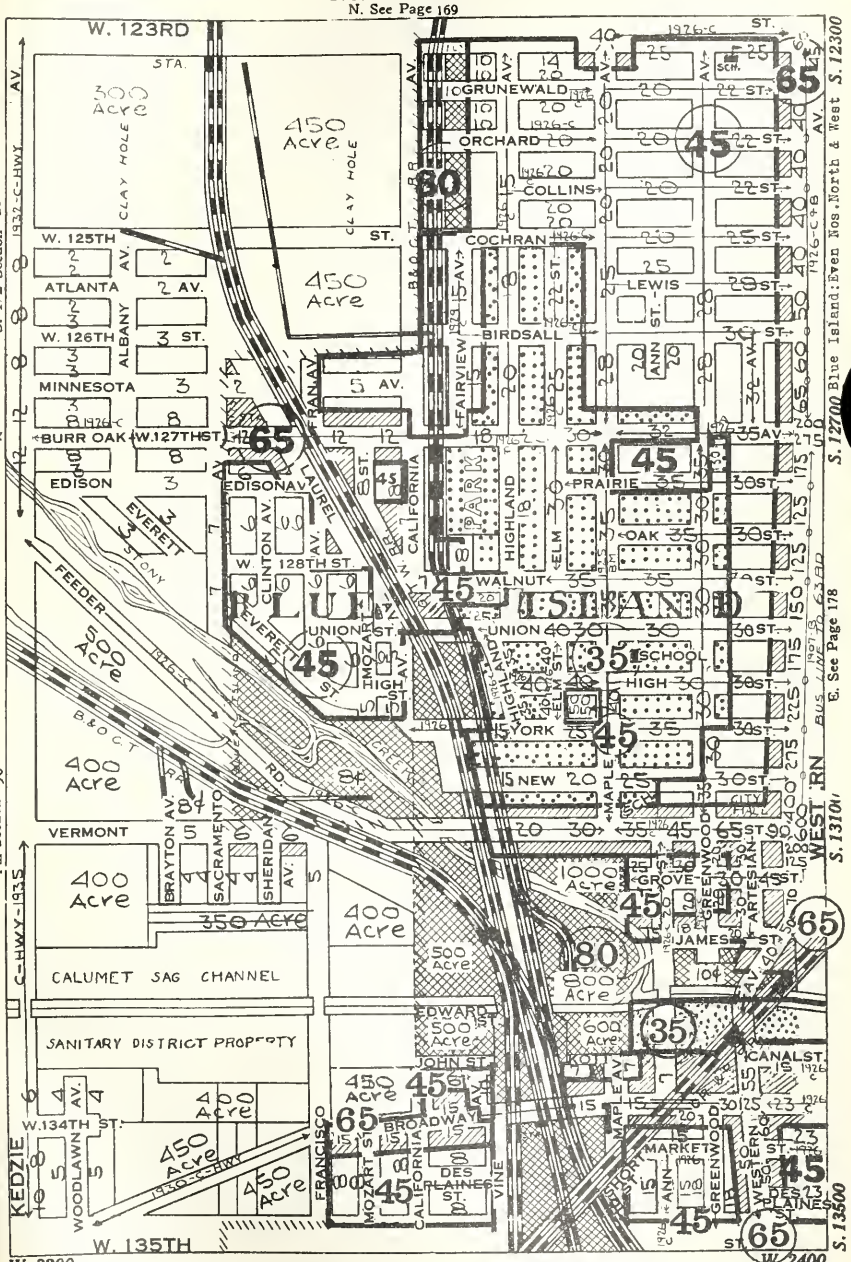

SW¼ Sec 25 Vacant Acres
NW¼ Sec 36 Cl 1-2-3-43-Most Vac-Not Pvd-Pol-Ital
SW¼ Sec 36 Cl 1-2-3-Most Vac-Not Pvd-Pol-Ital
SE¼ S25 CL.1-2-3-4-Lots-Amer
NE¼ S36 CL.2-3-4-5-6-14-15-16-18-Amer
SE¼ S36 CL.1-2-3-4-43-Amer-Pol-Ital

T. 37 N.—R. 14 E.

N. See Page 170

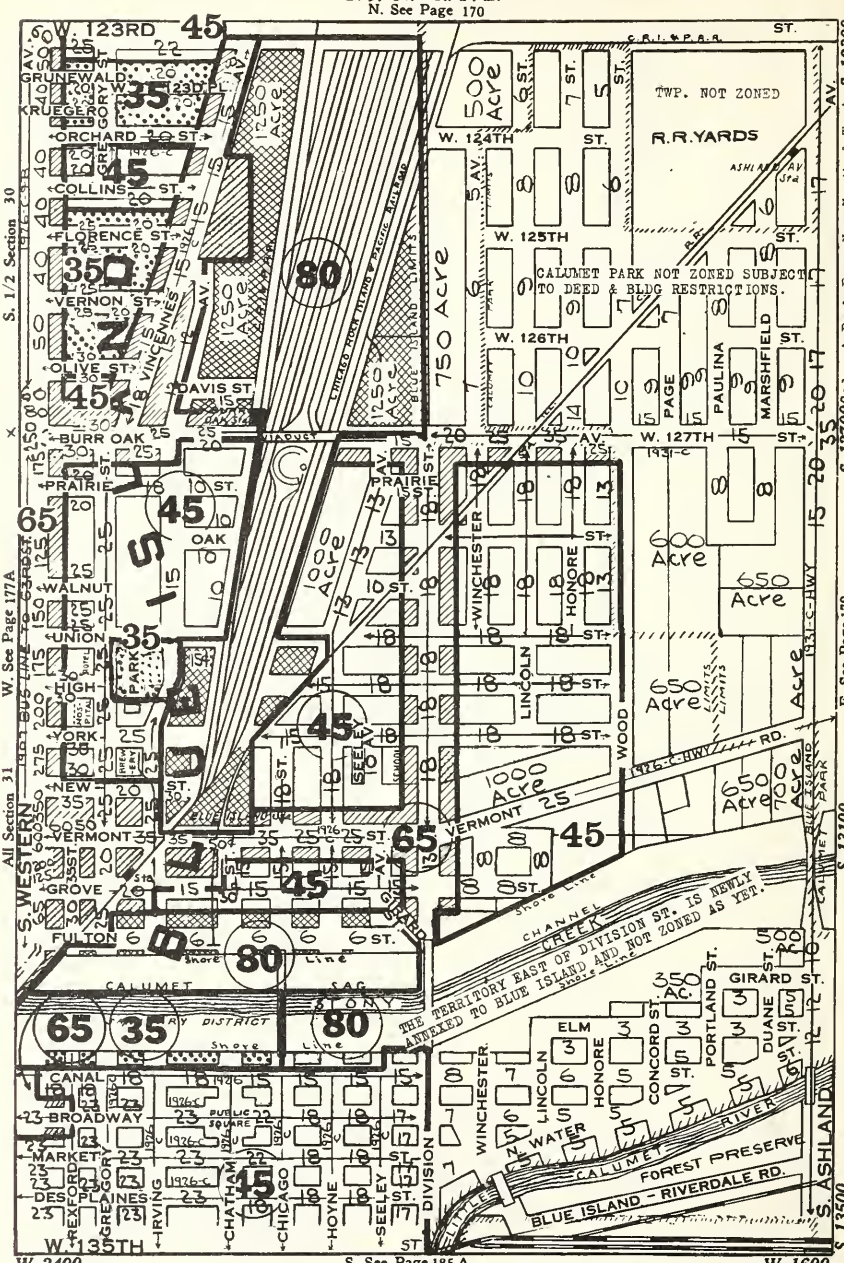

SW¼ S30 CL.2-3-4-5-43-Amer
NW¼ S31 CL.2-3-4-5-43-Amer
SW¼ S31 CL.1-2-3-4-5-Pol-Ital

SE¼ Sec 30 Class 1-2-3-4-Most Vac-Not Pvd-Pol
NE¼ Sec 31 Class 1-2-3-4-Pol-Ital-E½ All Vac
SE¼ Sec 31 Old Subs-Vac-Not Pvd

T. 37 N.—R. 14 E.

N. See Page 171

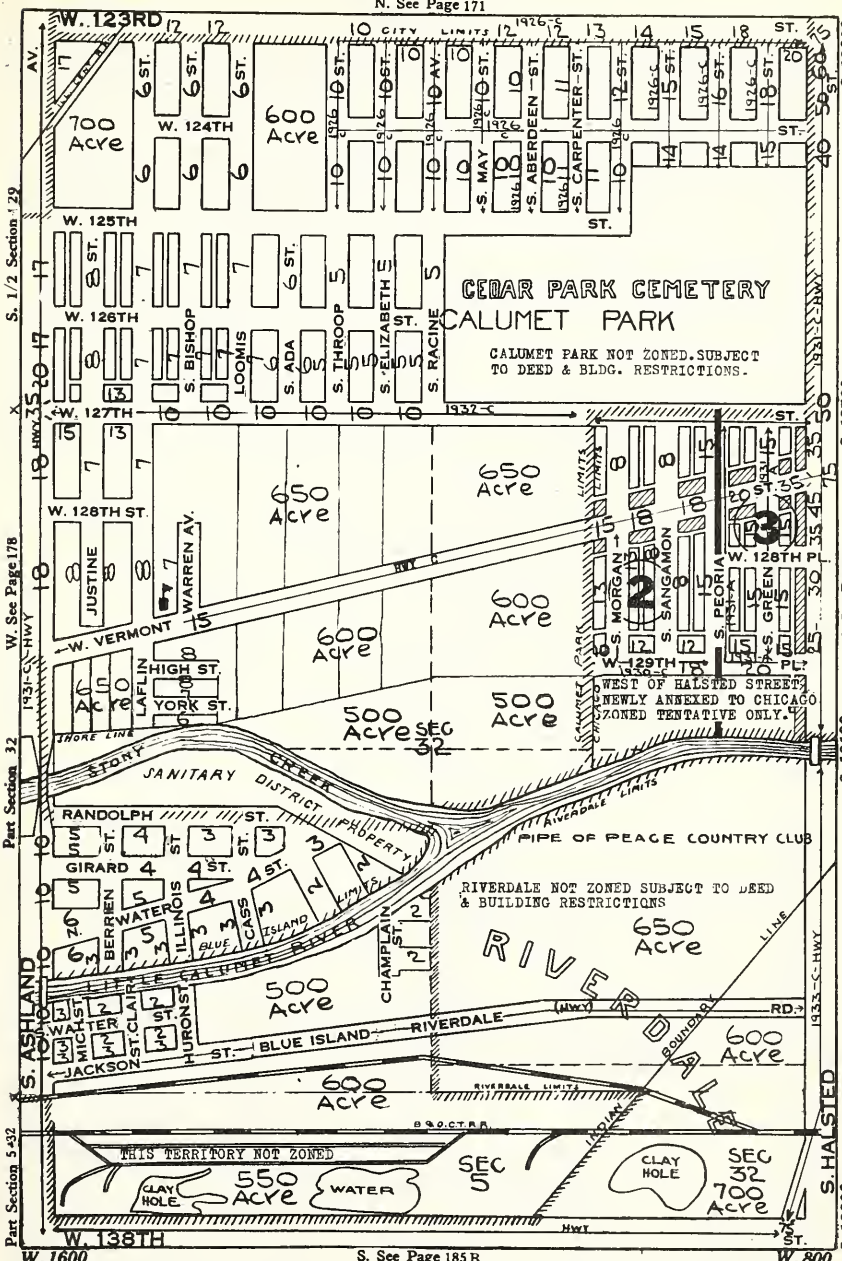

SW¼ S29 CL.1-2-3-4-Most Vac-Pol
NW¼ S32 CL.1-2-3-Most Vac-Not Pvd-Pol
SW¼ S32 Old Subs-All Vac-Not Pvd

SE¼ S29 CL.1-2-3-Most Vac-Pol
NE¼ S32 New Subs-All Vac-Not Pvd
SE¼ S32 Vacant Acres

T. 37 N.—R. 14 E.

N. See Page 172.

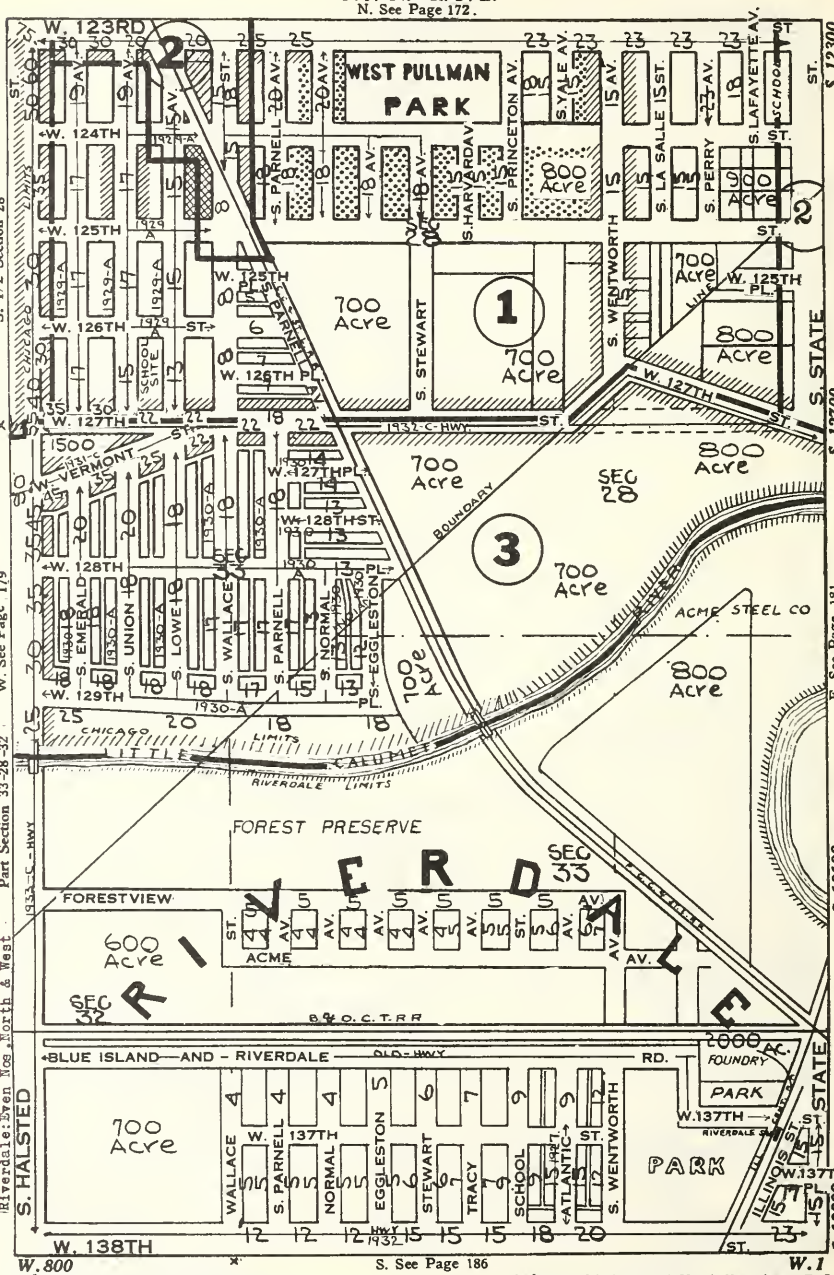

SW¼ S28 CL.1-2-3-4-Lots-Pol
NW¼ S33 CL.4-15-New Subs-Most Vac-Amer
SW¼ S33 All Vac-New Subs-Not Pvd

SE¼ S28 CL.1-2-3-4-Most Vac-Amer-Pol
NE¼ S33 & 28 Vacant Acres
SE¼ S33 & 28 Class 4-Most Vac-Amer

Riverdale: Even Nos. North & West

T. 37 N.—R. 14 E.

N. See Page 173

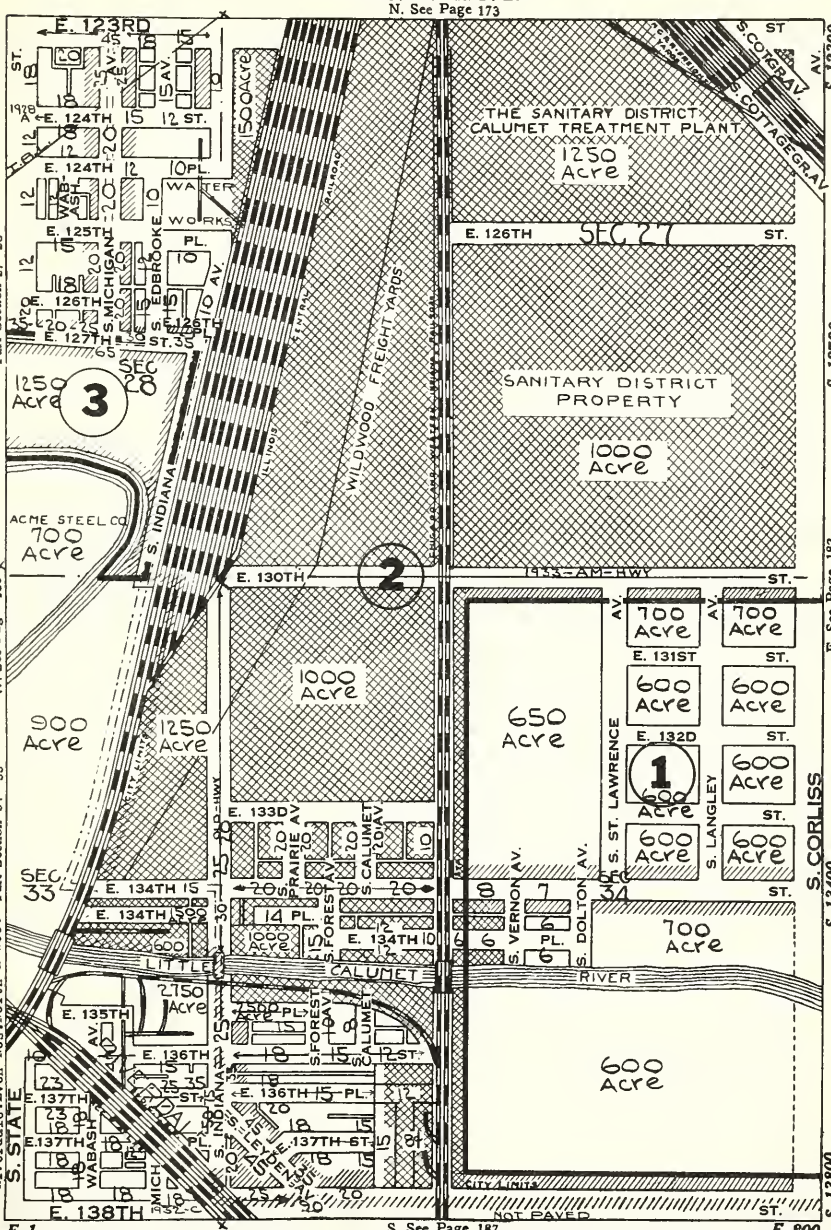

Part Sec 28 Class 1-2-3-4-Vac Lots-Pol
Part Sec 34 W of RR Class 1-2-3-4-Amer-Pol
Part Sec 33 Class 1-2-3-4-Amer-Pol

East Part Sec 27 Vac Acres
West Part Sec 27 Class 1-2-3-4-Lots-Pol
Part Sec 34 E of RR All Vac Acres

T. 37 N.—R. 13 E.

N. See Page 174

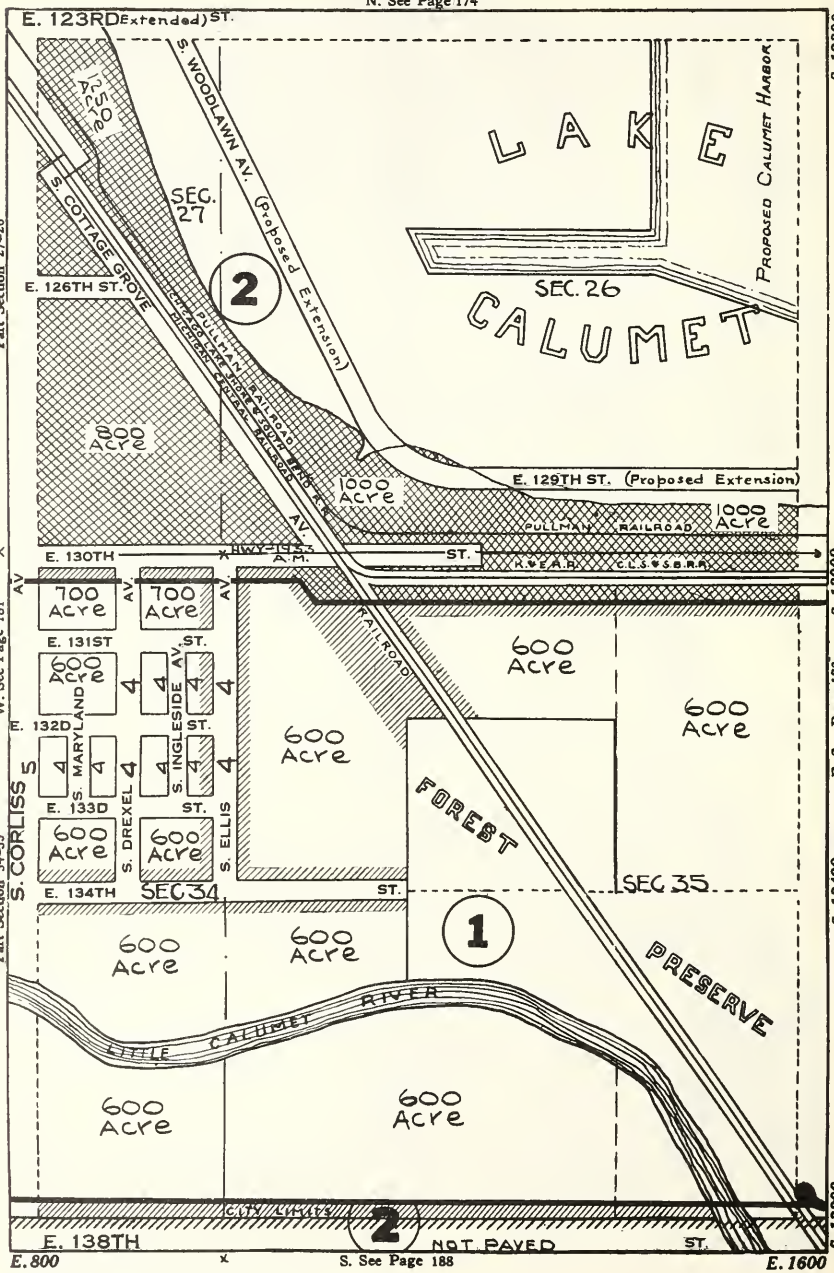

S. See Page 188

This Page All Vacant Acres-Old Subs-Not Paved

T. 37 N.—R. 14 E.

N. See Page 175

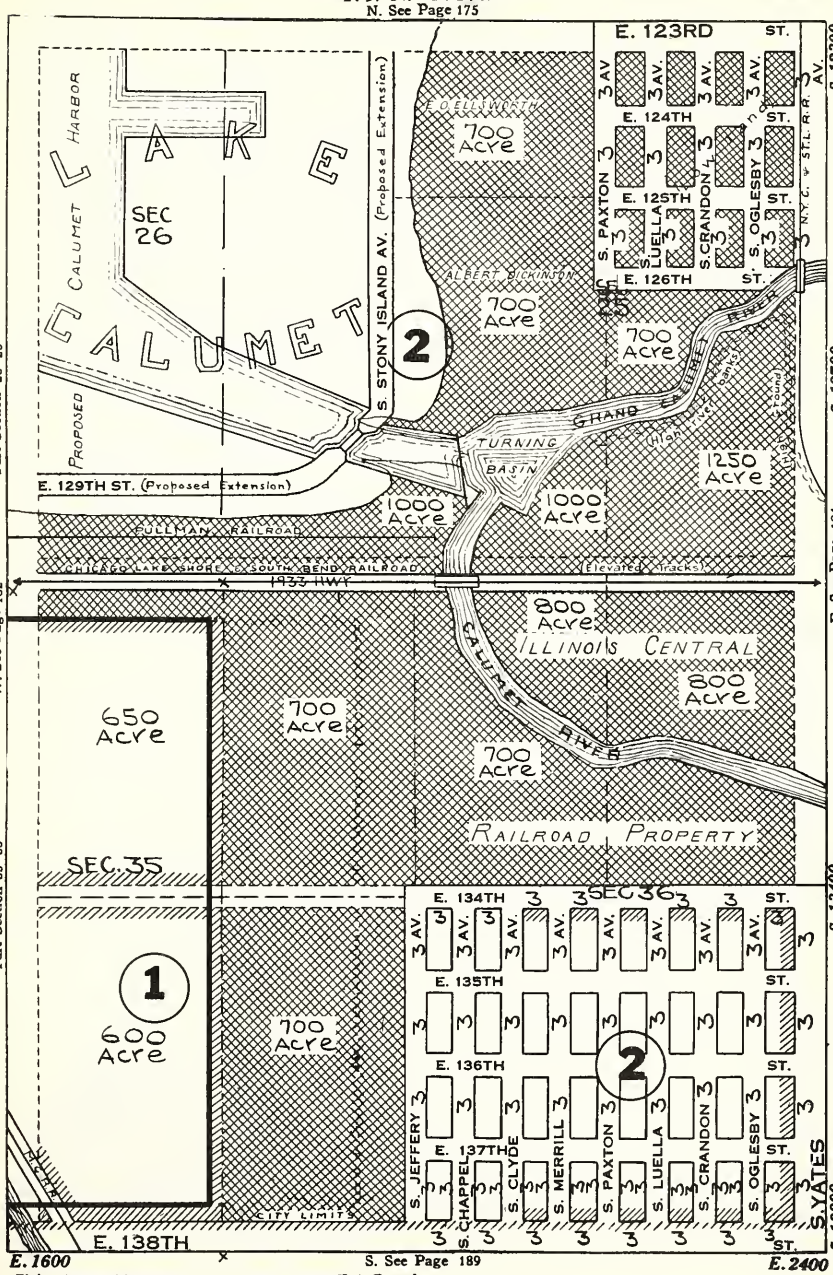

This Page All Vacant Acres-Old Subs-Not Paved

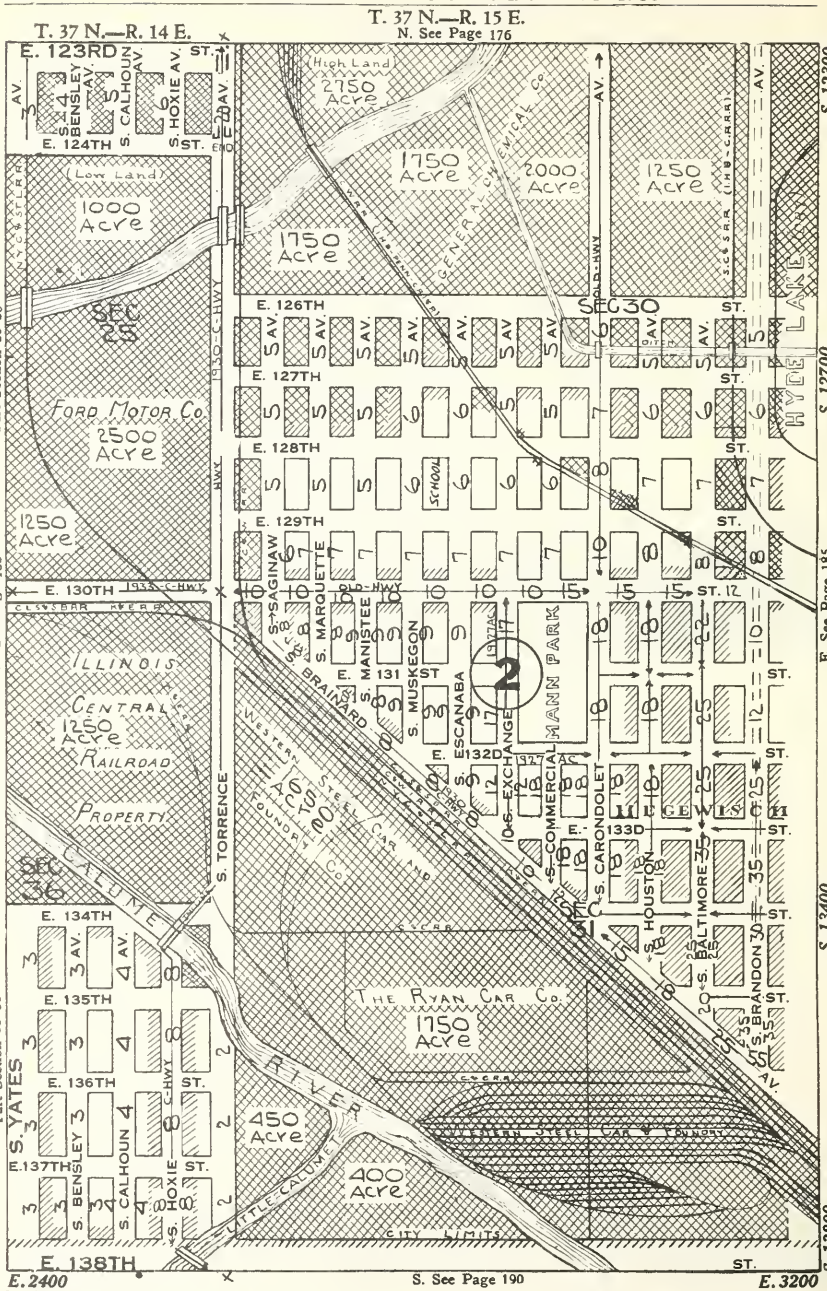

Part S25 Ford Motor Co.-Vac Subs-Not Pvd.
Part S36 New Subs-All Vac-Not Pvd-RR Yards

Part S30 CL.2-3-4-Most Vac-Not Pvd-Amer-Pol
Part S31 Hegewisch-1-2-3-4-43-Amer-Pol

T. 37 N.—R. 15 E.

N. See Page 177

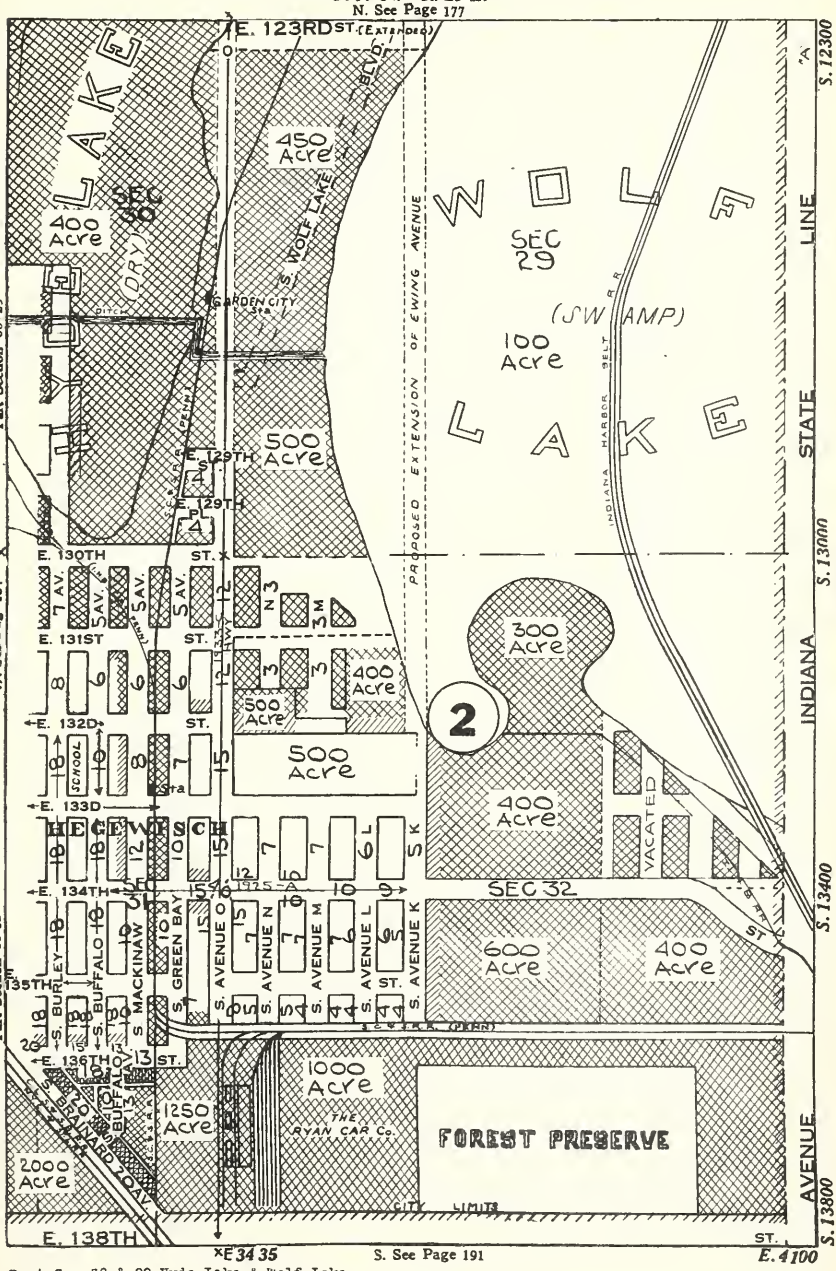

Part Sec 30 & 29 Hyde Lake & Wolf Lake
Part Sec 31 & 32 Class 1-2-3-4-Most Vac-Part Pvd-Amer-Pol

T. 36 N.—R. 14 E.

N. See Page 178

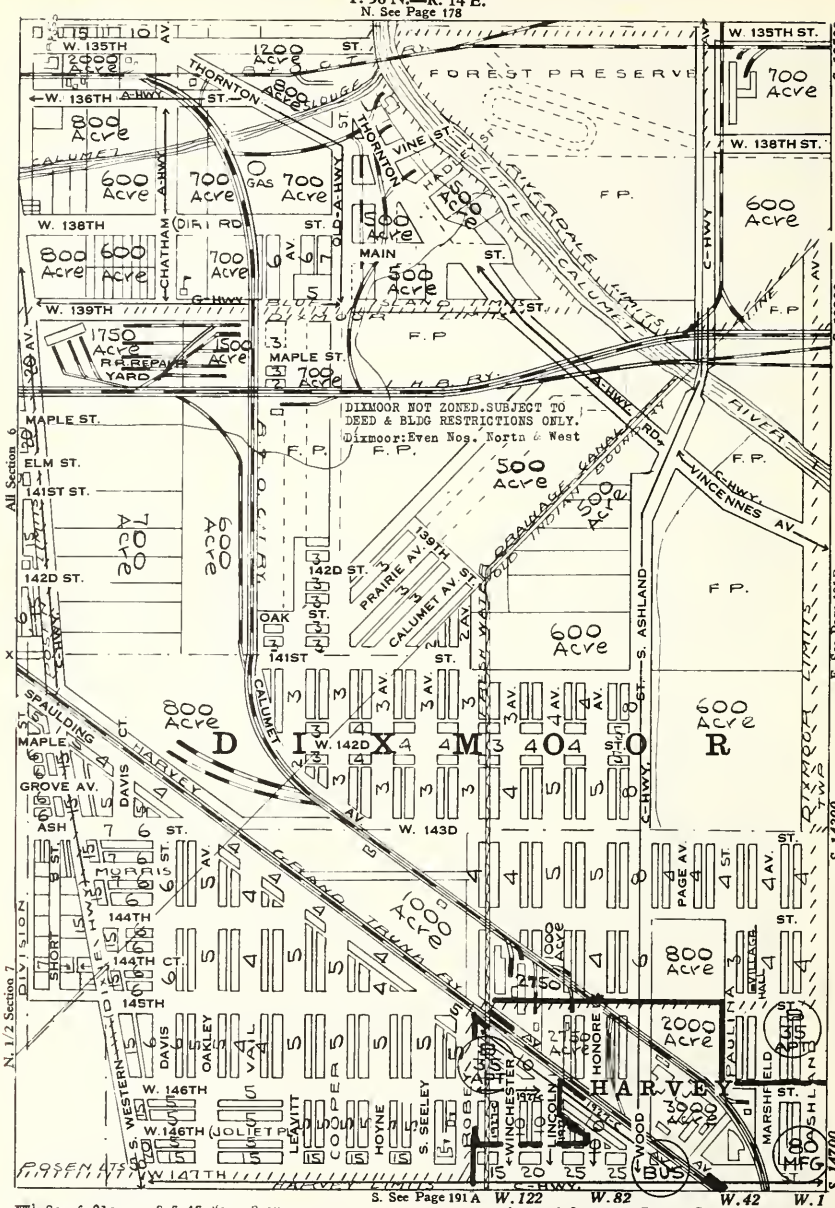

NW¼ Sec 6 Class 1-2-3-43-Very Poor
SW¼ Sec 6 Class 43-Farms
NW¼ Sec 7 All Vacant Few Cl 1-2

NE¼ Sec 6 Class 43-Forest Preserve
SE¼ Sec 6 Class 1-2-Most Vacant
NE¼ Sec 7 Class 1-2-43-Vac Lots-Foreign Pop.

T. 36 N.—R. 14 E.

N. See Page 179

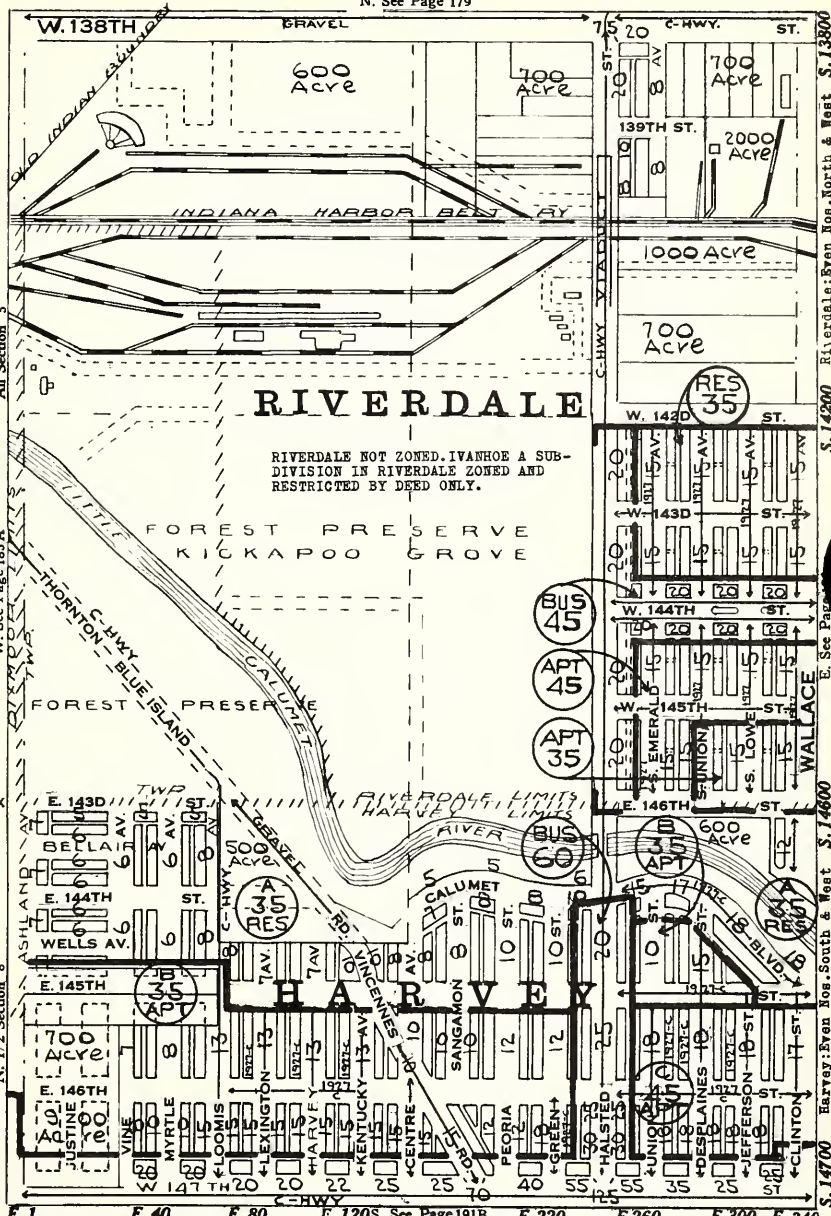

E.1 E.40 E.80 E.120 S. See Page 191B E.220 E.260 E.300 E.340

NW¼ Sec 5 Class 43-RR Yards
SW¼ Sec 5 Class 43-RR Yards
NW¼ Sec 8 Class 1-2-3-4-Vac Lots-Amer

NE¼ Sec 5 Class 1-2-3-4-RR Yards
SE¼ Sec 5 Class 4-15-Vac Lots-Amer
NE¼ Sec 8 Class 1-2-3-4-Vac Lots-Amer

RIVERDALE NOT ZONED SUBJECT TO DEED & BUILDING RESTRICTIONS.

T. 36 N.—R. 14 E.

N. See Page 180

RIVERDALE:-IVANHOE SUBDIVISION ZONED & RESTRICTED BY DEED ONLY

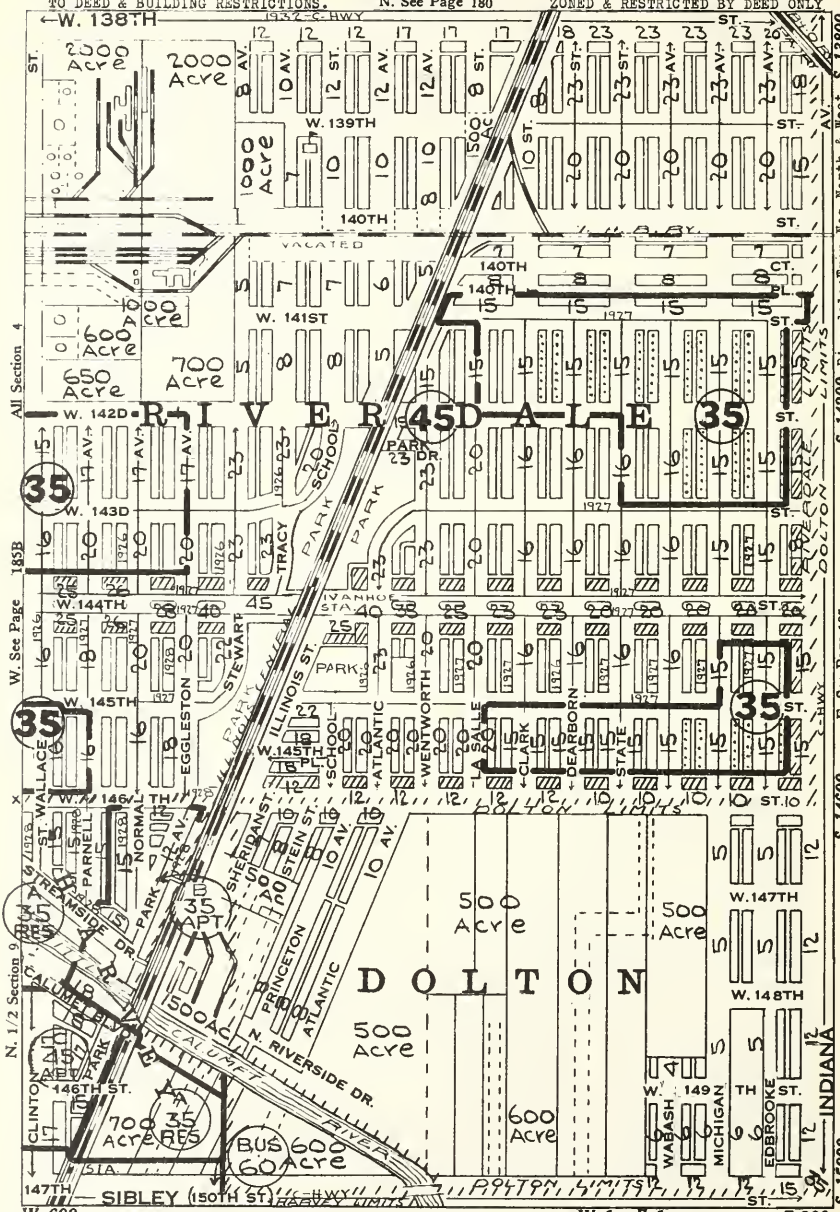

NW¼ Sec 4 Cl 1-2-3-43-Vac Lots-Amer
SW¼ Sec 4 Cl 4-15-Restricted Sub-Amer
NW¼ Sec 9 Cl 1-2-3-4-43-Vac Lots-Amer

NE¼ Sec 4 Cl 2-3-4-Amer
SE¼ Sec 4 Cl 4-15-Restricted Sub-Amer
BE¼ Sec 9 Cl Farm Land-Sub All Vac

T. 36 N.—R. 14 E.

N. See Page 181

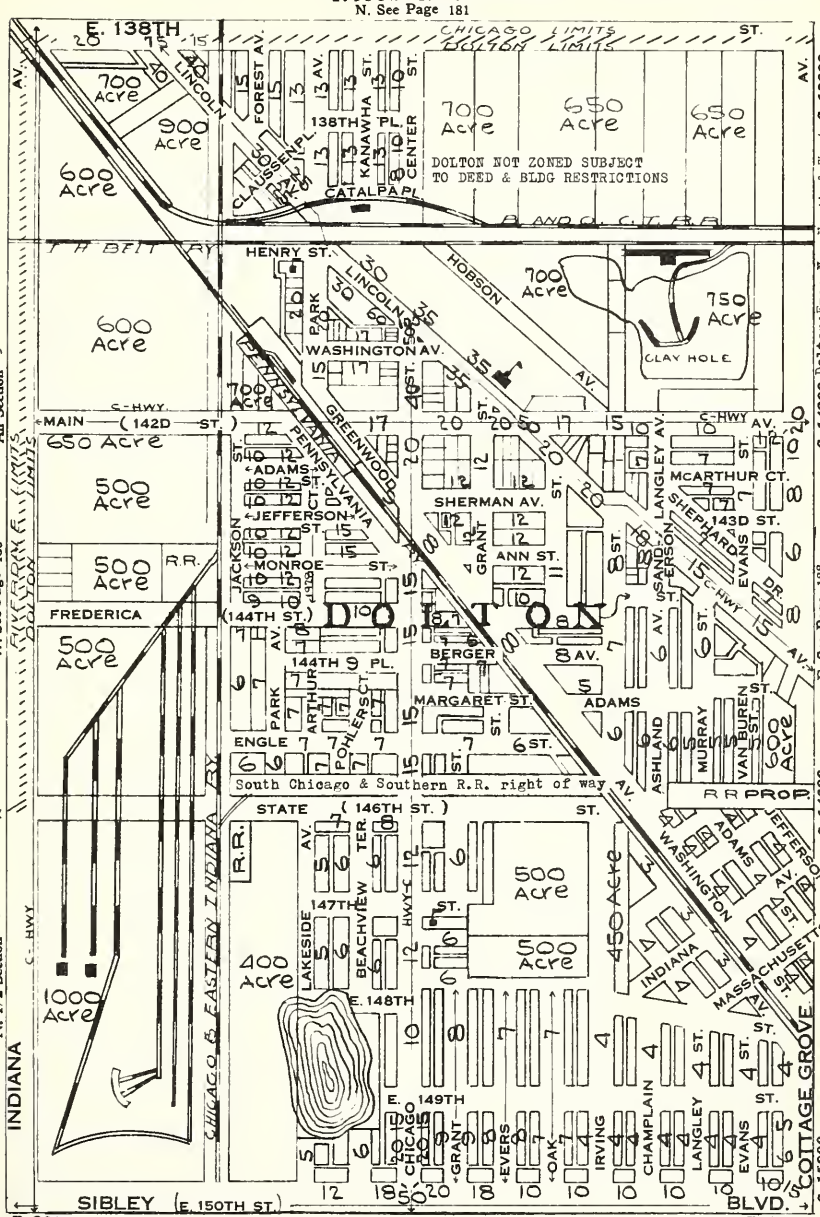

NW¼ S3 CL.2-3-4-Most Vac-Amer-Pol
SW¼ S3 CL.2-3-4-Most Vac-Amer-Pol
NW¼ S10 CL.43-New Subs-Vac-Not Pvd-Amer-Pol

NE¼ Sec 3 Vacant Acres
SE¼ S3 CL.1-2-3-Most Vac-Not Pvd-Amer-Pol
NE¼ S10 CL.2-3-4-Most Vac-Amer

T. 36 N.—R. 14 E.

N. See Page 182

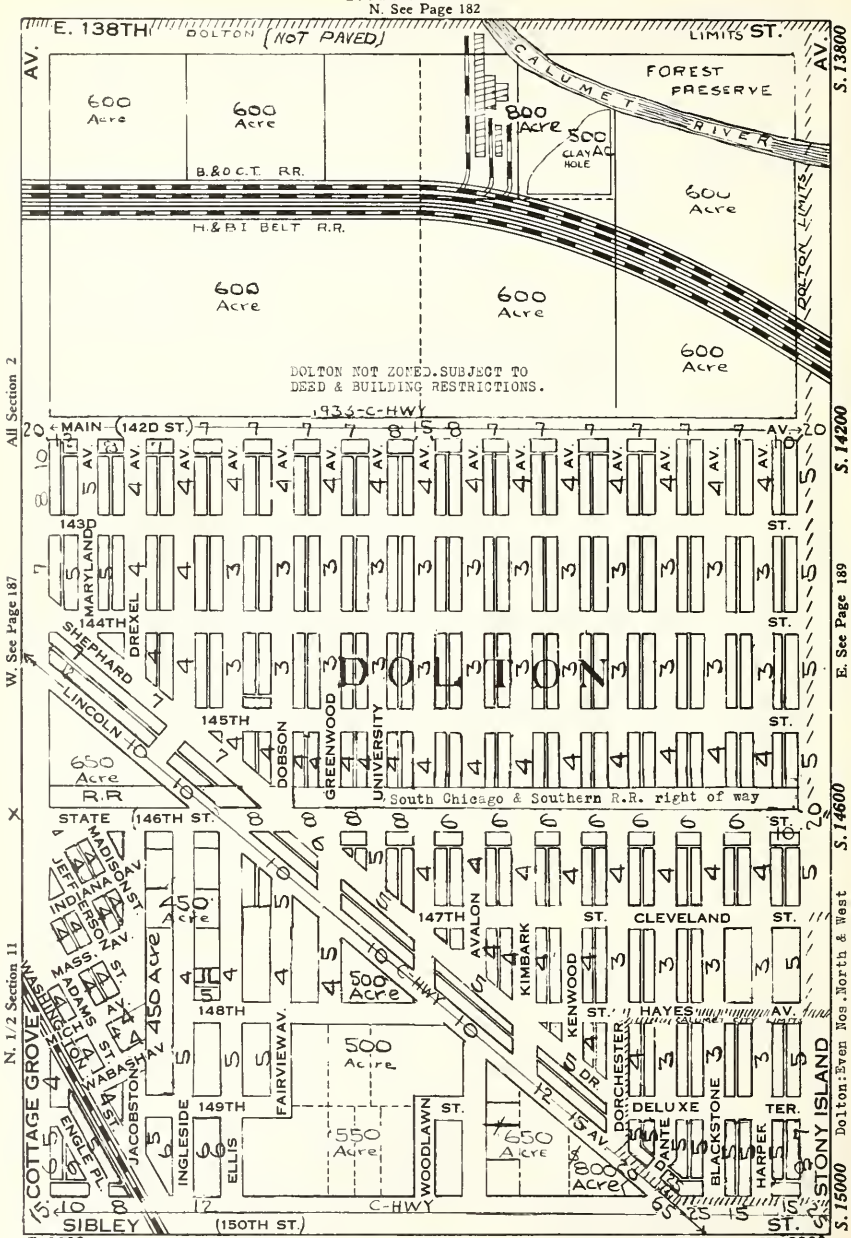

NW¼ Sec 2 Vacant Subs-Not Pvd
SW¼ Sec 2 Vacant Subs-Not Pvd
NW¼ Sec 11 Vacant Subs-Not Pvd

NE¼ Sec 2 Class 43-Vac Acres
SE¼ Sec 2 Vacant Subs-Not Pvd
NE¼ Sec 11 Vac Subs-Not Pvd

T. 36 N.—R. 14 E.

N. See Page 183

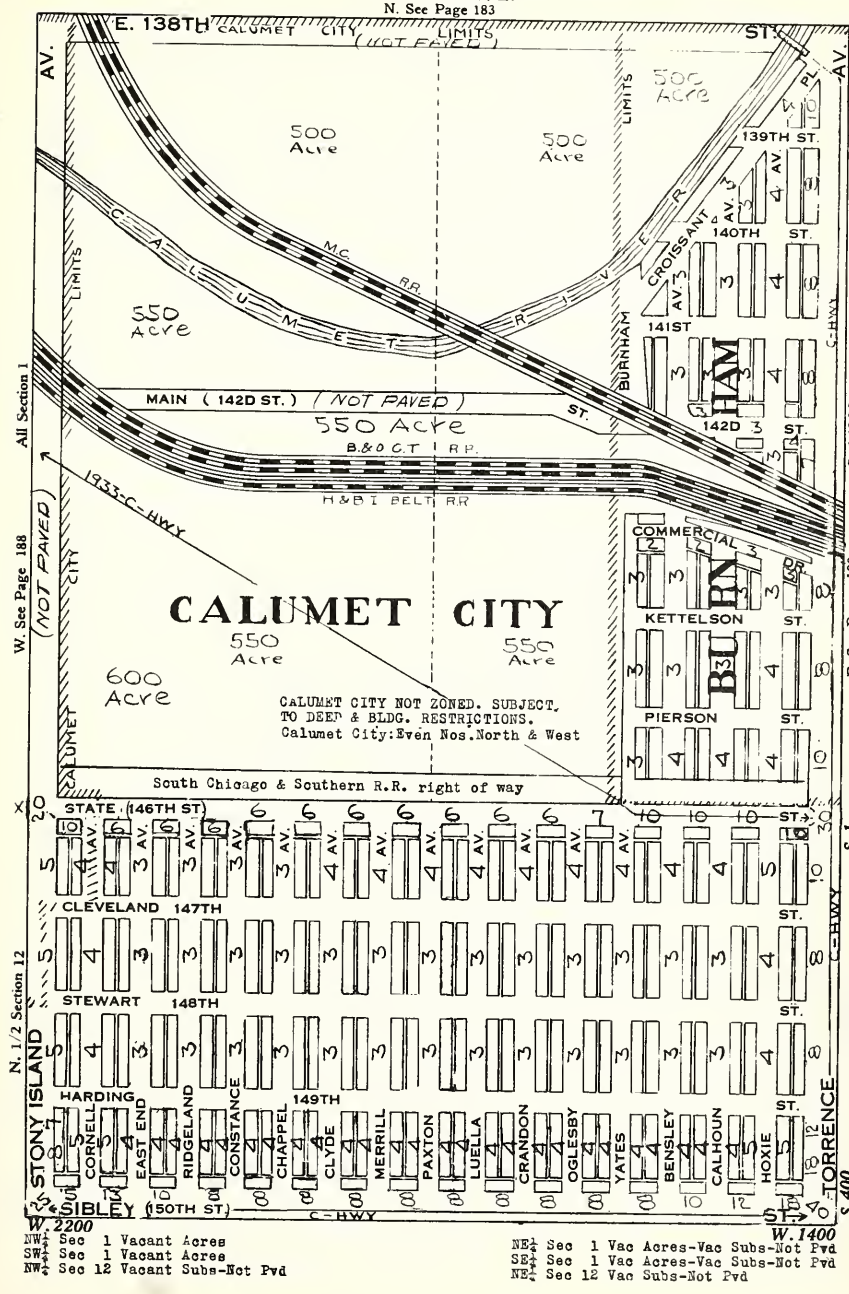

NW¼ Sec 1 Vacant Acres
SW¼ Sec 1 Vacant Acres
NW¼ Sec 12 Vacant Subs-Not Pvd

NE¼ Sec 1 Vac Acres-Vac Subs-Not Pvd
SE¼ Sec 1 Vac Acres-Vac Subs-Not Pvd
NE¼ Sec 12 Vac Subs-Not Pvd

T. 36 N.—R. 15 E.

N. See Page 184

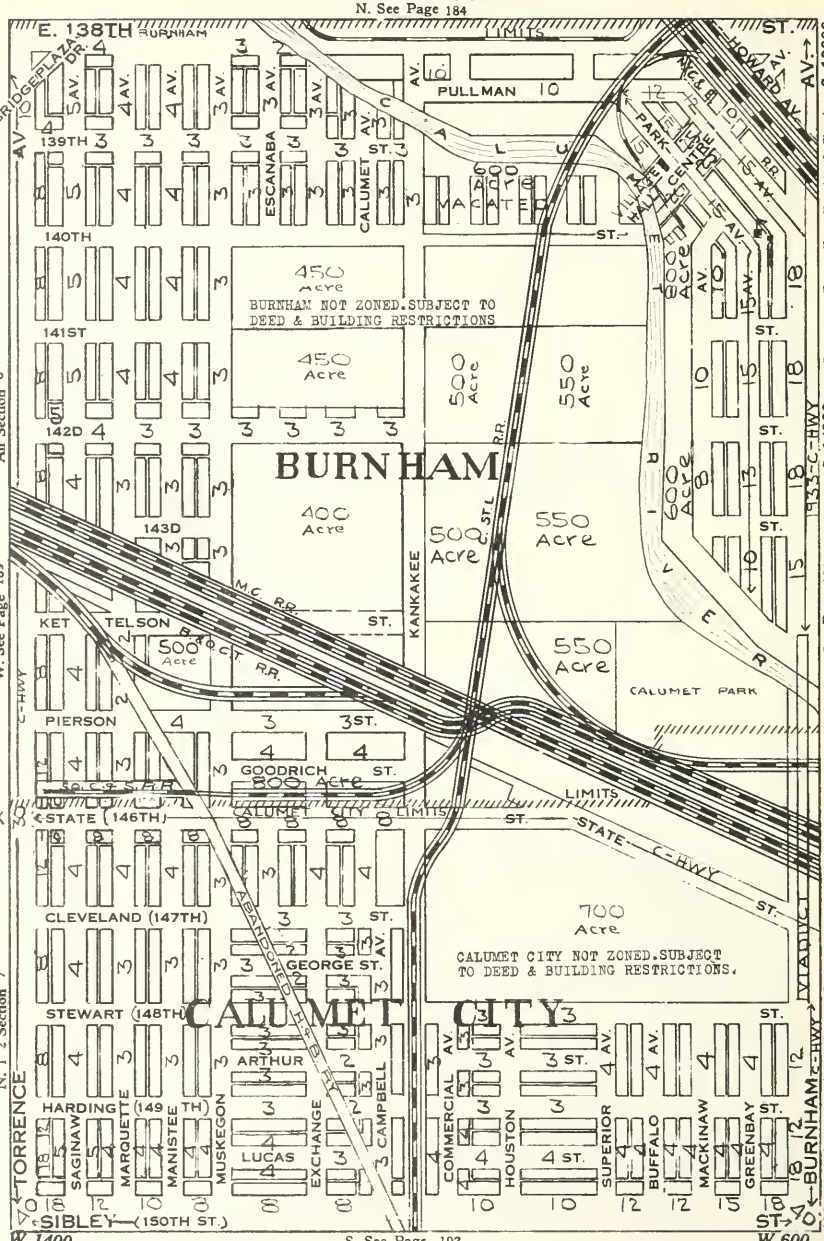

S. See Page 192

NW¼ Sec 6 Vacant Subs-Not Pvd
SW¼ Sec 6 Vacant Subs-Not Pvd
NW¼ Sec 7 Vacant Subs-Not Pvd

NE¼ Sec 6 Cl 2-3-4-Most Vac-Part Pvd-Amer-Fol
SE¼ Sec 6 Vacant Acres
NE¼ Sec 7 Vacant Acres-Vac Subs-Not Pvd

T. 36 N.—R. 15 E.

N. See Page 185

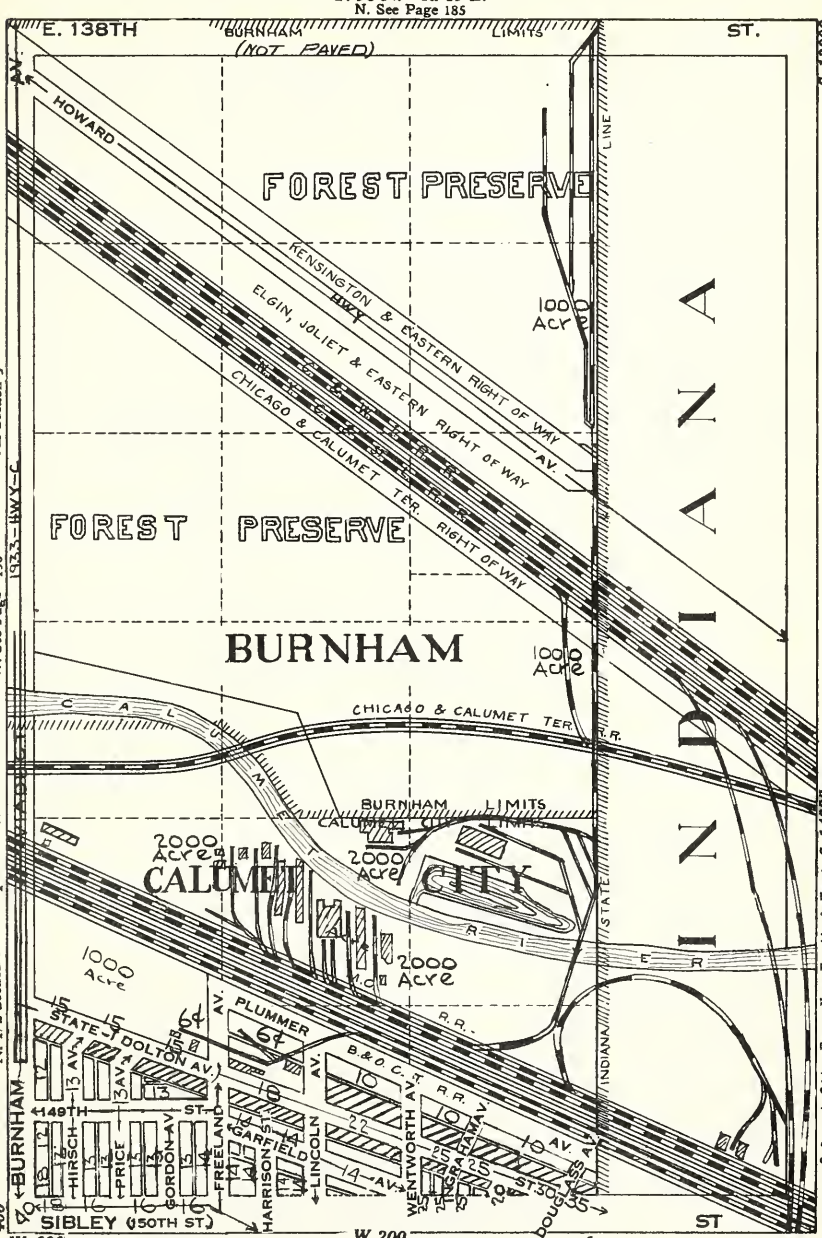

All Sec 5 Forest Preserve
N½ Sec 8 Class 1-2-3-4-Few Lots-Part Pvd-Amer-Pol

T. 36 N.—R. 14 E.

N. See Page 185A

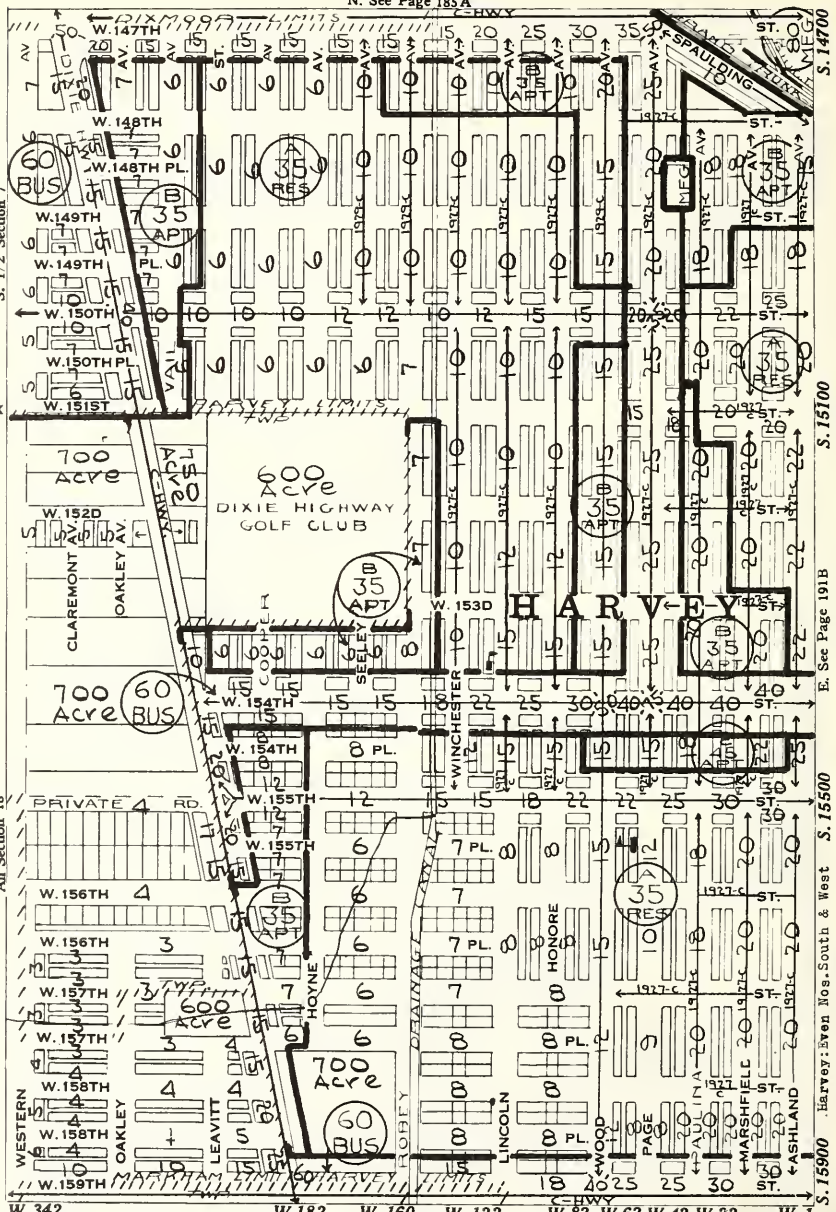

SW¼ Sec 7 Class 1-2-Vac Lots-Amer Few Negro
NW¼ Sec 18 Class 1-2-Vac Lots-Amer
SW¼ Sec 18 Class 1-2-Vac Lots-Amer

SE¼ Sec 7 Class 1-2-3-Vac Lots-Amer-Few Negro
NE¼ Sec 18 Class 1-2-3-4-5-Vac Lots-Amer
SE¼ Sec 18 Class 1-2-3-4-5-7-Vac Lots-Amer

T. 36 N.—R. 14 E.

N. See Page 185B

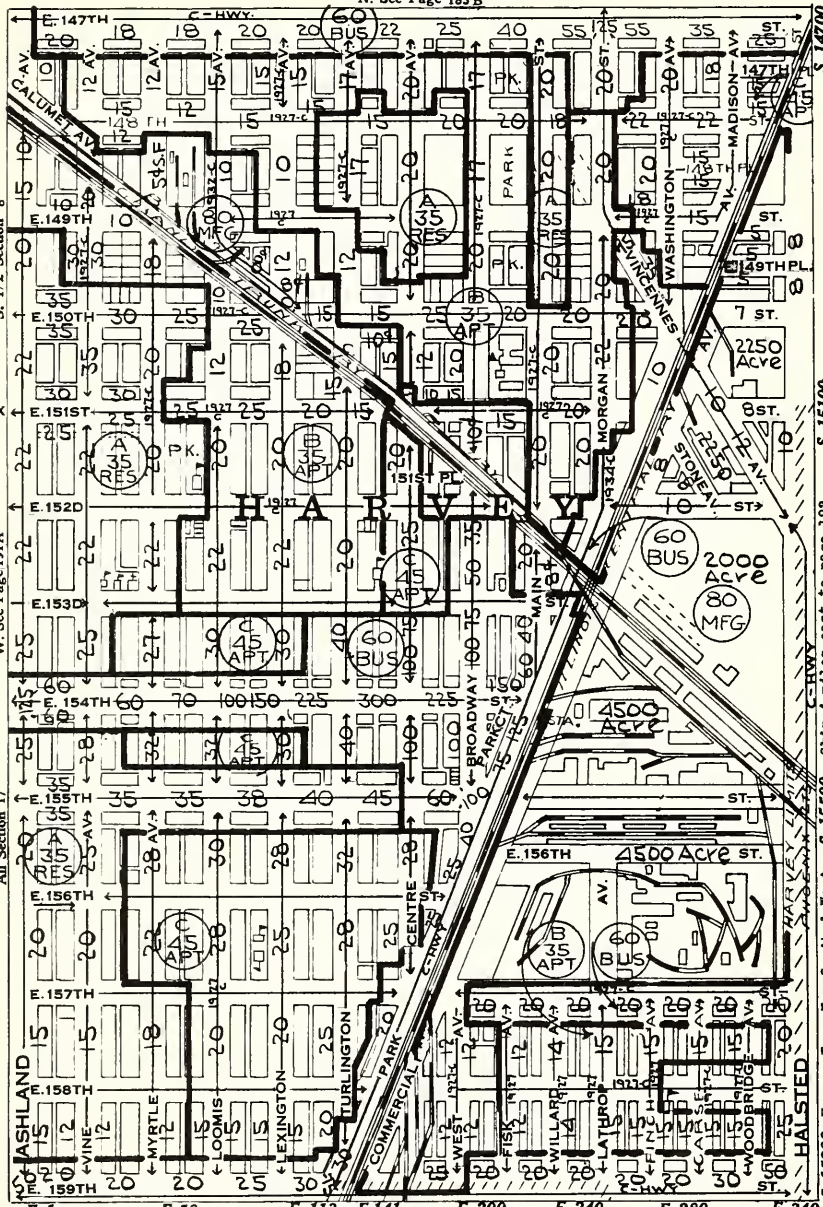

E.1 E.58 E.113 E.141 E.200 E.240 E.280 E.340

SW¼ Sec 8 Class 2-3-4-5-7-9-43-Vac Lots-Amer
NW¼ Sec 17 Class 2-3-4-5-6-Vac Lots-Amer
SW¼ Sec 17 Class 2-3-4-5-6-Vac Lots-Amer

SE¼ Sec 8 Class 2-3-4-5-6-15-16-Amer
NE¼ Sec 17 Class 2-3-4-5-6-43-Amer
SE¼ Sec 17 Class 2-3-4-43-Amer

CALUMET CITY NOT ZONED.SUBJECT TO DEED & BUILDING RESTRICTIONS.

T. 36 N.—R. 15 E.

N. See Page 190

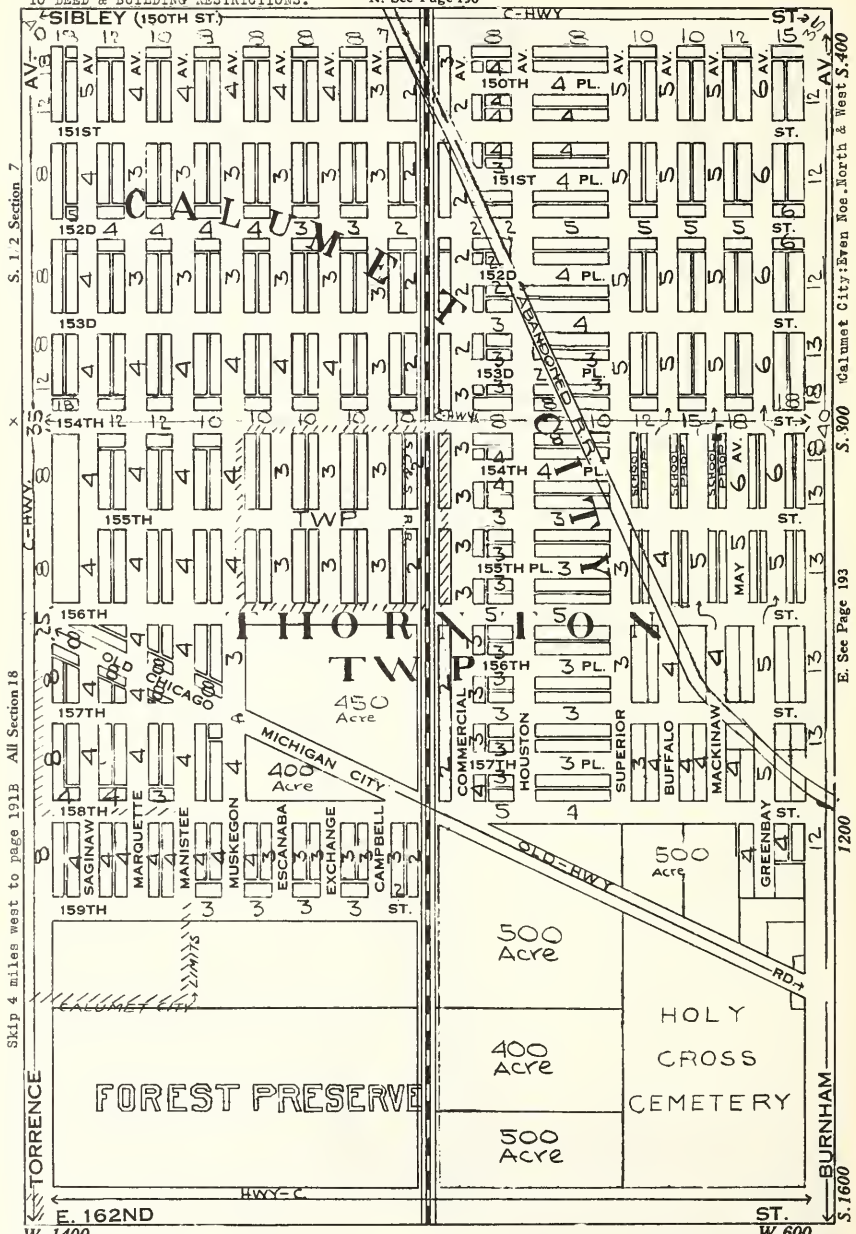

SW¼ Sec 7 Vacant Subs-Not Pvd
NW¼ Sec 18 Vacant Subs-Not Pvd
SW¼ Sec 18 Vacant Subs-Not Pvd

SE¼ Sec 7 Vacant Subs-Not Pvd
NE¼ Sec 18 Vacant Subs-Cl 1-2-3-Not Pvd-Pcl
SE¼ Sec 18 Cemetery-Vacant Acres

T. 36 N.—R. 15 E.

N. See Page 191

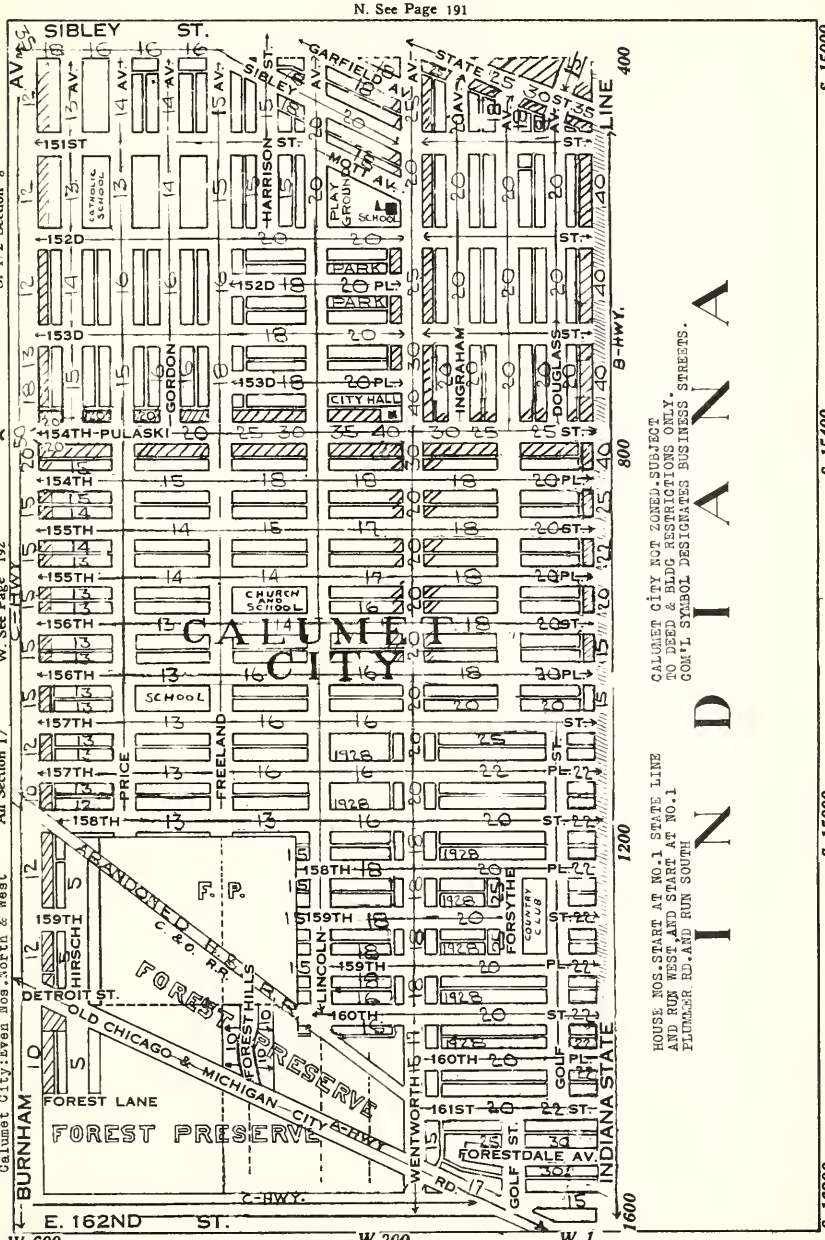

SW¼ Sec 8 Cl 1-2-3-4-Few Lots-Most Pvd-Amer-Pol
NW¼ Sec 17 Cl 1-2-3-4-Few Lots-All Pvd-Amer
SW¼ Sec 17 Cl 1-2-3-4-Vac Lots-Amer-Pol
SE¼ Sec 8 Cl 3-4-5-Few Lots-All Pvd-Amer-Pol
NE¼ Sec 17 Cl 3-4-5-15-18-Lots All Pvd-Amer
SE¼ Sec 17 Cl 3-4-5-9-Few Lots-All Pvd-Amer-Pol

PROMINENT BUSINESS CORNERS FOR 26 YEARS COMPARED

The tables below are arranged according to east and west streets. Beginning at Howard street on the North, section line and prominent streets are covered in their order to the south city limits. The valuations given below are per front foot. The highest value corner, as published in the Olcott's Land Values Blue Book for the respective years, is the one listed in these tables. The year 1929 is selected as the peak price year.

In the list below, 50 x 100 is computed as coming under the corner influence. The downtown corners are an exception to this rule. 100 x 100 is the rule for determining corners in the central business district, in the territory bounded by the river, lake and Van Buren street.

The real estate transfers in Cook county for a number of years past, were as follows: 1910, 31,847; 1915, 56,882; 1920, 80,260; 1925, 122,900; 1929, 84,453; 1935, 50,496.

Street	Corner of	1910	1915	1920	1925	1929	1936
Howard St.	Ashland Av.	$ 50	$ 225	$ 450	$ 1500	$ 3250	$ 1000
" "	Clark St.	75	300	400	1000	2250	800
" "	Ridge Av.	Acre	75	100	700	1000	325
" "	Western Av.	Acre	Acre	250	500	1100	350
Morse Av.	Glenwood Av.	100	325	400	1000	1200	650
Lunt Av.	Clark St.	150	375	400	1000	1200	800
" "	Western Av.	25	75	75	200	600	300
Devon Av.	Sheridan Rd.	200	400	400	2000	3000	900
" "	Clark St.	150	1500	1000	2500	2000	700
" "	Western Av.	Acre	100	250	1000	2000	900
" "	California Av.	Acre	100	75	300	900	350
" "	Kedzie Av.	Acre	75	75	100	400	175
Granville Av.	Broadway	150	500	500	1100	1600	650
Thorndale Av.	"	75	300	400	1000	1500	520
" "	Clark St.	75	150	150	750	850	350
Peterson Av.	Western Av.	Acre	150	125	400	500	225
" "	Lincoln Av.	Acre	150	100	400	600	225
Bryn Mawr Av.	Broadway	250	600	650	1500	1750	850
" " "	Clark St.	100	175	225	550	550	206
" " "	Western Av.	Acre	150	180	200	500	175
" " "	Lincoln Av.	Acre	150	150	150	750	200
" " "	Kedzie Av.	Acre	75	150	300	750	275
" " "	Kimball Av.	Acre	25	60	100	500	250
" " "	Crawford Av.	Acre	100	100	200	350	150
" " "	Milwaukee Av.		50	100	250	450	200
Foster Av.	Sheridan Rd.	175	270	270	1100	1500	500
" "	Broadway	150	250	300	1250	1000	350
" "	Clark St.	200	500	500	800	1200	400
" "	Damen Av.	50	80	80	250	400	150
" "	Western Av.	50	100	100	200	400	225
Argyle St.	Sheridan Rd.	250	350	1200	1500	2500	390
" "	Broadway	225	700	750	1250	2000	585
Lawrence Av.	Sheridan Rd.	200	375	750	3500	4250	1400
" "	Broadway	200	1250	1750	4000	5500	1800
" "	Clark St.	125	250	250	600	750	400
" "	Ashland Av.	100	125	125	450	750	325
" "	Damen Av.	75	250	300	600	1250	500
" "	Lincoln Av.	200	800	800	1800	3500	1250
" "	Kedzie Av.	150	500	900	2000	3000	900
" "	Kimball Av.	150	700	700	1750	2750	1100
" "	Crawford Av.	75	250	250	900	1250	450
" "	Elston Av.	50	200	200	600	1100	500
" "	Milwaukee Av.	125	500	400	1200	2500	1500
" "	Central Av.	25	50	75	200	800	200
" "	Austin Av.		20	100	250	500	200
Wilson Av.	Clarendon Av.	175	250	350	1250	1200	400
" "	Sheridan Rd.	300	1500	2150	6000	5500	1500
" "	Broadway	500	2000	2250	6000	5500	2250
" "	Clark St.	150	200	200	600	600	400
Montrose Av.	Lake Michigan	100	125	225	750	1250	350
" "	Carendon Av.	125	150	225	900	1000	260
" "	Broadway	150	500	800	2500	2500	500
" "	Clark St.	125	250	250	400	600	300
" "	Ashland Av.	100	150	160	500	750	350
" "	Damen Ave.	100	300	250	500	800	300
" "	Western Av.	75	300	300	350	600	300
" "	Kedzie Av.	75	350	300	1000	1250	300
" "	Crawford Av.	50	350	350	400	500	150
" "	Elston Av.	75	400	400	400	700	250

Street	Corner of	1910	1915	1920	1925	1929	1936
Montrose Av.	Cicero Av.	$ 25	$ 75	$ 75	$ 200	$ 350	150
" "	Milwaukee Av.	50	250	200	500	1000	500
" "	Central Av.	Acre	50	100	200	500	175
" "	Narragansett Av.		25	50	75	125	50
Irving Park Bl.	Clarendon Av.	175	200	300	1000	1000	300
" " "	Broadway	200	300	400	1500	2000	500
" " "	Sheridan Rd.	225	250	300	1500	2500	900
" " "	Clark St.	100	200	400	450	300	175
" " "	Ashland Av.	125	250	250	600	850	400
" " "	Lincoln Av.	300	1250	1000	2000	2500	800
" " "	Western Av.	100	250	250	350	750	325
" " "	Kedzie Av.	50	500	300	750	1000	450
" " "	Elston Av.	250	750	750	1000	1500	550
" " "	Crawford Av.	125	400	500	1000	1250	500
" " "	Milwaukee Av.	250	1250	1000	1750	4000	1500
" " "	Central Av.	Acre	125	125	300	750	225
" " "	Austin Av.		75	100	300	850	250
" " "	Narragansett Av.		400	500	500	800	200
" " "	Harlem Av.		25	25	150	400	150
Addison St.	Sheridan Rd.	275	700	700	1750	2250	750
" "	Broadway	175	250	250	750	1000	390
" "	Halsted St.	150	150	175	300	500	200
" "	Ashland Av.	75	100	100	200	250	175
" "	Western Av.	Acre	100	150	350	450	325
" "	Kedzie Av.	40	100	125	150	500	200
" "	Crawford Av.	50	125	125	300	750	200
" "	Milwaukee Av.	60	150	150	150	400	175
" "	Cicero Av.	35	100	100	200	450	175
" "	Central Av.	Acre	50	50	150	400	175
" "	Narragansett Av.		25	50	125	350	125
" "	Harlem Av.		25	25	100	250	150
Belmont Av.	Sheridan Rd.	300	700	750	1500	2250	780
" "	Broadway	150	300	300	900	1250	455
" "	Clark St.	500	1000	1000	2000	2000	500
" "	Sheffield Av.	350	1000	800	1750	2000	450
" "	Lincoln Av	750	2000	2250	4000	6000	3000
" "	Western Av.	250	500	400	400	600	350
" "	Elston Av.	140	600	600	600	750	225
" "	Kedzie Av.	50	100	200	200	350	150
" "	Milwaukee Av.	200	500	400	750	750	300
" "	Crawford Av.	40	250	250	650	750	200
" "	Cicero Av.	25	200	250	750	1500	550
" "	Central Av.	Acre	100	100	175	900	600
" "	Narragansett Av.	Acre	50	75	125	500	125
" "	Harlem Av.	Acre	25	25	150	450	160
Diversey Av.	Sheridan Rd.	350	800	800	2500	4000	900
" "	Clark St.	500	500	800	2000	3000	1500
" "	Halsted St.	200	200	200	1200	1250	250
" "	Lincoln Av.	175	250	250	750	1000	325
" "	Ashland Av.	75	100	150	150	300	150
" "	Western Av.	75	250	250	250	450	250
" "	Kedzie Av.	75	100	100	250	450	200
" "	Milwaukee Av.	150	350	350	1000	1750	1400
" "	Crawford Av.	35	100	125	250	350	200
" "	Cicero Av.	25	75	125	200	500	250
" "	Central Av.	15	25	50	150	400	200
" "	Narragansett Av.	Acre	25	25	100	350	100
" "	Harlem Av.	Acre	25	25	100	250	125
Fullerton Av.	Linc. Pk. West	400	700	750	2000	3000	800
" "	Clark St.	200	300	300	1000	1500	500
" "	Lincoln Av.	200	600	850	1250	1250	600
" "	Ashland Av.	80	150	150	150	450	175
" "	Elston Av.	80	250	250	250	300	175
" "	Western Av.	100	250	250	300	300	175
" "	Milwaukee Av.	150	500	500	750	750	250
" "	Kedzie Av.	150	200	200	500	500	200
" "	Central Pk. Av.	75	200	200	450	750	225
" "	Crawford Av.	60	350	300	425	900	350
" "	Cicero Av.	75	300	200	750	1000	300
" "	Central Av.	25	75	100	150	500	200
" "	Narragansett Av.	Acre	50	50	75	150	65
Grand Av.	Harlem Av.	Acre	150	200	600	1250	900
Center St.	Clark St.	275	300	500	2000	2250	600
" "	Halsted St.	150	250	200	300	350	175

Street	Corner of	1910	1915	1920	1925	1929	1936
Armitage Av.	Western Av.	$ 100	$ 300	$ 300	$ 350	$ 500	275
" "	Milwaukee Av.	300	1000	1000	1250	1500	400
" "	Kedzie Av.	125	150	150	400	500	250
" "	Crawford Av.	60	250	250	300	600	275
" "	Cicero Av.	40	200	200	300	400	175
" "	Leclair Av.	80	150	150	200	300	160
North Av.	Lake Shore Dr.	1500	2000	2000	2250	4000	2000
" "	Clark St.	500	1500	1000	2000	2000	850
" "	Sedgwick St.	350	600	600	1000	1250	400
" "	Larrabee St.	500	1000	1000	1750	2000	700
" "	Halsted St.	500	1250	1000	1500	1500	400
" "	Ashland Av.	250	250	250	300	500	175
" "	Milwaukee Av.	500	1500	1500	2000	2000	800
" "	Western Av.	500	1250	1000	1100	1250	450
" "	California Av.	500	1500	1000	2000	2500	900
" "	Kedzie Av.	150	750	600	1000	1000	450
" "	Crawford Av.	300	1250	1000	2000	3000	1200
" "	Cicero Av.	75	250	200	400	750	300
" "	Central Av.	Acre	150	150	900	1250	400
" "	Narragansett Av.	Acre	75	100	250	500	200
" "	Harlem Av.	Acre	50	50	200	1000	300
Division St.	Lake Shore Dr.	1150	1800	1800	2600	3500	1430
" "	State St.	400	750	600	1500	2000	750
" "	Clark St.	500	800	1250	2000	2350	900
" "	Ashland Av.	500	1500	1500	1500	2500	450
" "	Western Av.	120	300	300	400	400	200
" "	California Av.	200	500	500	1250	1250	350
" "	Kedzie Av.	80	250	200	400	500	150
" "	Crawford Av.	30	250	250	300	600	200
" "	Cicero Av.	25	300	250	100	400	175
" "	Central Av	30	100	100	300	600	225
" "	Austin Av.	25	100	120	700	800	325
Chicago Av.	Michigan Av.	500	1000	1500	4000	6000	3250
" "	State St.	500	1000	1000	1800	2100	850
" "	Clark St.	700	2000	2000	2500	3000	1000
" "	Milwaukee Av.	500	1500	1250	1500	2000	450
" "	Ashland Av.	200	750	1000	1750	3000	1500
" "	Damen Av.	150	500	500	1000	1000	350
" "	Western Av.	75	600	500	450	550	300
" "	Kedzie Av.	60	300	300	300	500	175
" "	Crawford Av.	60	300	300	250	500	175
" "	Cicero Av.	100	500	500	600	900	300
" "	Laramie Av.	75	200	200	400	1000	225
" "	Central Av.	50	250	250	450	850	300
" "	Austin Av.	40	200	200	700	1000	450
Grand Av.	State St.	600	1000	1000	1750	2000	750
" "	Milwaukee Av.	150	1500	1250	1250	1250	400
" "	Ashland Av.	125	250	250	250	250	175
" "	Western Av.	100	200	200	200	250	175
" "	Kedzie Av.	50	250	250	200	300	150
" "	Crawford Av.	50	300	250	350	400	150
" "	Cicero Av.	25	100	80	100	300	110
Milwaukee Av.	Ashland Av.	1500	3500	3000	5000	5000	1250
" "	Western Av.	300	1250	1000	2000	2250	600
" "	California Av.	150	300	300	750	1000	300
" "	Logan Square	150	400	500	1200	1600	800
" "	Kedzie Av.	150	250	250	1000	1600	600
" "	Central Pk. Av.	150	400	400	1250	1500	350
" "	Crawford Av.	100	500	600	1500	1750	700
" "	Elston Av.		75	75	300	650	225
Chicago River	Michigan Av.	800	1400	1400	6000	10000	6000
Kinzie St.	State St.	1000	1000	1000	1250	2000	725
Lake St	Western Av.	250	200	200	300	350	200
" "	Kedzie Av.	250	300	300	300	500	225
" "	Crawford Av.	150	300	300	300	750	350
" "	Cicero Av.	500	1200	700	1100	1100	325
" "	Central Av.	250	300	300	750	1100	800
" "	Austin Av.	75	150	200	500	800	450
" "	Ridgeland Av.	75	150	150	500	500	250
" "	Oak Park Av.	250	300	300	1250	1500	900
" "	Marion St.	250	300	300	1250	2250	2000
" "	Harlem Av.	150	150	150	650	2500	2000
South Blvd.	Austin Av.	100	200	250	500	1000	400
" "	Ridgeland Av.	100	200	200	500	600	300

Street	Corner of	1910	1915	1920	1925	1929	1936
South Blvd	Oak Park Av.	$ 200	$ 200	$ 200	$1000	$ 1400	450
" "	Wisconsin Av.	250	300	300	1000	1750	450
Madison St.	Michigan Av.	10300	11500	11500	15000	20000	12250
" "	State St.	28400	28700	32500	36000	45000	26000
" "	Clark St.	12800	14100	12650	14400	19900	10740
" "	La Salle St.	11700	12900	11700	14400	20200	12500
" "	Halsted St.	2500	4500	4000	5000	5000	1250
" "	Ashland Av.	700	1000	800	1500	2500	800
" "	Paulina St.	800	1250	1150	1500	2000	500
" "	Western Av.	1000	2000	2000	1500	2500	650
" "	Kedzie Av.	500	2000	1750	2500	3500	1100
" "	Crawford Av.	500	1000	1250	2250	7500	3250
" "	Cicero Av.	250	1200	800	2000	2500	1100
" "	Central Av.	100	100	100	750	1000	600
" "	Austin Av.	50	200	250	1250	1500	550
" "	Ridgeland Av.	75	100	100	400	500	200
" "	Oak Park Av.	75	80	80	500	700	275
" "	Harlem Av.	75	200	200	700	1000	300
Harrison St.	State St.	5500	6000	5150	5000	4500	2100
" "	Halsted St.	1400	1750	1500	1500	2000	400
" "	Ashland Av.	200	300	400	600	850	200
" "	Western Av.	250	500	400	400	500	225
" "	Kedzie Av.	200	200	500	650	750	300
" "	Crawford Av.	200	500	500	400	1000	350
" "	Cicero Av.	200	300	300	450	800	350
" "	Central Av.	25	75	100	250	450	200
" "	Ridgeland Av.	60	90	125	150	300	150
" "	Oak Park Av.	75	150	175	600	1000	350
Archer Av.	State St.	600	1250	900	1000	1000	250
" "	Halsted St.	250	300	300	300	300	100
" "	Ashland Av.	75	400	300	350	350	150
" "	Western Av.	125	400	400	400	400	200
" "	Kedzie Av.	75	300	250	525	750	200
" "	Crawford Av.	40	100	100	150	500	110
" "	Cicero Av.	Acre	300	300	250	750	150
" "	Central Av.			70	150	300	75
" "	Narragansett Av.			75	100	250	70
" "	Harlem Av.			75	150	300	110
Roosevelt Rd.	Michigan Av.	3500	4800	4140	5500	4200	2970
" "	State St.	1800	1800	1500	1300	1300	520
" "	Halsted St.	2000	2500	2500	3000	5250	1500
" "	Ashland Av.	500	750	800	1000	1000	300
" "	Western Av.	300	500	500	500	500	250
" "	Kedzie Av.	500	1500	1500	2500	4250	1400
" "	Central Pk. Av.	100	225	525	1200	1750	450
" "	Crawford Av.	600	1000	1000	1500	2500	600
" "	Cicero Av.	200	200	200	225	300	150
" "	Central Av.	40	100	125	200	200	125
" "	Austin Av.	40	150	200	350	1200	500
" "	Ridgeland Av.	40	75	100	300	500	175
" "	Harlem Av.	40	60	75	300	600	175
22nd St.	Cottage Grove	1000	1250	1250	1500	1500	400
" "	Michigan Av.	2000	2500	2000	2500	2200	600
" "	State St.	1000	1250	1000	1000	1000	300
" "	Wentworth Av.	200	400	450	450	1250	300
" "	Halsted St.	225	300	300	300	300	150
" "	Ashland Av.	125	500	400	300	300	160
" "	Western Av.	80	400	400	400	400	150
" "	Kedzie Av.	20	500	500	1000	1250	450
" "	Crawford Av.	200	1000	1000	1000	1350	350
" "	48th Av.	75	200	250	750	1500	500
" "	56th Av.	50	200	200	500	1000	300
" "	Austin Av.	25	125	150	400	900	400
" "	Ridgeland Av.	Acre	100	100	750	1100	475
" "	Oak Park Av.		50	50	500	1200	450
" "	Harlem Av.		100	100	500	500	175
26th St.	State St.	500	600	450	500	500	200
" "	Halsted St.	150	200	200	200	200	100
" "	Kedzie Av.	150	600	400	700	1000	325
" "	Crawford Av.	200	600	600	1000	1250	500
" "	Ridgeland Av.		75	100	250	600	150
31st St.	Cottage Grove	600	750	300	750	750	175
" "	Indiana Ave.	750	1500	1250	1250	1000	250
" "	State St.	800	1000	1000	1500	1500	175

Street	Corner of	1910	1915	1920	1925	1929	1936
31st St.	Halsted St.	$ 300	$ 400	$ 350	$ 900	$ 650	175
35th St.	Cottage Grove	500	600	400	450	450	150
" "	Indiana Av.	600	1250	1000	1500	1250	250
" "	State St.	500	750	800	1750	2000	250
" "	Halsted St.	400	750	650	1250	1250	300
" "	Ashland Av.	150	300	250	400	400	160
" "	Western Av.	75	150	150	300	300	150
39th St.	Cottage Grove	2000	1500	1750	1500	1250	600
" "	Indiana Av.	600	900	800	500	600	150
" "	State St.	500	650	600	600	600	125
" "	Halsted St.	125	200	150	150	250	125
" "	Ashland Av.	75	150	250	250	250	125
41st Pl. (Root)	Halsted St.	200	1000	800	900	1000	400
43rd St.	Lake Park Av.	300	300	300	650	850	207
" "	Cottage Grove	600	800	700	750	900	300
" "	South Parkway	500	500	500	600	750	325
" "	State St.	400	300	300	300	300	100
47th St.	Lake Park Av.	450	450	450	800	1000	300
" "	Cottage Grove	500	700	600	1000	1750	450
" "	South Parkway	500	500	600	600	2000	600
" "	State St.	700	750	600	750	850	250
" "	Halsted St.	750	500	400	450	600	175
" "	Ashland Av.	900	1500	1750	3000	4000	1500
" "	Western Av.	100	300	300	400	500	150
" "	Kedzie Av.	75	250	200	500	400	125
" "	Crawford Av.	25	75	75	150	350	70
" "	Cicero Av.	Acre	50	50	100	300	70
51st St.	Lake Pk. Av.	400	450	1500	1750	2750	600
" "	Cottage Grove	250	250	250	750	500	200
" "	South Parkway	550	700	700	1250	1500	450
" "	State St.	500	600	500	550	750	150
" "	Halsted St.	500	500	400	400	400	160
" "	Ashland Av.	350	750	700	1000	1500	400
" "	Western Av.	75	150	150	300	300	150
53rd St.	Hyde Pk. Bl.	300	750	750	1250	2500	650
" "	Lake Park Av.	400	750	750	1500	2750	1200
55th St.	Lake Park Av.	250	400	400	750	1000	300
" "	Cottage Grove	200	250	300	500	500	150
" "	Prairie Av.	450	800	800	1000	1250	450
" "	State St.	250	250	250	750	750	175
" "	Halsted St.	350	400	350	1000	1250	400
" "	Ashland Av.	200	250	250	500	1250	350
" "	California Av.	25	25	50	150	450	160
" "	Kedzie Av.	40	50	100	350	600	175
" "	Crawford Av.	25	25	25	40	300	90
" "	Cicero Av.	Acre	50	40	100	250	70
" "	Central Av.	Acre	Acre	25	30	150	50
59th St.	Stony Island	250	400	400	1000	1750	325
" "	Cottage Grove	100	250	250	400	650	--
" "	State St.	400	500	400	600	600	150
" "	Wentworth Av.	300	350	300	250	300	150
" "	Halsted St.	500	750	600	1500	2250	400
" "	Ashland Av.	150	300	200	350	450	200
" "	Western Av.	50	300	250	275	400	225
" "	Kedzie Av.	30	200	200	750	1250	450
" "	Crawford Av.	20	50	40	100	400	100
61st St.	Cottage Grove	150	500	400	2000	2000	350
" "	Calumet Av.	150	300	400	600	700	260
63rd St.	Stony Island	250	500	500	1500	2000	900
" "	Woodlawn Av.	300	350	350	3000	3900	900
" "	Cottage Grove	1000	2000	2000	5000	7000	1750
" "	South Park Av.	250	400	350	750	1500	350
" "	State St.	100	250	250	250	250	150
" "	Halsted St.	1500	5000	4000	9000	10000	7000
" "	Ashland Av.	750	1500	1250	2000	3000	1000
" "	Western Av.	100	750	700	1750	2500	850
" "	Kedzie Av.	75	400	600	1500	2000	900
" "	Crawford Av.	50	125	100	300	1000	250
" "	Cicero Av.	Acre	200	200	200	850	250
" "	Central Av.			300	300	750	275
" "	Narragansett Av.			Acre	75	250	60
" "	Harlem Av.			Acre	50	200	80
67th St.	South Shore Dr.	100	200	500	1500	1500	300
" "	Stony Island	100	750	900	3000	4000	1000

Street	Corner of	1910	1915	1920	1925	1929	1936
67th St	Cottage Grove	$ 100	$ 300	$ 200	$ 750	$ 750	250
" "	State St.	125	125	125	200	600	150
" "	Halsted St.	175	175	175	750	1250	400
" "	Ashland Av.	100	100	125	250	600	250
" "	Western Av.	40	250	150	500	800	225
" "	Kedzie Av.	30	80	150	350	500	150
" "	Crawford Av.	Acre	25	25	50	300	75
69th St.	State St.	100	350	250	200	300	150
" "	Wentworth Av.	400	400	400	600	700	250
" "	Halsted St.	600	1250	1250	2000	2000	650
" "	Ashland Av.	250	400	300	750	1250	350
" "	Western Av.	40	200	200	400	750	110
71st St.	South Shore Dr.	100	200	400	1500	1750	900
" "	Jeffery Av.	100	200	400	1900	2500	1200
" "	Stony Island	100	200	250	1000	2000	450
" "	Cottage Grove	250	750	400	500	750	225
" "	State St.	75	200	200	100	250	175
" "	Halsted St.	100	150	150	250	600	125
" "	Ashland Av.	50	75	75	150	300	100
" "	Western Av.	25	100	100	200	750	225
" "	Kedzie Av.	15	25	80	80	250	70
" "	Crawford Av.	Acre	Acre	50	50	200	55
75th St.	Exchange Av.	125	200	200	750	1500	600
" "	Yates Av.	50	75	100	600	900	300
" "	Stony Island	125	300	600	1000	1250	300
" "	Cottage Grove	250	500	600	1750	2250	700
" "	State St.	50	300	250	300	600	175
" "	Vincennes Av.	125	250	250	500	600	160
79th St.	Exchange Av.	150	200	200	500	1750	400
" "	Yates Av.	25	25	75	350	750	200
" "	Stony Island	50	250	400	1000	2500	500
" "	Cottage Grove	75	300	200	1500	3750	1000
" "	South Pk. Av.	30	75	75	400	1200	300
" "	State St.	75	200	200	150	1500	325
" "	Vincennes Av.	200	250	250	250	1250	175
" "	Halsted St.	600	1000	1000	2500	4500	1500
" "	Racine Av.	200	250	250	800	1250	275
" "	Ashland Av.	100	400	400	1250	2500	800
" "	Western Av.	40	50	50	150	900	250
83rd St.	Yates Av.	25	25	75	75	350	65
" "	Stony Island	25	50	125	250	500	80
" "	Cottage Grove	25	75	100	400	850	160
" "	State St.	25	75	75	75	500	80
" "	Halsted St.	50	100	100	200	500	80
" "	Ashland Av.	15	75	100	400	650	135
" "	Western Av.	10	25	25	90	325	79
87th St.	Commercial Av.	150	150	150	300	600	175
" "	South Chicago	25	50	50	300	400	135
" "	Stony Island	25	100	200	500	1000	175
" "	Cottage Grove	50	75	200	500	1000	200
" "	State St.	25	50	100	125	600	150
" "	Summit St.	100	250	250	400	700	175
" "	Ashland Av.	25	150	250	750	1250	200
92nd St.	Commercial Av.	750	1500	1500	2500	4000	1700
93rd St.	Stony Island	35	100	100	200	500	100
" "	Cottage Grove	200	400	350	350	900	225
95th St.	State St.	30	100	150	150	400	110
" "	Halsted St.	15	50	100	150	600	150
" "	Ashland Av.		75	100	500	1500	325
" "	Western Av.		50	200	300	1250	250
" "	Kedzie Av.		25	75	250	500	90
" "	Crawford Av.		Acre	Acre	Acre	300	50
103rd St.	South Pk. Av.	Acre	25	200	250	900	175
" "	Michigan Av.	200	200	350	1000	1500	275
" "	State St.	50	50	100	150	350	125
" "	Halsted St.	40	100	125	300	750	150
" "	Western Av.		50	100	250	800	175

"Complete Insu

The facilities of this office
the Agent or Broker in

BRUMME
INSURANCE U

Cook County Depart
senting Strong Old

175 West Jack
CHICAGO,

TELEPHONE

rance Service"

anticipate the needs of
all forms of insurance.

L BROS.

NDERWRITERS

ment Managers repre-
Line Companies only

son Boulevard
ILLINOIS

WABASH 2055

MORTGAGES

•

DOVENMUEHLE

INC.

•

110 S. DEARBORN STREET

— Bank Floor —

"Just Phone Andover 2200"

B. M. WINSTON (1891-1933)
GILBERT H. SCRIBNER
HAMPDEN WINSTON

Winston & Co.

Real Estate, Renting, Loans, Insurance

First National Bank Building
Chicago

Telephone Central 4204

OFFICES IN PRINCIPAL CITIES RANDOLPH 7609

NATIONAL SURVEY SERVICE

ENGINEERS AND LAND SURVEYORS
134 NORTH LA SALLE STREET

A NATIONAL SURVEY

IS INSURANCE AGAINST

EXPENSIVE LITIGATION